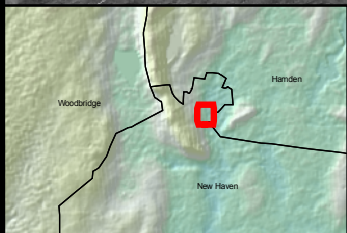


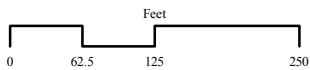


**Subject Parcel**

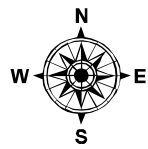


*For planning purposes only.*

Sources: CLEAR; DPW; City of New Haven;  
DPS (TeleAtlas)  
Printed in color.  
Prepared by: J. Bolton  
Date: 11/30/09



*State Plane Coordinate System of 1983, Zone 5526  
Lambert Conformal Conic Projection  
North American Datum of 1983*



100 Wilmont Road  
New Haven, Connecticut  
MBL: 393 1189 00300

**SURPLUS PROPERTY**