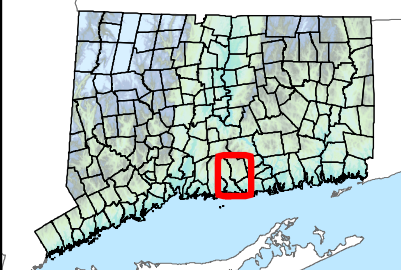


Subject 0.69 Acre Property

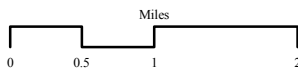
Chestnut Hill Rd



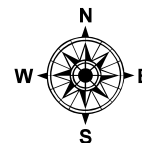
For planning purposes only.

Sources: Streets from TeleAtlas;
property boundary from CTDPW;
all other data from CTDEP.

Printed in color.
Prepared by: JSB
Date: 3/31/08



State Plane Coordinate System of 1983, Zone 3526
Lambert Conformal Conic Projection
North American Datum of 1983



STATE SURPLUS PROPERTY
146 Chestnut Hill Road
Killingworth, Connecticut

Site Location

