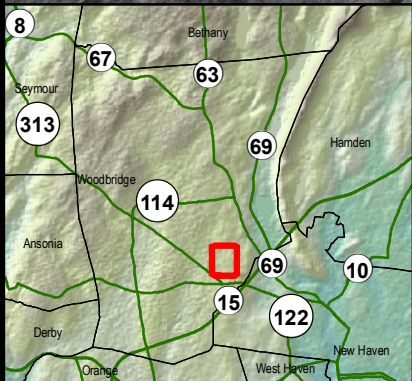


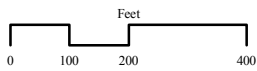
Approximate Location  
of Subject Property



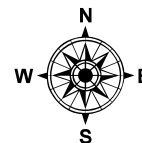
*For planning purposes only.  
Property boundary is approximate, not survey accurate.*

Sources: Streets from TeleAtlas;  
property boundary from CTDPW;  
2004 aerial from CLEAR.

Printed in color.  
Prepared by: RAC  
Date: 7/15/09



State Plane Coordinate System of 1983, Zone 3526  
Lambert Conformal Conic Projection  
North American Datum of 1983



STATE SURPLUS PROPERTY  
7 Forest Road  
Woodbridge, Connecticut

Subject Property

