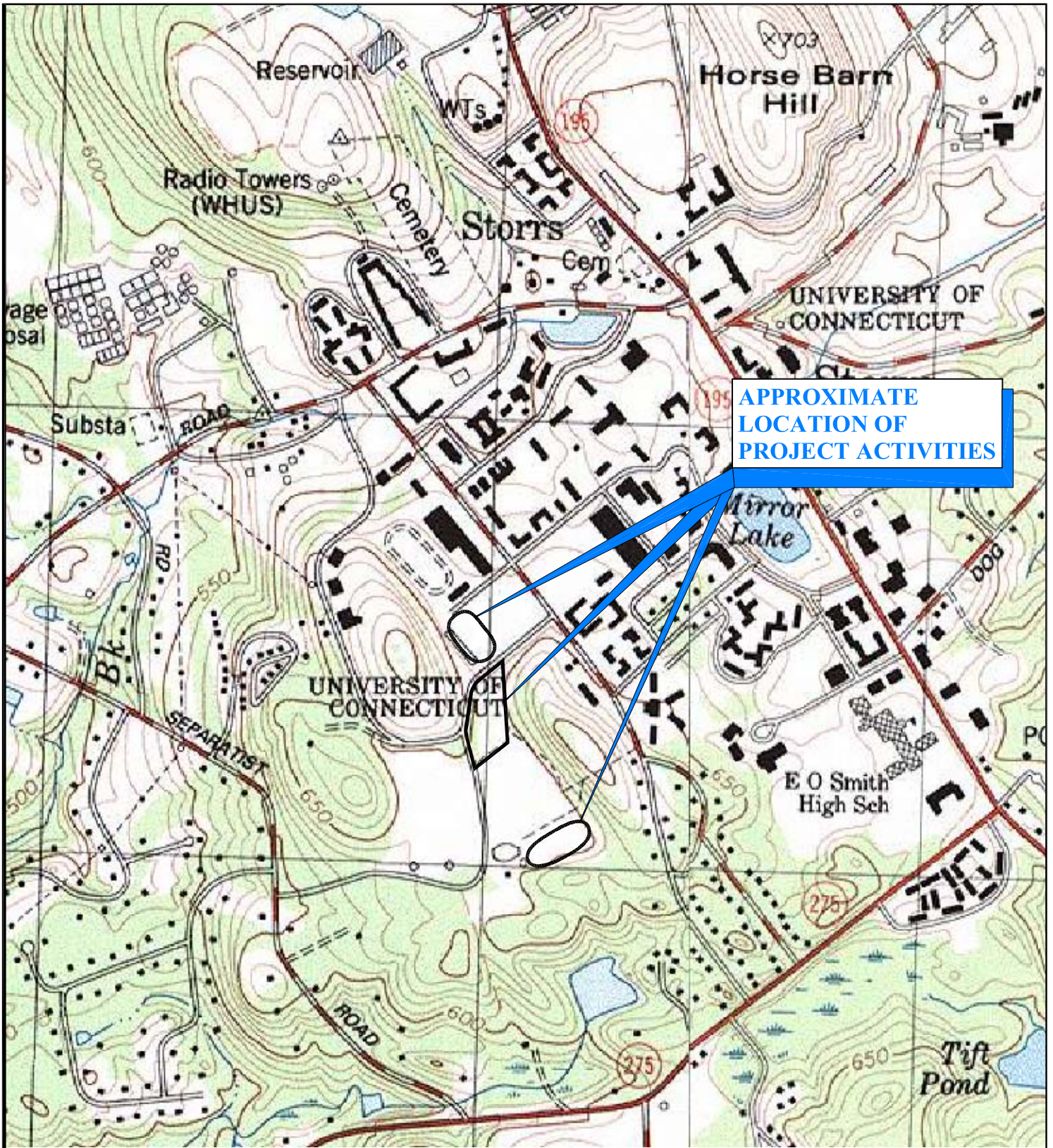
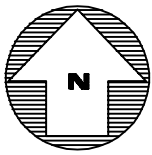


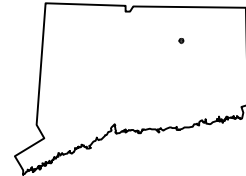
UGCS:WRLD LMS VIEW:1000 LMANPLOT CTBRCOLOR
 H:\DWG\P2001\2001219\A15\Plan\01219A15LOC001.dwg Dec 09, 2003 - 8:30am



**APPROXIMATE
LOCATION OF
PROJECT ACTIVITIES**



MAP REFERENCE
 THIS MAP WAS PREPARED FROM THE
 FOLLOWING 7.5' SERIES USGS MAPS:
 Coventry 1983; PHOTOREVISED 1987;
 Spring Hill 1983; PHOTOREVISED 1988.



SCALE:	
HORZ.:	1" = 1000'
VERT.:	N/A
DATUM:	
HORZ.:	N/A
VERT.:	N/A
GRAPHIC SCALE	



FUSS & O'NEILL INC. Consulting Engineers
 146 HARTFORD ROAD, MANCHESTER, CONNECTICUT 06040
 860.646.2469

www.FandO.com

UNIVERSITY OF CONNECTICUT
 PROJECT LOCUS
 BURTON FAMILY FOOTBALL COMPLEX &
 INTRAMURAL, RECREATIONAL AND
 INTERCOLLEGIATE ATHLETIC FACILITY

STORRS

CONNECTICUT

PROJ. No.: 2001219A15
 DATE: NOVEMBER, 2003