







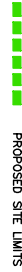





LEGEND

-  PROPOSED BUILDING
-  PROPOSED CONCRETE CURB
-  PROPOSED TIMBER GUIDEWALL
-  PROPOSED CLEARING LIMIT
-  PROPOSED MODULAR BLOCK RETAINING WALL
-  100' UPLAND REVIEW AREA DELINEATION
-  PROPOSED CONTOUR
-  EXISTING CONTOUR
-  PROPOSED SITE LIMITS
-  EXISTING WETLAND BOUNDARY
-  PROPOSED RIRRAP OUTLET PROTECTION
-  PROPOSED RIRRAP SPILLWAY

