

LOCATION
MAP

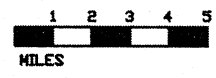
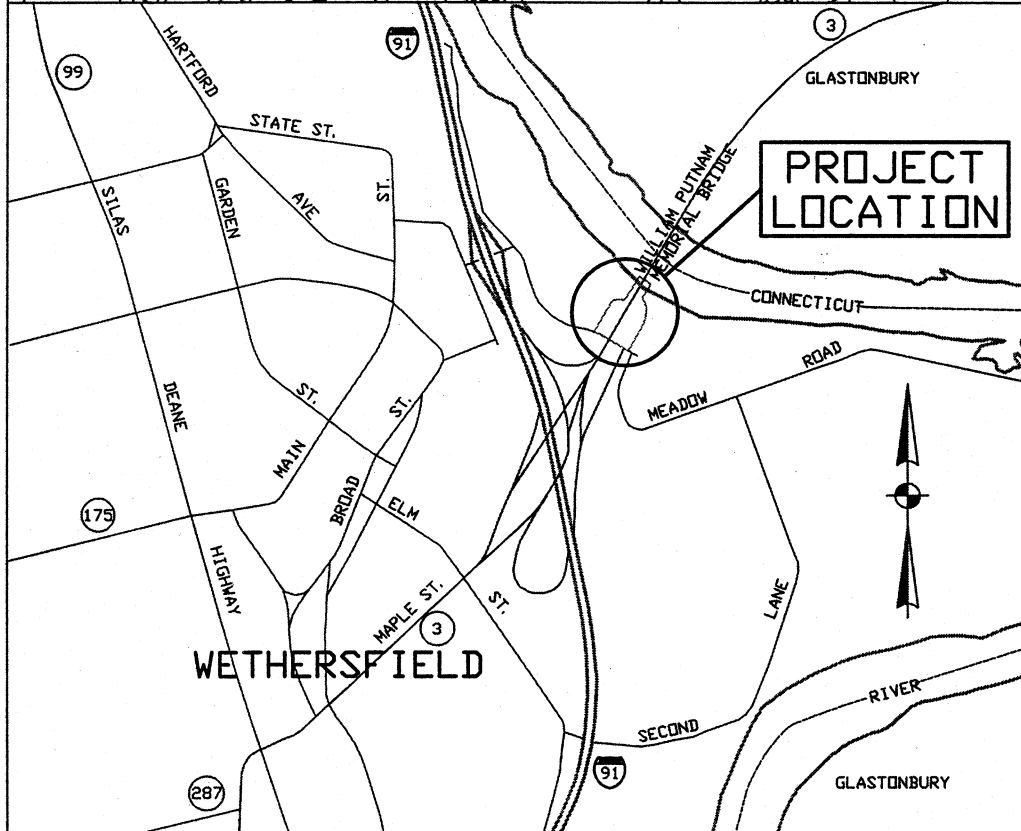


FIGURE 1



LOCATION
MAP

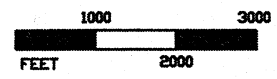


FIGURE 1A

STATE OF CONNECTICUT
 CONN. D. O. T. PROJECT NO. 159-166
 I-91/RT. 3/PUTNAM BRIDGE/GREAT MEADOW RD.
 PROPOSED BOATING ACCESS FACILITY
 CONNECTICUT RIVER, WETHERSFIELD, CT.

FIGURE 1 FIGURE 1A
LOCATION / VICINITY MAPS
 JULY 2001