

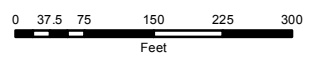



Legend
 Subject Parcel
 Other Parcels



For planning purposes only.
 State Plane Coordinate System of 1983, Zone 3526
 Lambert Conformal Conic Projection
 North American Datum of 1983
 Data Sources: CLEAR; DPW; Southbury



STATE OF CONNECTICUT DEPARTMENT OF PUBLIC WORKS  Prepared by: Department of Public Works Environmental Planning & GIS Services Printed in color. Prepared by: JSB Date: 04/29/11	
PROPERTY/PROJECT SOUTHBURY TRAINING SCHOOL 126 SPRUCE BROOK ROAD	
TITLE SURPLUS PROPERTY	