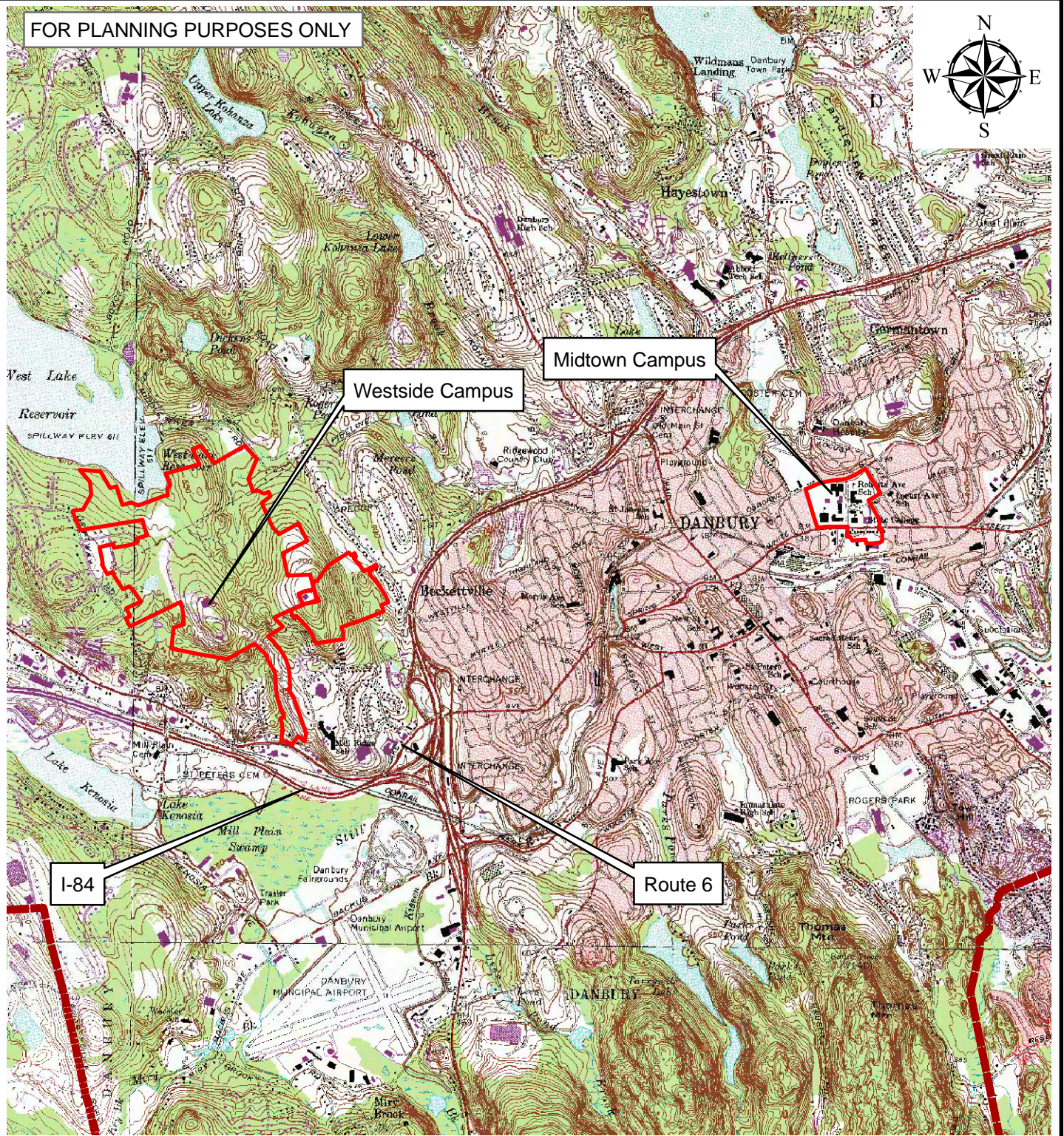


FOR PLANNING PURPOSES ONLY





3,000 1,500 0 3,000 Feet

LOCUS

Project No:
15.0166140.10

LEGEND

-  Campus Property Boundaries
-  Town Boundaries

**Western Connecticut State University
Danbury, Connecticut**


Drawn by:
ATR

Checked by:
JRB

Date:
AUGUST 2010

CT SEAMLESS TOPO MAPS 1997, USGS TOPOGRAPHIC
QUADRANGLE MAPS Danbury, Brewster, Bethel, Peach Lake

Figure No:

 Baystate Environmental Consultants, Inc.
East Longmeadow, MA / Bloomfield, CT

Data obtained from University of Connecticut Map and Geographic
Information Center and CT Department of Environmental Protection

1-1