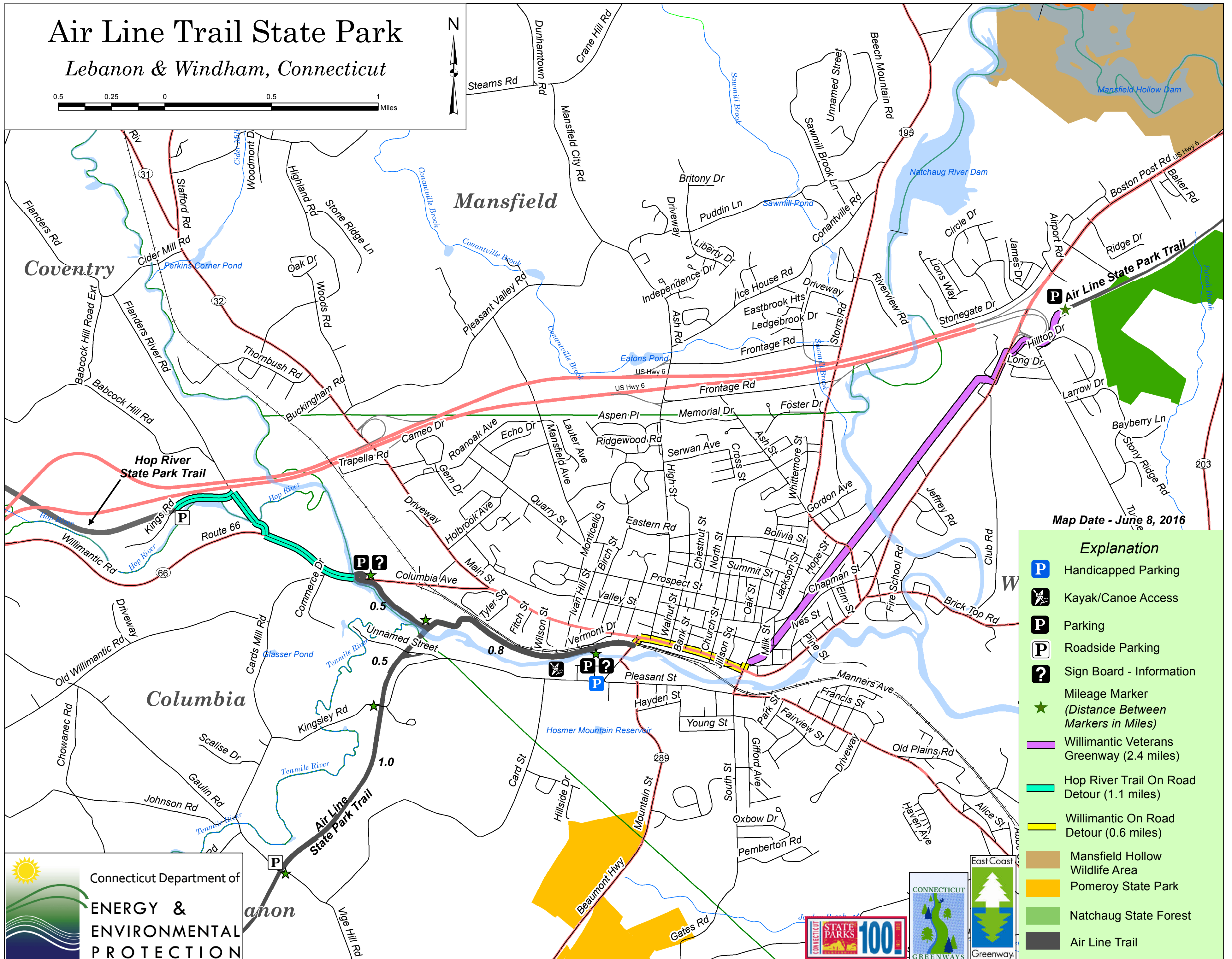














# Air Line Trail State Park

## Lebanon & Windham, Connecticut



Map Date - June 8, 2016

### Explanation

-  Handicapped Parking
-  Kayak/Canoe Access
-  Parking
-  Roadside Parking
-  Sign Board - Information
-  Mileage Marker  
(Distance Between Markers in Miles)
-  Willimantic Veterans Greenway (2.4 miles)
-  Hop River Trail On Road Detour (1.1 miles)
-  Willimantic On Road Detour (0.6 miles)
-  Mansfield Hollow Wildlife Area
-  Pomeroy State Park
-  Natchaug State Forest
-  Air Line Trail

