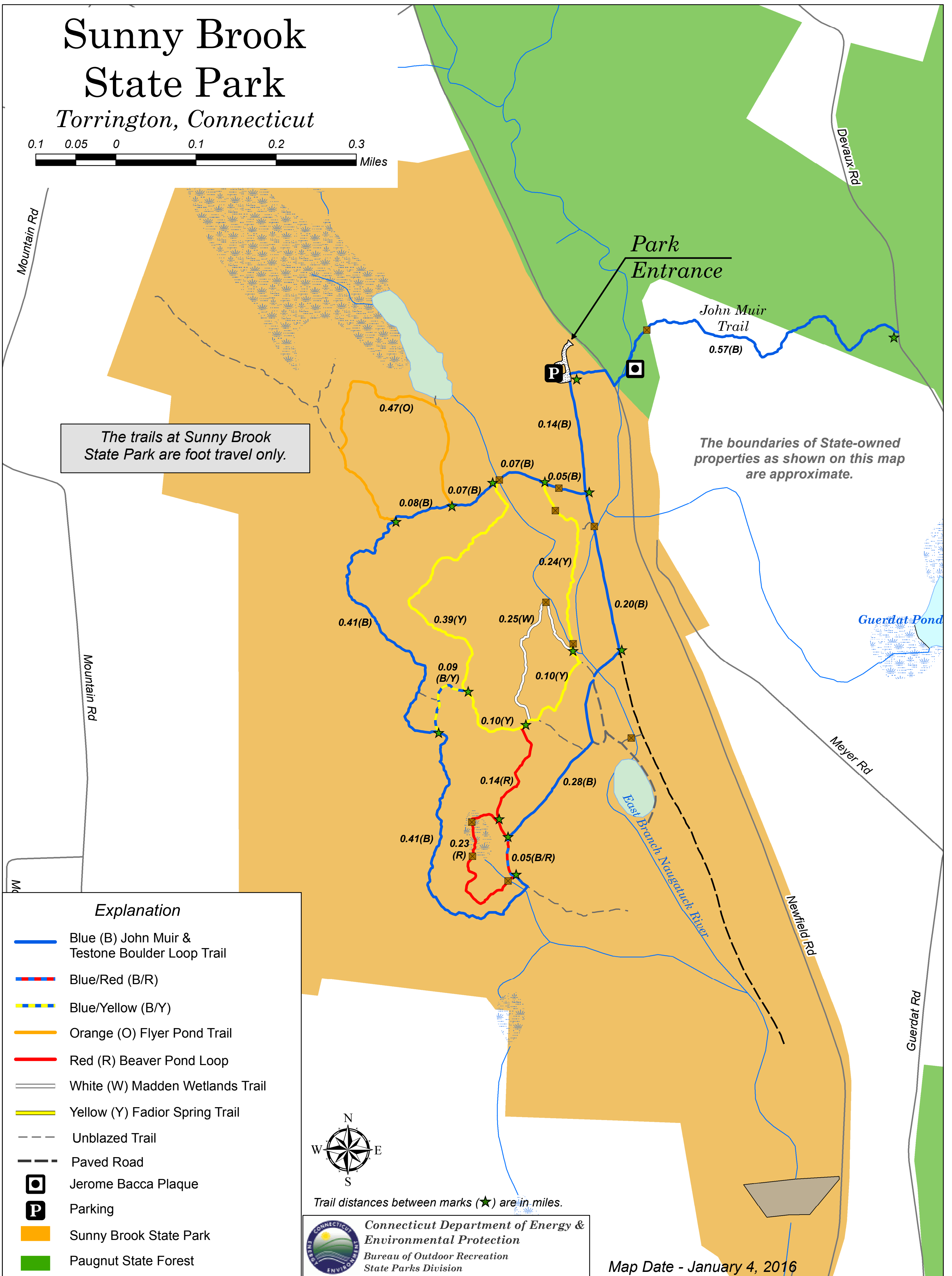
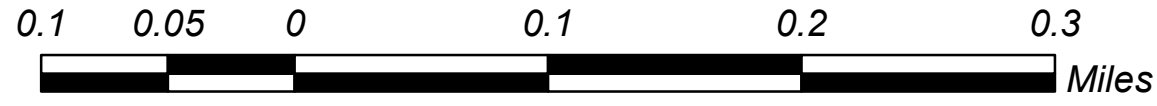


Sunny Brook State Park

Torrington, Connecticut




The trails at Sunny Brook State Park are foot travel only.

The boundaries of State-owned properties as shown on this map are approximate.

Explanation

- Blue (B) John Muir & Testone Boulder Loop Trail
- Blue/Red (B/R)
- Blue/Yellow (B/Y)
- Orange (O) Flyer Pond Trail
- Red (R) Beaver Pond Loop
- White (W) Madden Wetlands Trail
- Yellow (Y) Fadior Spring Trail
- Unblazed Trail
- Paved Road
- Jerome Bacca Plaque
- Parking
- Sunny Brook State Park
- Paugnut State Forest



Trail distances between marks (★) are in miles.

Connecticut Department of Energy & Environmental Protection
Bureau of Outdoor Recreation
State Parks Division

Map Date - January 4, 2016