Connecticut Emergency Management and Homeland Security

A Division of Emergency Services and Public Protection

Welcome to WebEOC

By: Robert S. Scata

Who is using WebEOC

- Department of Homeland Security
- Emergency Managers
- Police
- Fire
- Medical
- FEMA Region 1
- And many others…

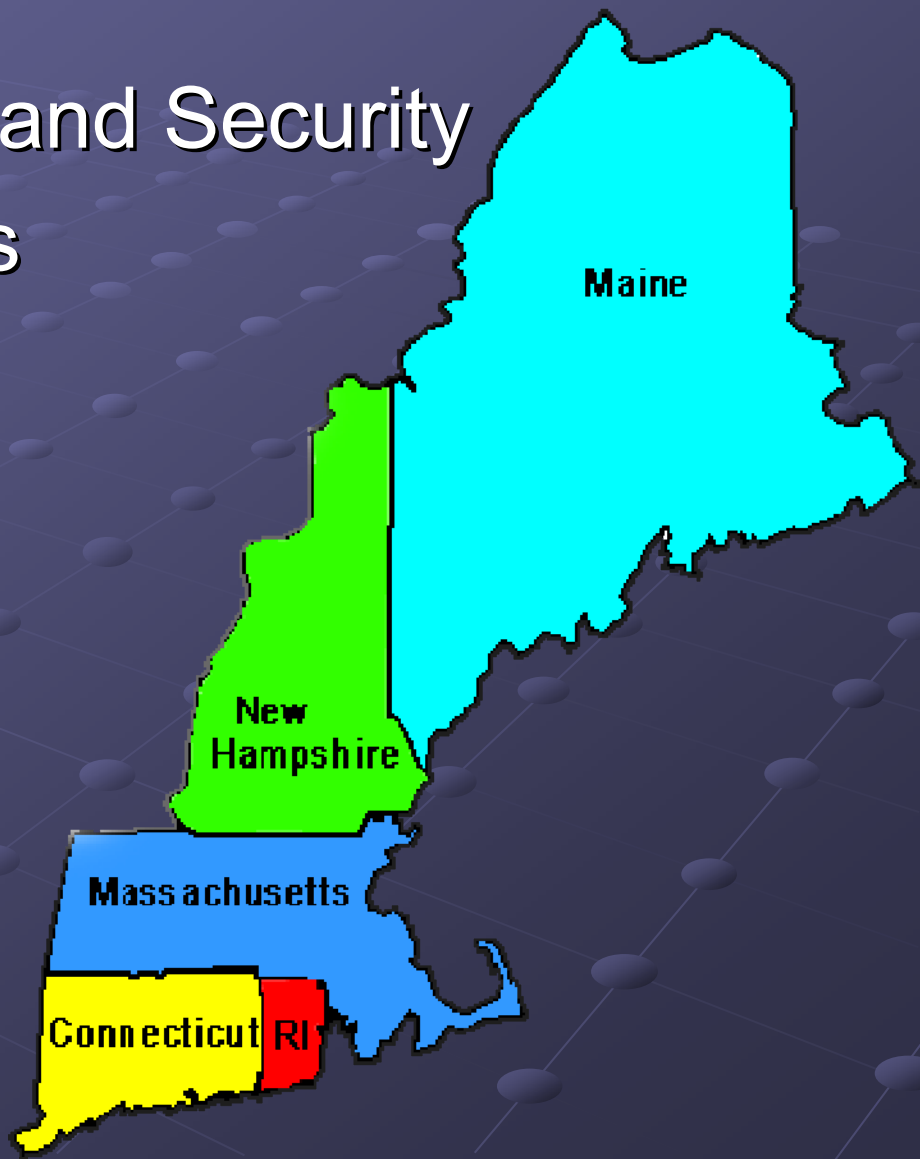

http://www.esi911.com/home/

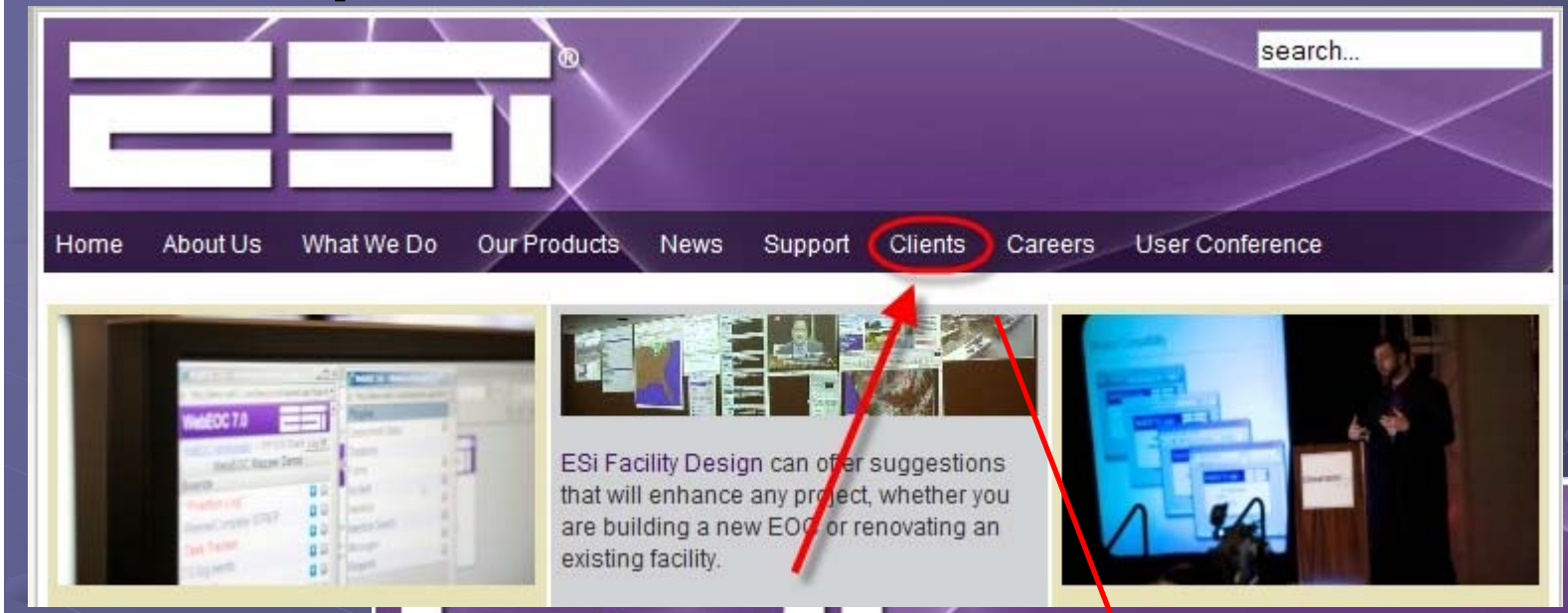

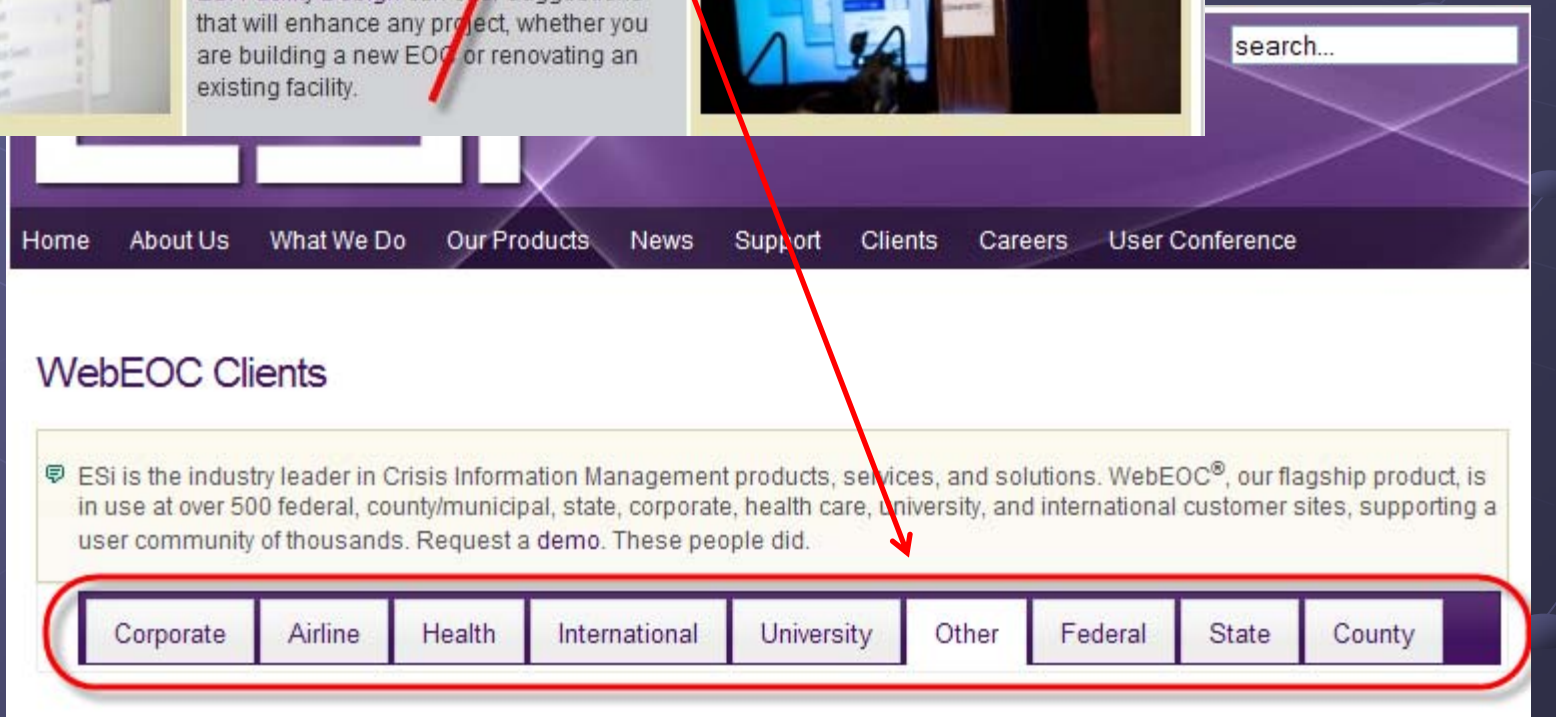

What's in it for us?

- WebEOC creates a real time common operating picture for all users in CT
- Something we have never had before, to be used during exercises, drills, local or regional emergencies or statewide disasters.

WEB EOC

- Web-based emergency management communications system
- Information from WebEOC can be viewed on individual PC's, Mac, iPhone or even a BlackBerry
- All windows are scalable and movable

What you need to know

- Limited to your connection speed

What you need to know

- Must have internet connection at all times, LAN or wireless

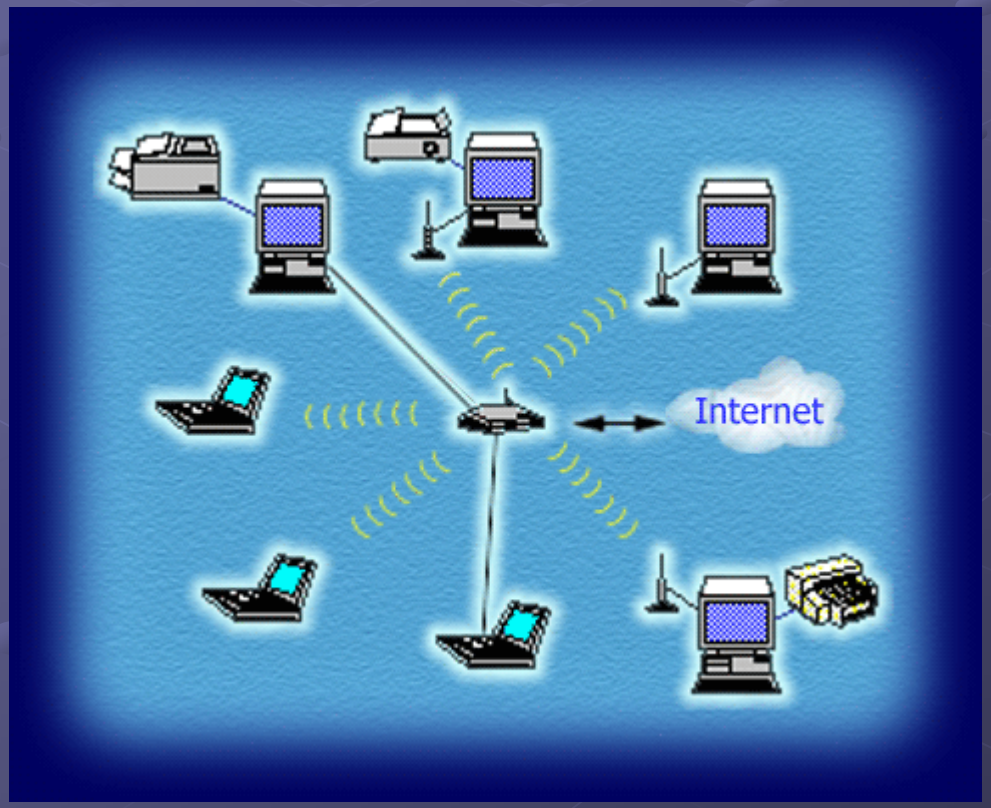

What you need to know

- Type of connection (DSL/ T1/Cable)

What you need to know

- Should have uninterruptible power supply (UPS) for Desktops'

What you need to know

- Updates/Patches always needs to be installed.

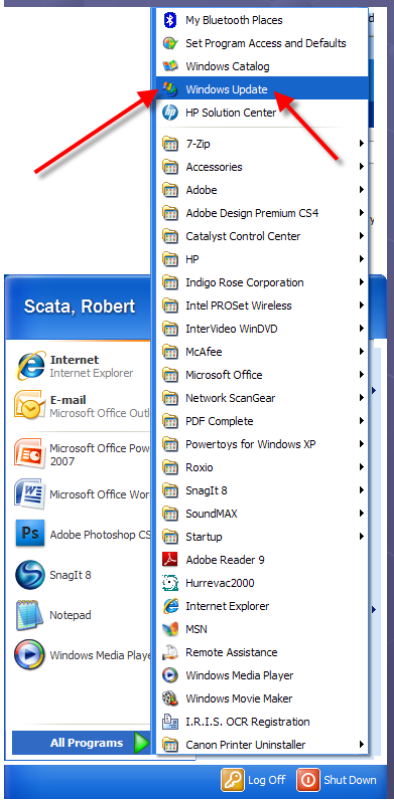

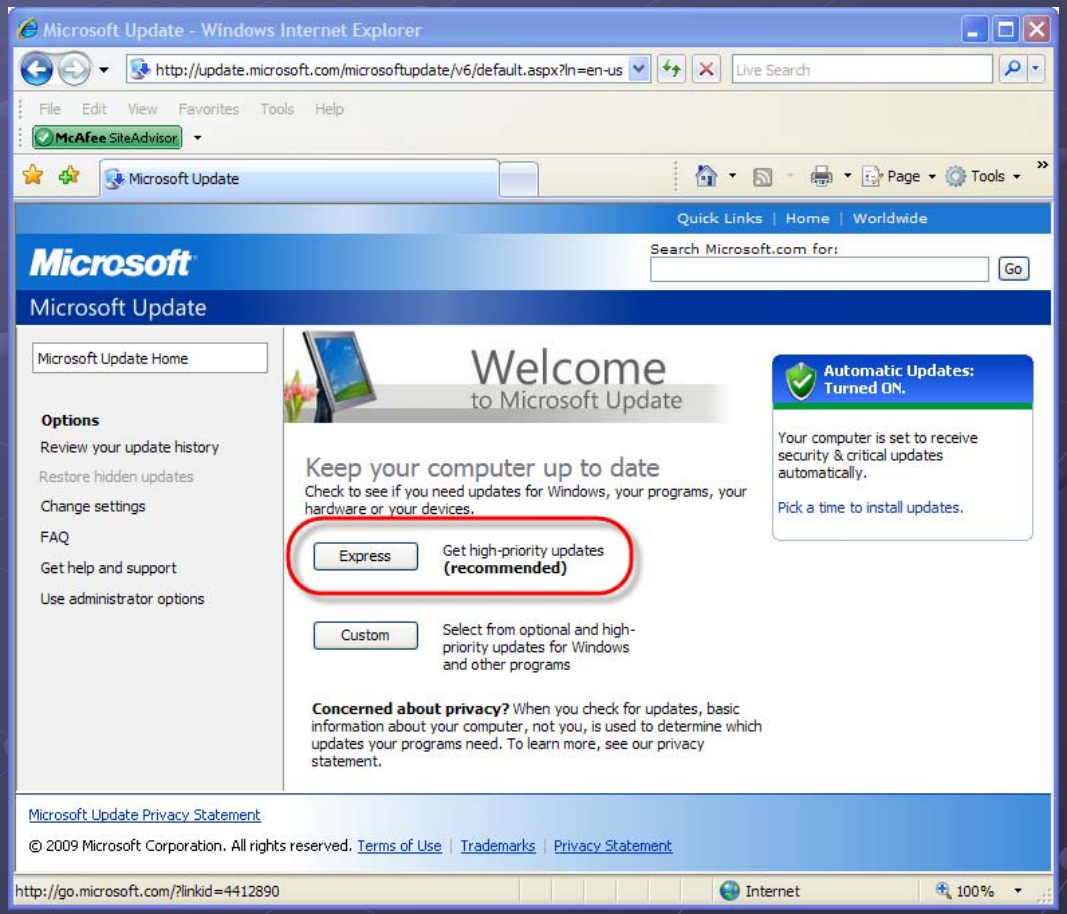

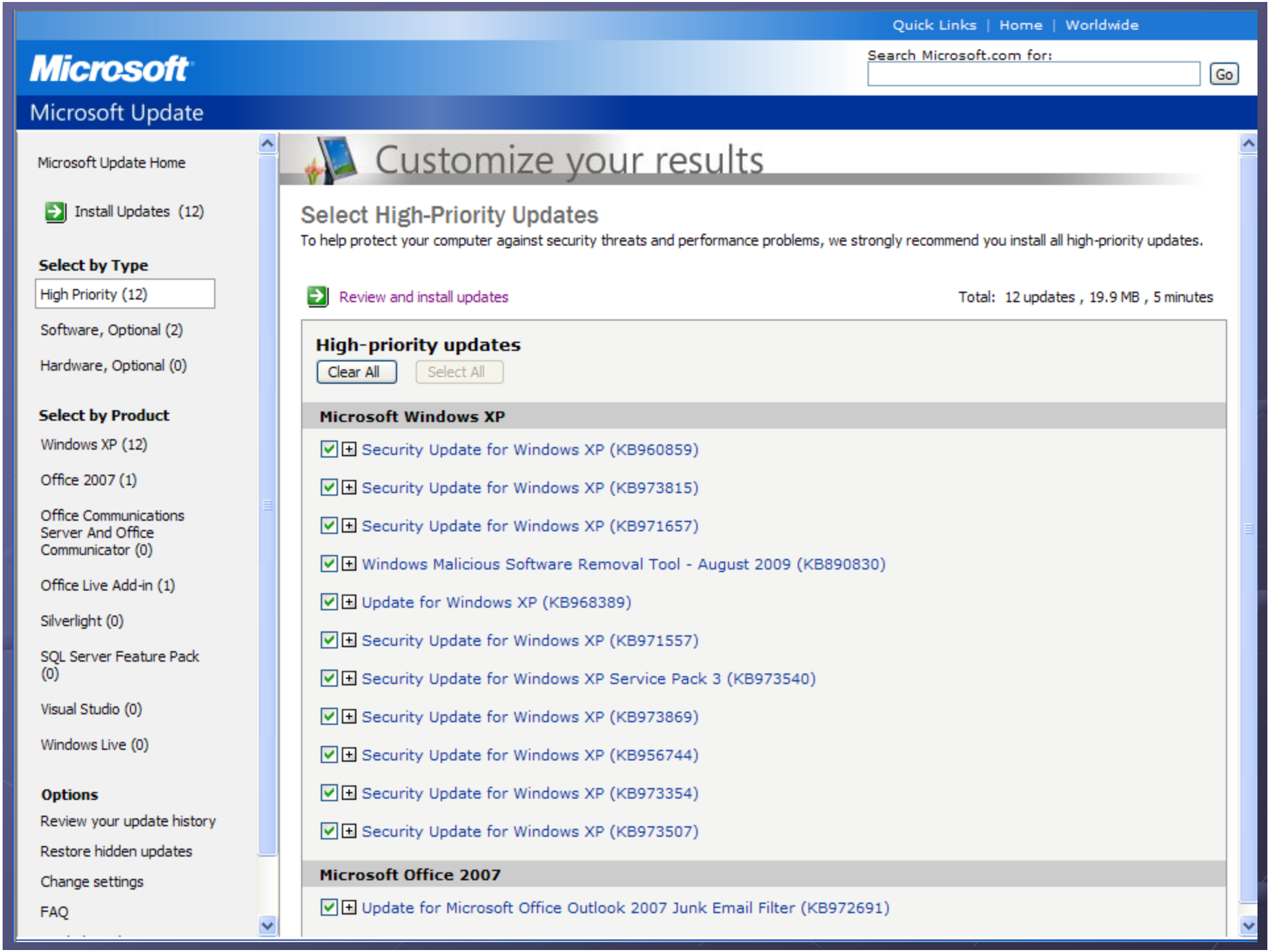
Quick Links | Home | Worldwide
Microsoft
Search Microsoft.com for:
Go
Microsoft Update
Microsoft Update Home
Install Updates (12)
Select by Type
High Priority (12)
Software, Optional (2)
Hardware, Optional (0)
Select by Product
Windows XP (12)
Office 2007 (1)
Office Communications Server And Office Communicator (0)
Office Live Add-in (1)
Silverlight (0)
SQL Server Feature Pack (0)
Visual Studio (0)
Windows Live (0)
Options
Review your update history
Restore hidden updates
Change settings
FAQ
Customize your results
Select High-Priority Updates
To help protect your computer against security threats and performance problems, we strongly recommend you install all high-priority updates.
Review and install updates
Total: 12 updates , 19.9 MB , 5 minutes
High-priority updates
Clear All
Select All
Microsoft Windows XP
Security Update for Windows XP (KB960859)
Security Update for Windows XP (KB973815)
Security Update for Windows XP (KB971657)
Windows Malicious Software Removal Tool - August 2009 (KB890830)
Update for Windows XP (KB968389)
Security Update for Windows XP (KB971557)
Security Update for Windows XP Service Pack 3 (KB973540)
Security Update for Windows XP (KB973869)
Security Update for Windows XP (KB956744)
Security Update for Windows XP (KB973354)
Security Update for Windows XP (KB973507)
Microsoft Office 2007
Update for Microsoft Office Outlook 2007 Junk Email Filter (KB972691)

What you need to know



- Antivirus Updates always needs to be installed and updated 1st.

2012 Compare The Best Antivirus Software Products — Displaying 1 to 10 of 25 — « Previous 10 | Next 10 »

Rank	#1	#2	#3	#4	#5	#6	#7	#8	#9	#10
★★★★ Excellent ★★★☆ Very Good ★★☆☆ Good ★☆☆☆ Fair ☆☆☆☆ Poor	Bitdefender Antivirus Plus	Kaspersky Anti-Virus	Panda Antivirus Pro	F-Secure Anti-Virus	AVG Anti-Virus	Avast! Pro Antivirus	G Data AntiVirus	BullGuard Antivirus	Avira AntiVir Premium	ESET NOD32 Antivirus

Enforce Strong Passwords

- A strong password must contain at least one upper case letter, at least one lower case letter, symbols (@, #, $, %, etc.), and at least one number.
- The password length is a minimum of 8 characters.

A weak password

- Is no password at all.
- Contains your user name, real name, home phone, street address, family name, pet name, or company name.
- Contains a complete dictionary word. For example, *Password* is a weak password.



Login Procedure

- Log into computer with login ***User & password*** provided
- Start **Internet Explorer, Safari or Firefox**
- Enter URL **https://xxxxxxxxx**
- Make sure Pop-ups are allowed for this

Tier 1 Login Procedure

- You will see the server login screen:

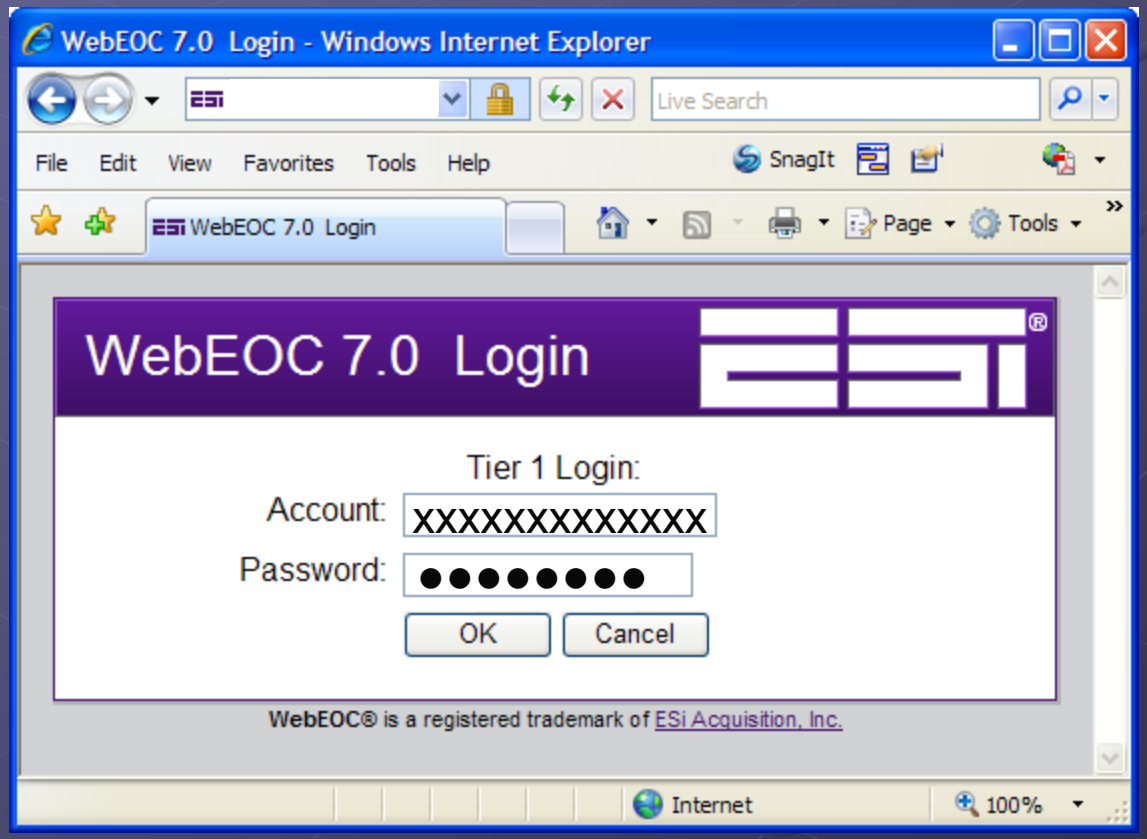

Tier 1 Login Procedure

- Right click and copy this address

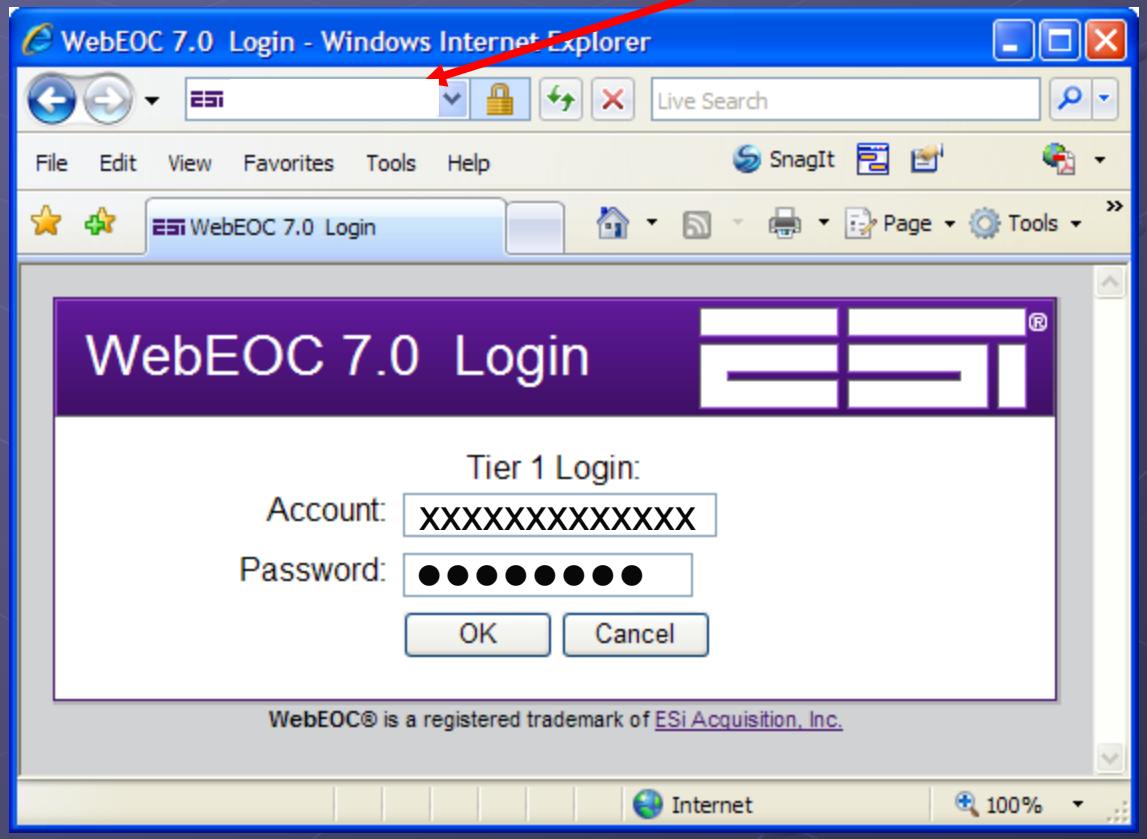

Select User and Password

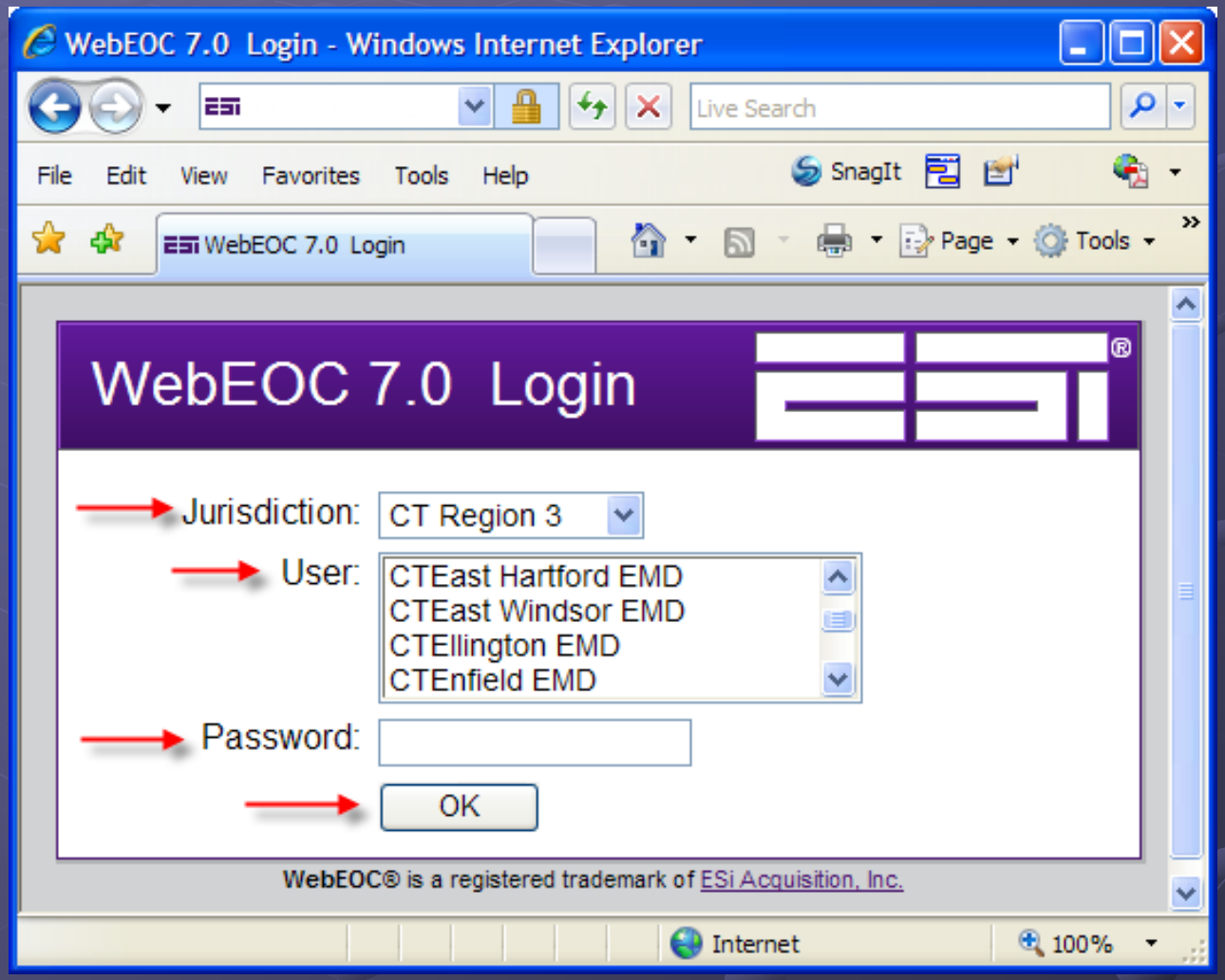

Position

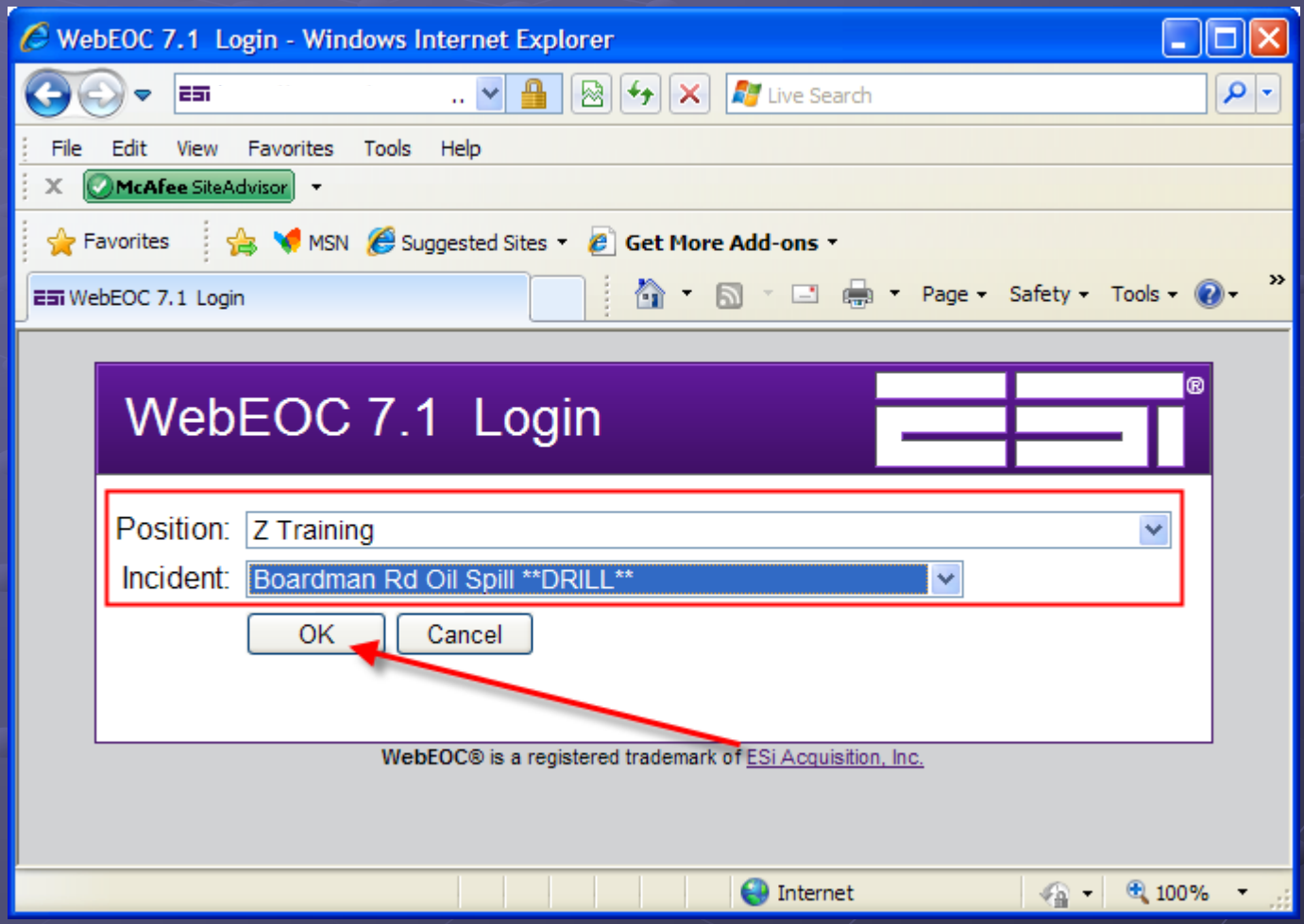
WebEOC 7.1 Login - Windows Internet Explorer
Live Search
File Edit View Favorites Tools Help
McAfee SiteAdvisor
Favorites MSN Suggested Sites Get More Add-ons
WebEOC 7.1 Login
Page Safety Tools
WebEOC 7.1 Login
Position: Z Training
Incident: Boardman Rd Oil Spill **DRILL**
OK
Cancel
WebEOC® is a registered trademark of ESi Acquisition, Inc.
Internet
100%

Select User and Incident

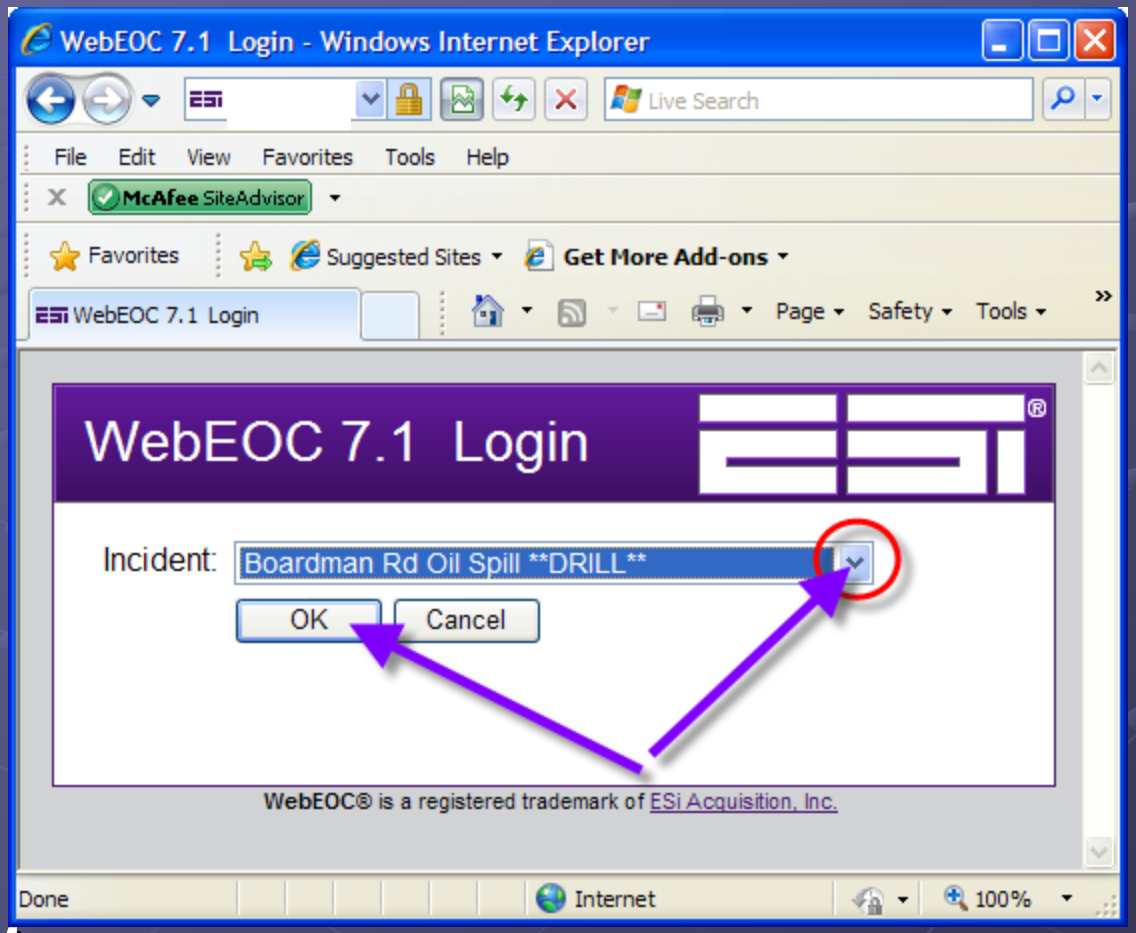

Incident:

Boardman Rd Oil Spill **DRILL** 7-11-2012

Login Procedure

- You will see the **Additional Login Information** screen:
- Enter your ***Full Name*** and click ***Login***
- The **Control Panel** displays:

Login Procedure

- Close the "**Logged In**" window that also opens

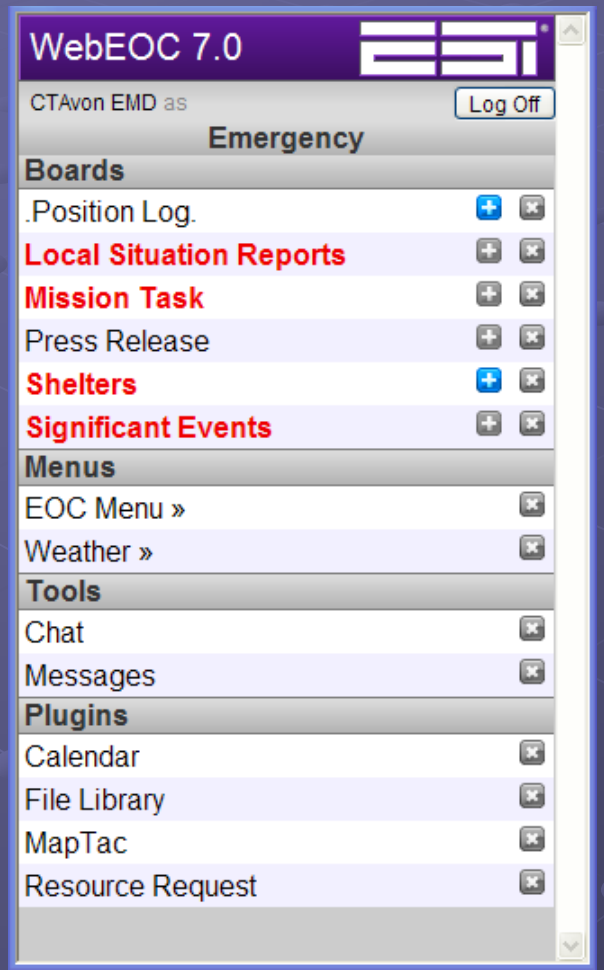

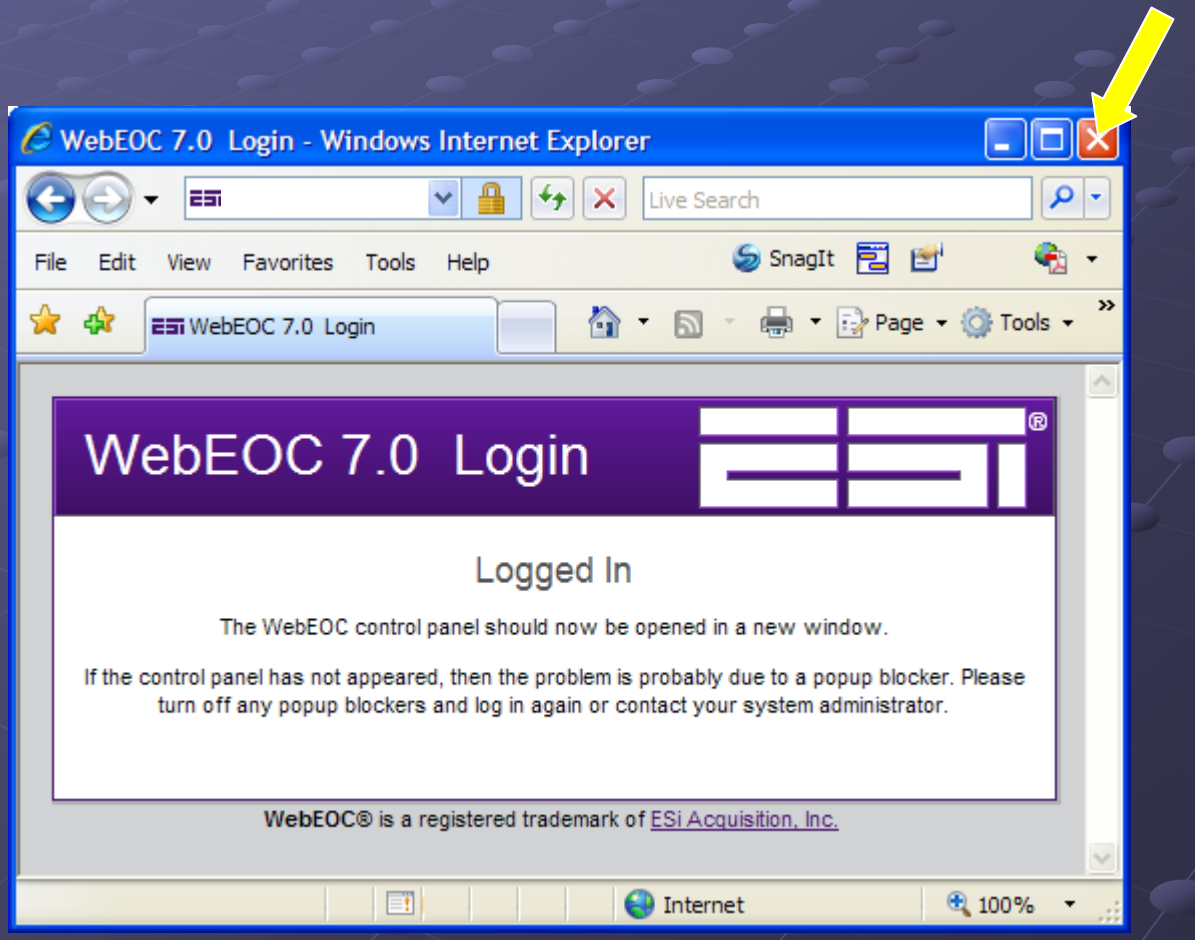

Locked Out

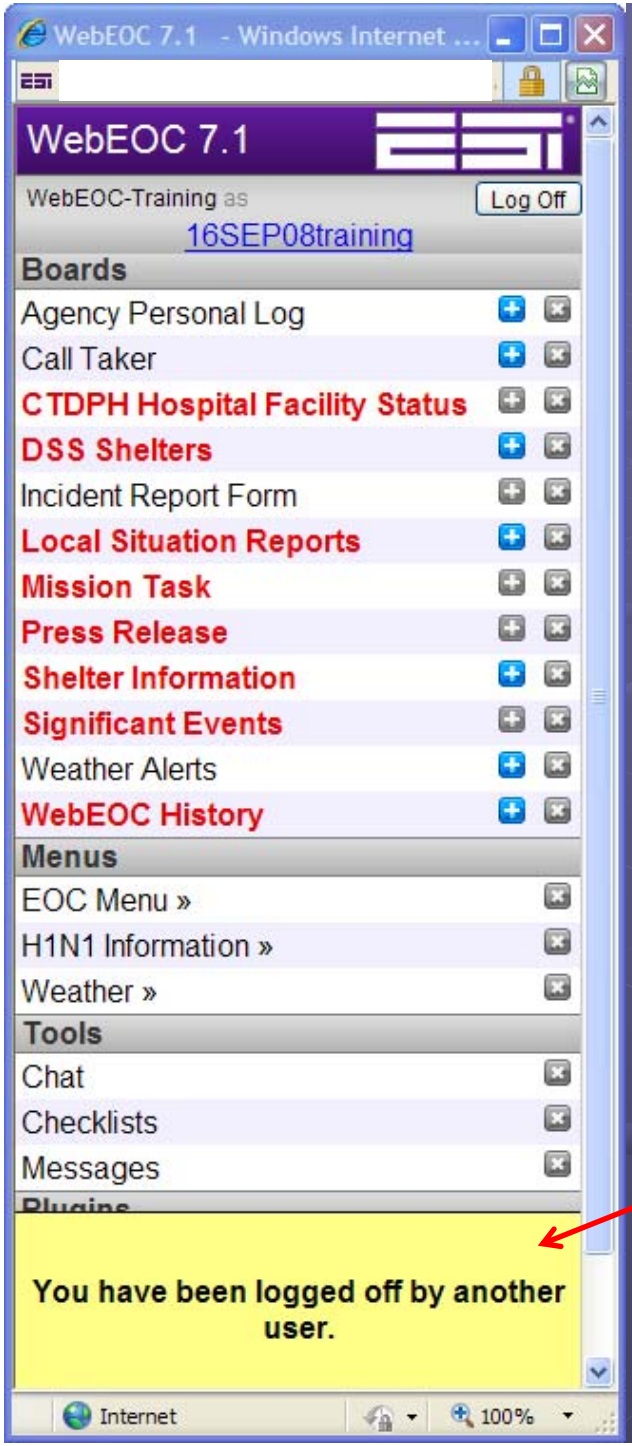
WebEOC 7.1 - Windows Internet ...
WebEOC 7.1
WebEOC-Training as
Log Off
16SEP08training
Boards
Agency Personal Log
Call Taker
CTDPH Hospital Facility Status
DSS Shelters
Incident Report Form
Local Situation Reports
Mission Task
Press Release
Shelter Information
Significant Events
Weather Alerts
WebEOC History
Menus
EOC Menu »
H1N1 Information »
Weather »
Tools
Chat
Checklists
Messages
You have been logged off by another user.
Internet
100%

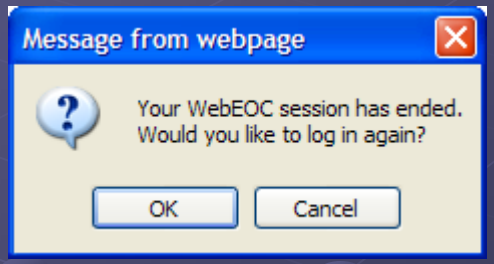
Message from webpage
Your WebEOC session has ended.
Would you like to log in again?
OK
Cancel

WebEOC Agency Personal Log

WebEOC Information Flow

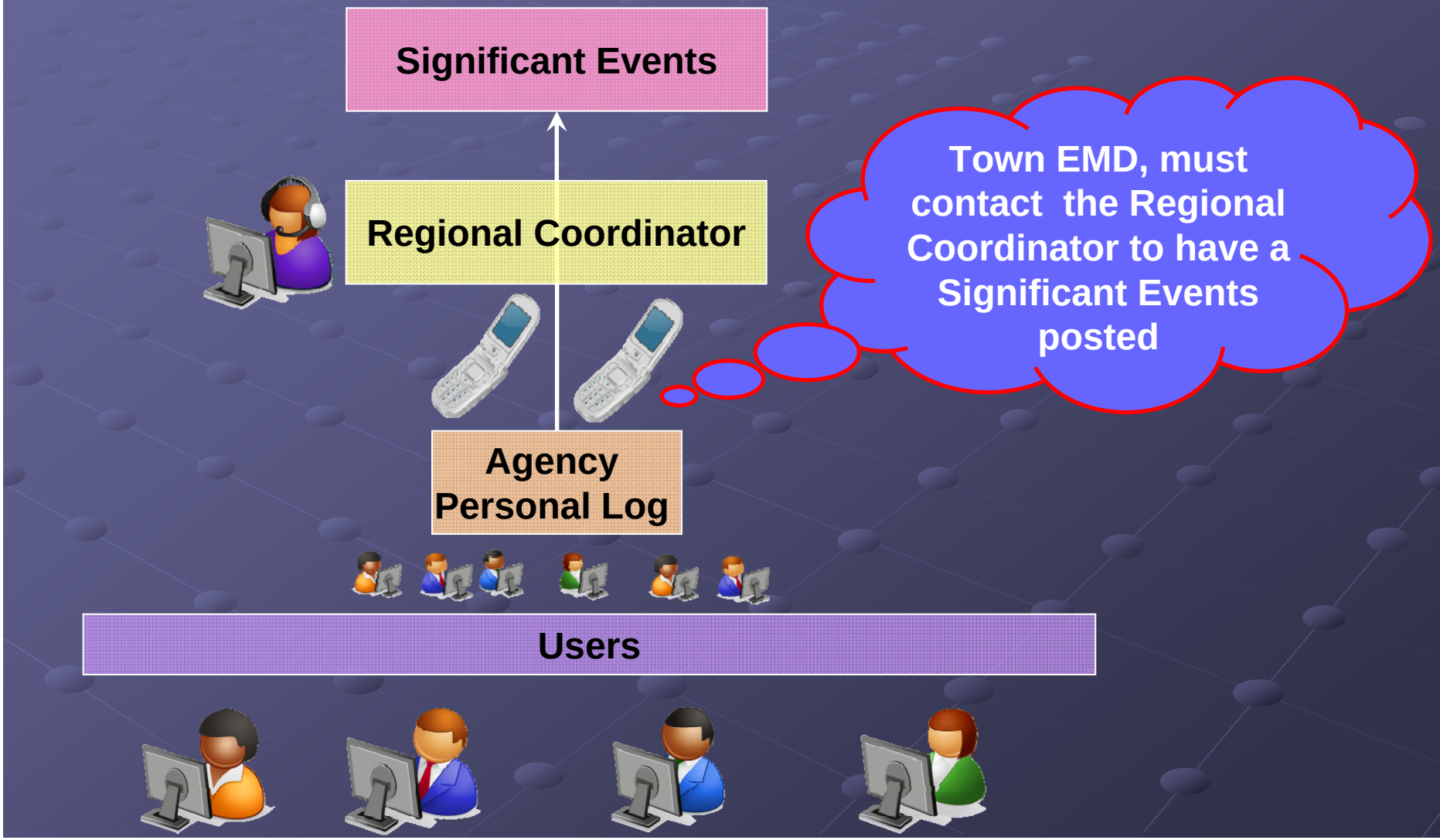

WebEOC Information Flow

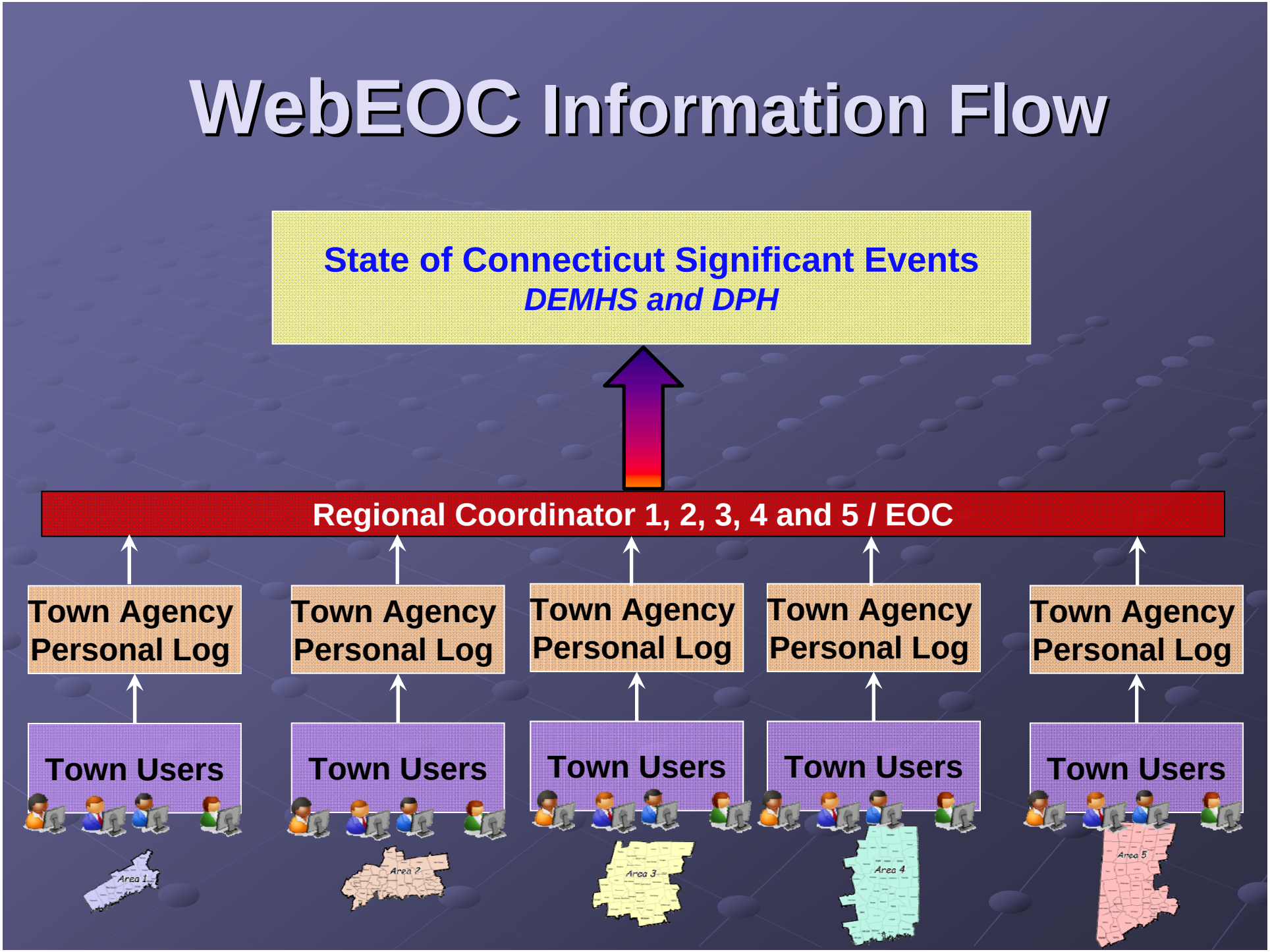

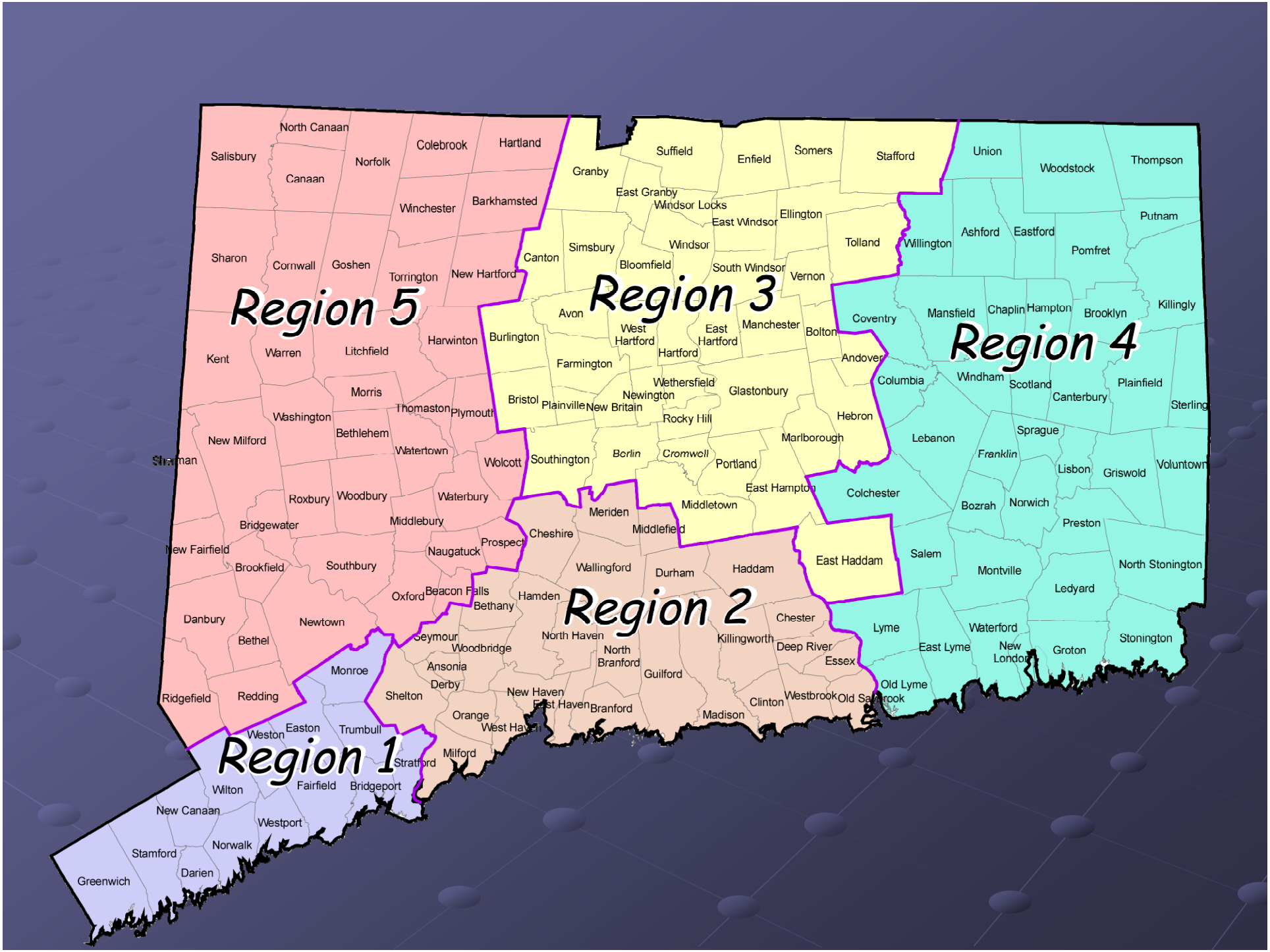
Region 1
Region 2
Region 3
Region 4
Region 5
North Canaan
Salisbury
Norfolk
Colebrook
Hartland
Canaan
Winchester
Barkhamsted
Sharon
Cornwall
Goshen
Torrington
New Hartford
Kent
Warren
Litchfield
Harwinton
Morris
Washington
Thomaston
Plymouth
Bethlehem
New Milford
Watertown
Sharon
Wolcott
Roxbury
Woodbury
Waterbury
Bridgewater
Middlebury
New Fairfield
Prospect
Naugatuck
Brookfield
Southbury
Oxford
Beacon Falls
Danbury
Newtown
Bethel
Monroe
Ridgefield
Redding
Weston
Easton
Trumbull
Stratford
Milford
Wilton
Fairfield
Bridgeport
New Canaan
Westport
Stamford
Norwalk
Darien
Greenwich
Granby
Suffield
Enfield
Somers
Stafford
East Granby
Windsor Locks
East Windsor
Ellington
Simsbury
Windsor
Tolland
Canton
Bloomfield
South Windsor
Vernon
Avon
West Hartford
East Hartford
Manchester
Bolton
Burlington
Hartford
Farmington
Andover
Wethersfield
Glastonbury
Bristol
Plainville
Newington
New Britain
Rocky Hill
Hebron
Marlborough
Southington
Berlin
Cromwell
Portland
East Hampton
Middletown
Meriden
Middlefield
Cheshire
Wallingford
Durham
Haddam
East Haddam
Hamden
Bethany
Seymour
Woodbridge
North Haven
North Branford
Chester
Killingworth
Deep River
Essex
Ansonia
Derby
Shelton
New Haven
East Haven
Branford
Guilford
Orange
West Haven
Madison
Clinton
Westbrook
Old Saybrook
Old Lyme
Lyme
East Lyme
New London
Waterford
Groton
Stonington
Union
Woodstock
Thompson
Putnam
Willington
Ashford
Eastford
Pomfret
Coventry
Mansfield
Chaplin
Hampton
Brooklyn
Killingly
Columbia
Windham
Scotland
Canterbury
Plainfield
Sterling
Lebanon
Sprague
Franklin
Lisbon
Griswold
Voluntown
Colchester
Bozrah
Norwich
Preston
Salem
Montville
Ledyard
North Stonington

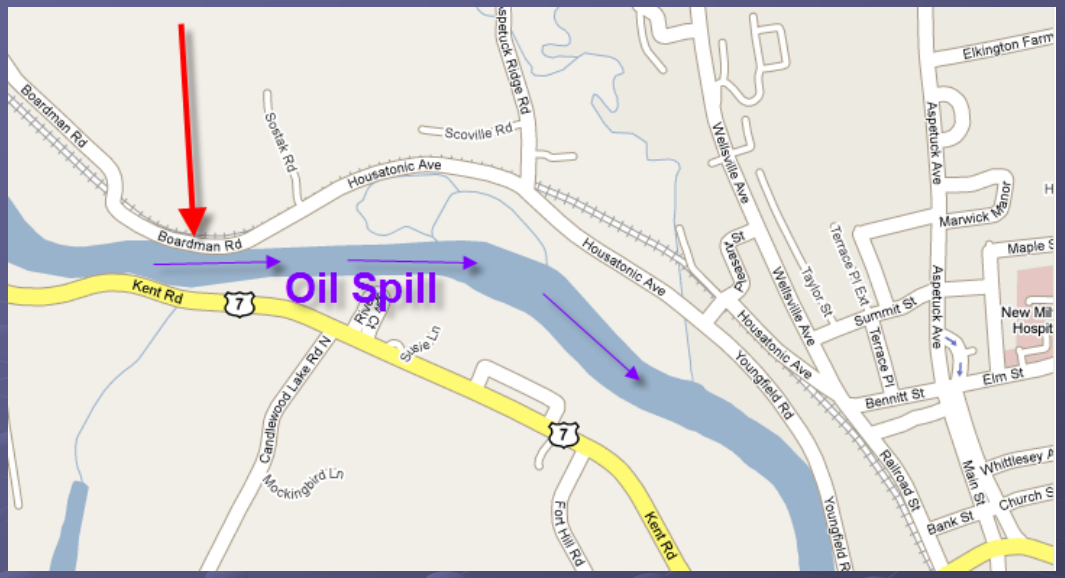
Oil Spill
Boardman Rd
Scoville Rd
Housatonic Ave
Kent Rd
7
Candlewood Lake Rd N
Mockingbird Ln
Susie Ln
Fort Hill Rd
Wellsville Ave
Taylor St
Terrace Pl Ext
Summit St
Terrace Pl
Aspetuck Ave
Marwick Manor
Elkington Farm
Maple St
Elm St
Bennitt St
Railroad St
Bank St
Main St
Whittlesey Ave
Church St
Youngfield Rd


873
873
METROLINK

House Cleaning Do Not's

- Never post messages in Routine/Emergency
  - Asking who is on-line?
  - Copy and pasting reports
  - Send test messages

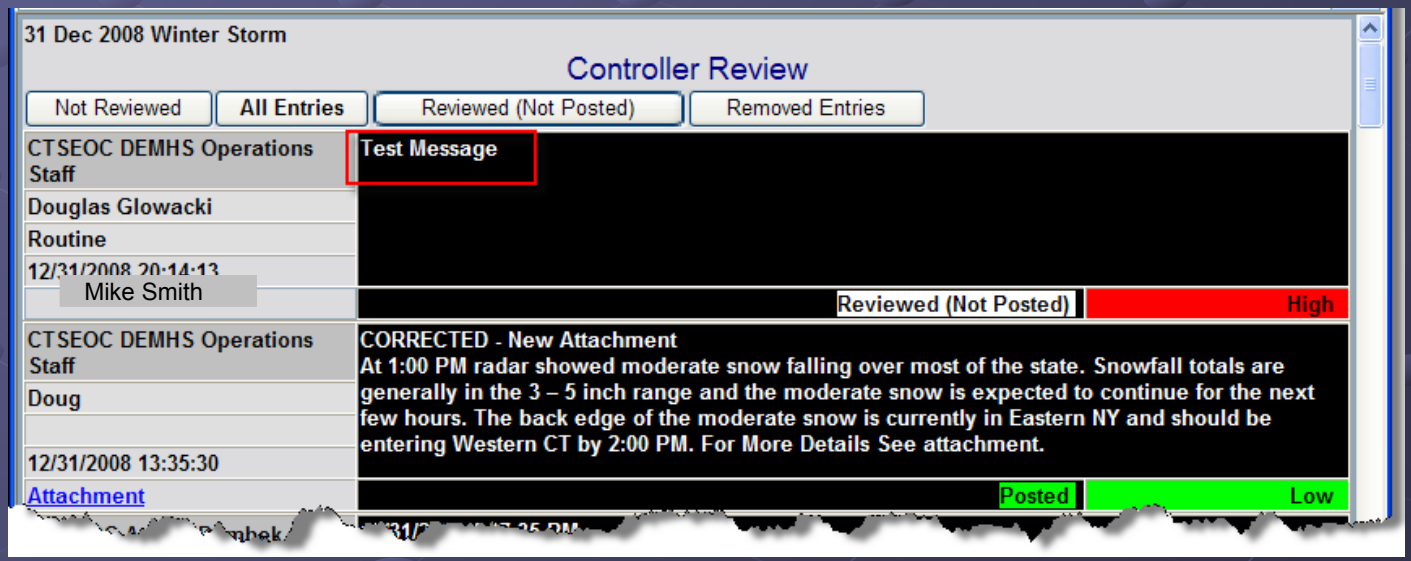

What is the difference?

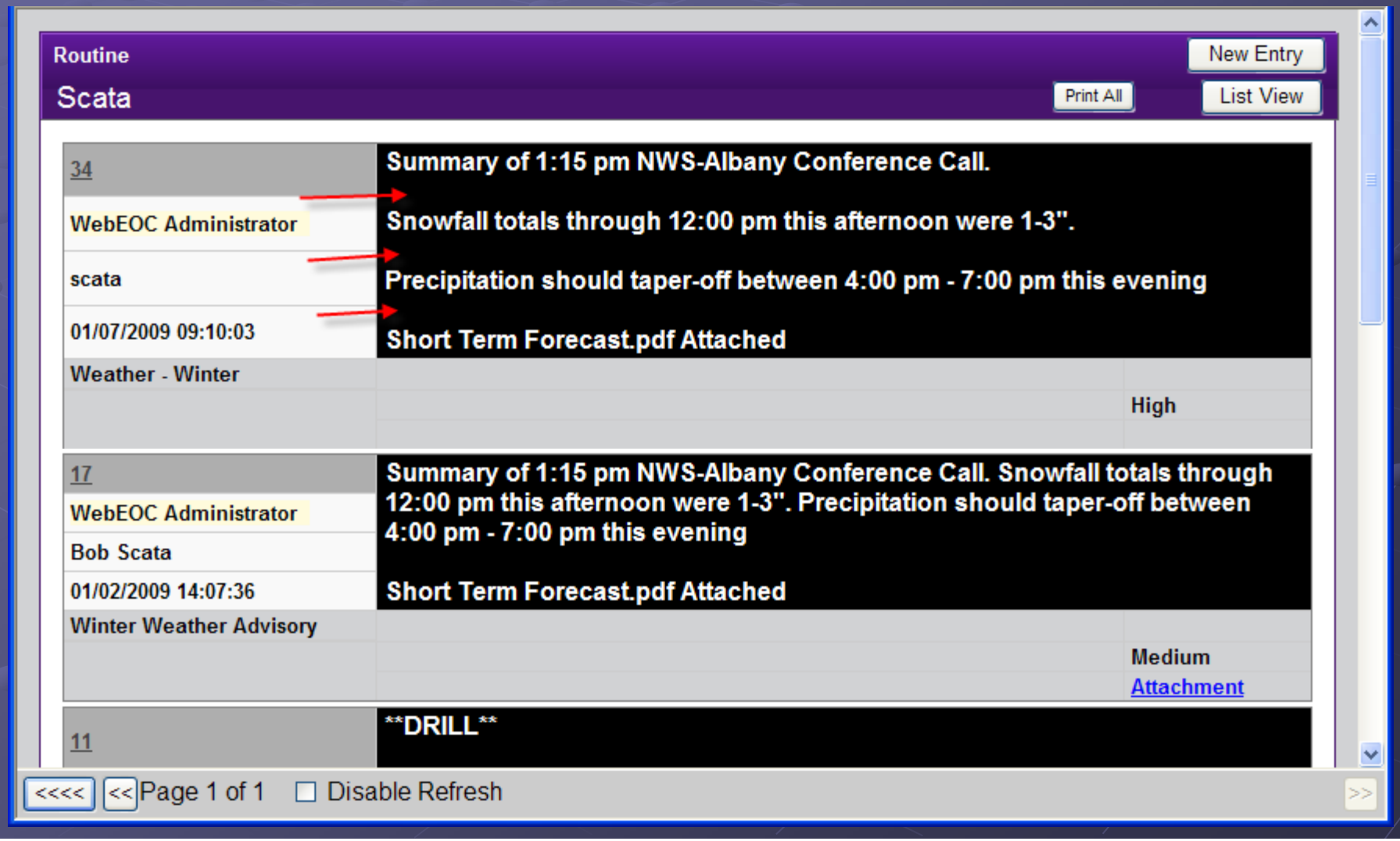

New Shelter Information Board

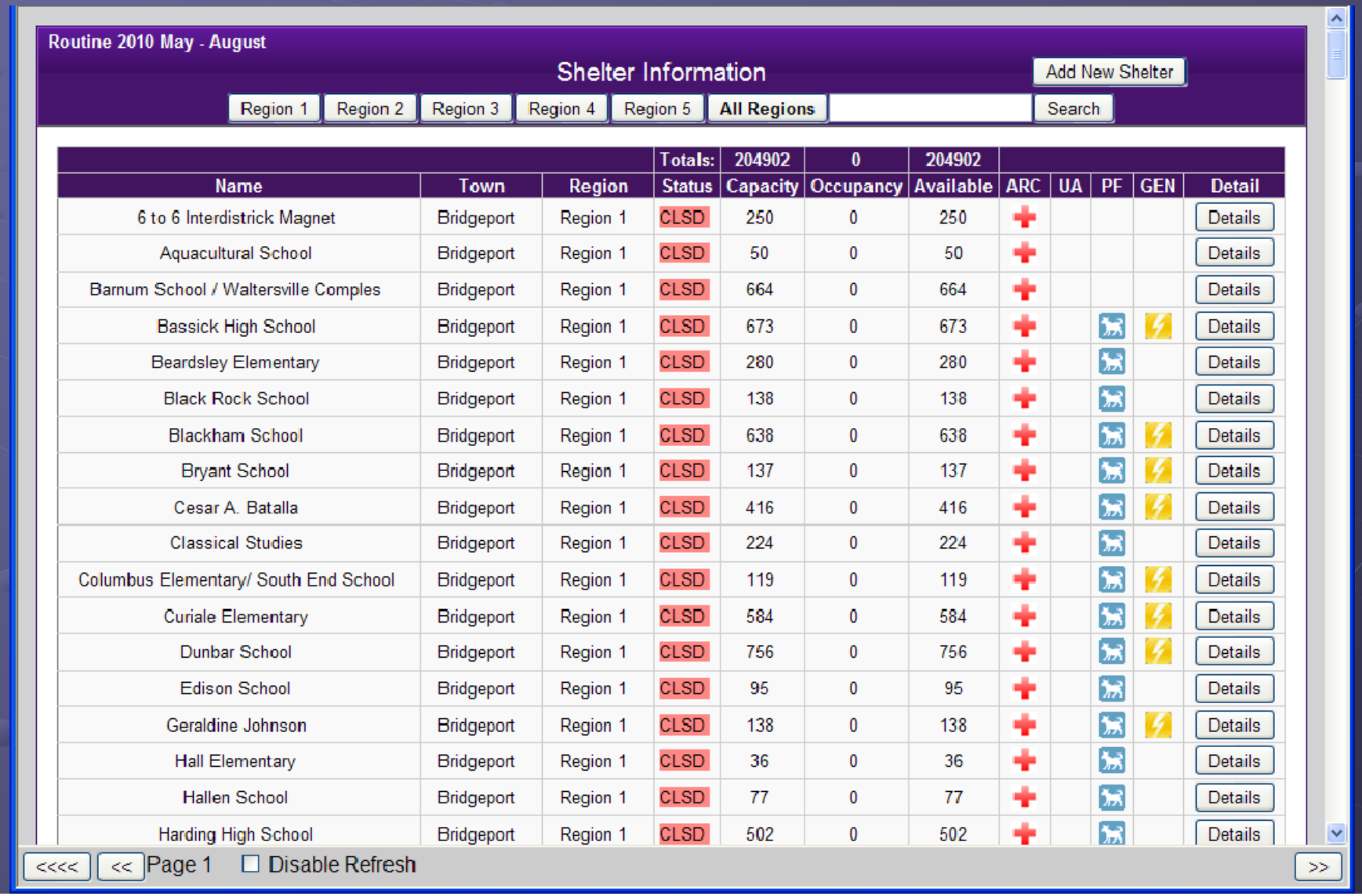

Routine 2010 May - August

Shelter Information

Add New Shelter

Region 1 | Region 2 | Region 3 | Region 4 | Region 5 | All Regions | Search

			Totals:	204902	0	204902					
Name	Town	Region	Status	Capacity	Occupancy	Available	ARC	UA	PF	GEN	Detail
6 to 6 Interdistrick Magnet	Bridgeport	Region 1	CLSD	250	0	250					Details
Aquacultural School	Bridgeport	Region 1	CLSD	50	0	50					Details
Barnum School / Waltersville Comples	Bridgeport	Region 1	CLSD	664	0	664					Details
Bassick High School	Bridgeport	Region 1	CLSD	673	0	673					Details
Beardsley Elementary	Bridgeport	Region 1	CLSD	280	0	280					Details
Black Rock School	Bridgeport	Region 1	CLSD	138	0	138					Details
Blackham School	Bridgeport	Region 1	CLSD	638	0	638					Details
Bryant School	Bridgeport	Region 1	CLSD	137	0	137					Details
Cesar A. Batalla	Bridgeport	Region 1	CLSD	416	0	416					Details
Classical Studies	Bridgeport	Region 1	CLSD	224	0	224					Details
Columbus Elementary/ South End School	Bridgeport	Region 1	CLSD	119	0	119					Details
Curiale Elementary	Bridgeport	Region 1	CLSD	584	0	584					Details
Dunbar School	Bridgeport	Region 1	CLSD	756	0	756					Details
Edison School	Bridgeport	Region 1	CLSD	95	0	95					Details
Geraldine Johnson	Bridgeport	Region 1	CLSD	138	0	138					Details
Hall Elementary	Bridgeport	Region 1	CLSD	36	0	36					Details
Hallen School	Bridgeport	Region 1	CLSD	77	0	77					Details
Harding High School	Bridgeport	Region 1	CLSD	502	0	502					Details

<<<< | << | Page 1 | Disable Refresh | >>

http://www.bing.com/maps/

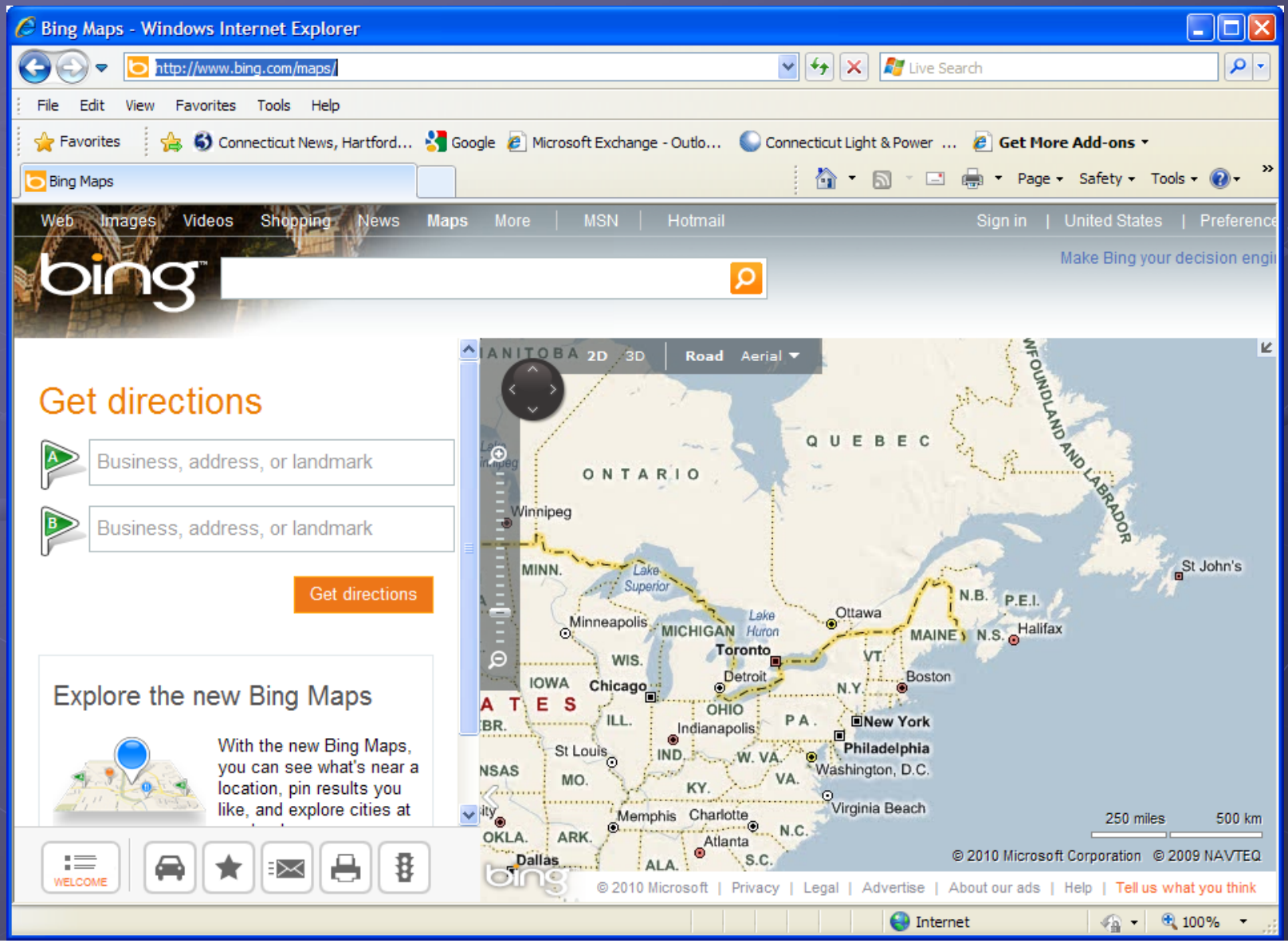

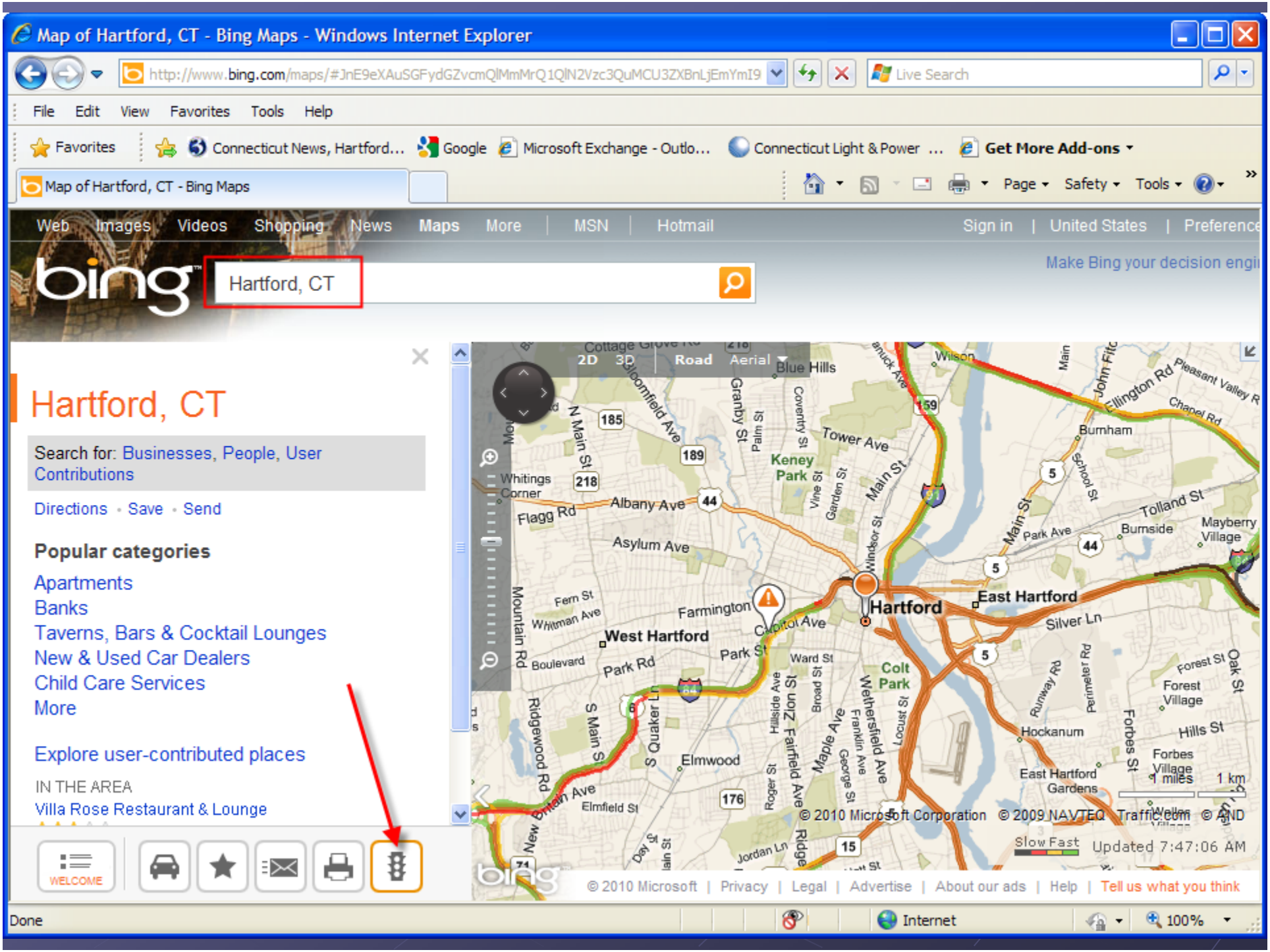
Map of Hartford, CT - Bing Maps - Windows Internet Explorer
http://www.bing.com/maps/#JnE9eXAuSGFydGZvcmQlMmMrQ1QlN2Vzc3QuMCU3ZXBnLjEmYmI9
Live Search
File Edit View Favorites Tools Help
Favorites
Connecticut News, Hartford...
Google
Microsoft Exchange - Outlo...
Connecticut Light & Power ...
Get More Add-ons
Map of Hartford, CT - Bing Maps
Page Safety Tools
Web Images Videos Shopping News Maps More MSN Hotmail
Sign in | United States | Preference
Make Bing your decision engi
Hartford, CT
Hartford, CT
Search for: Businesses, People, User Contributions
Directions · Save · Send
Popular categories
Apartments
Banks
Taverns, Bars & Cocktail Lounges
New & Used Car Dealers
Child Care Services
More
Explore user-contributed places
IN THE AREA
Villa Rose Restaurant & Lounge
WELCOME
2D 3D Road Aerial
Hartford
East Hartford
West Hartford
Farmington
Keney Park
Colt Park
Albany Ave
Asylum Ave
Tower Ave
Main St
Silver Ln
Park Rd
Park St
Elmwood
Hockanum
Burnham
Burnside
Mayberry Village
Forest Village
Forbes Village
East Hartford Gardens
Whitings Corner
Flagg Rd
Mountain Rd
Ridgewood Rd
S Main St
S Quaker Ln
Elmfield St
Tolland St
Hills St
Forbes St
Forest St
Oak St
Ellington Rd
Chapel Rd
Pleasant Valley R
Blue Hills
Wilson
Cottage Grove Rd
Bloomfield Ave
Granby St
Coventry St
Windsor St
Wethersfield Ave
Maple Ave
Zion St
Fairfield Ave
Hillside Ave
Roger St
Jordan Ln
Ward St
Broad St
Franklin Ave
George St
Locust St
Runway Rd
Perimeter Rd
Park Ave
School St
Main St
Fern St
Whitman Ave
Boulevard
Ridge
1 miles
1 km
© 2010 Microsoft Corporation © 2009 NAVTEQ Traffic.com © AND
Slow Fast
Updated 7:47:06 AM
© 2010 Microsoft | Privacy | Legal | Advertise | About our ads | Help | Tell us what you think
Done
Internet
100%

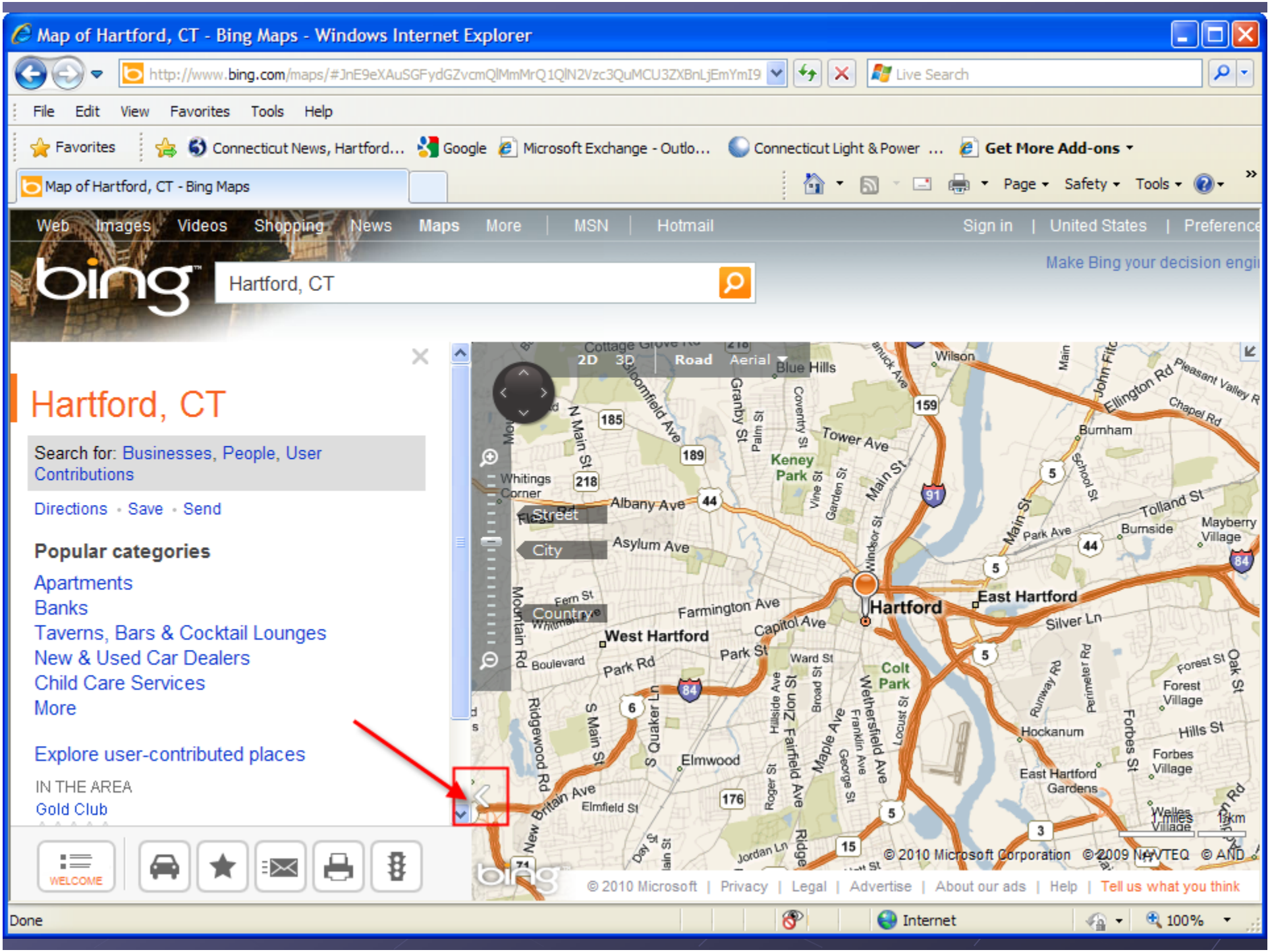
Map of Hartford, CT - Bing Maps - Windows Internet Explorer
http://www.bing.com/maps/#JnE9eXAuSGFydGZvcmQlMmMrQ1QlN2Vzc3QuMCU3ZXBnLjEmYmI9
Live Search
File Edit View Favorites Tools Help
Favorites
Connecticut News, Hartford...
Google
Microsoft Exchange - Outlo...
Connecticut Light & Power ...
Get More Add-ons
Map of Hartford, CT - Bing Maps
Page Safety Tools
Web Images Videos Shopping News Maps More MSN Hotmail
Sign in | United States | Preference
Make Bing your decision engi
bing
Hartford, CT
Hartford, CT
Search for: Businesses, People, User Contributions
Directions · Save · Send
Popular categories
Apartments
Banks
Taverns, Bars & Cocktail Lounges
New & Used Car Dealers
Child Care Services
More
Explore user-contributed places
IN THE AREA
Gold Club
WELCOME
2D 3D Road Aerial
Street
City
Country
Hartford
East Hartford
West Hartford
Keney Park
Colt Park
Albany Ave
Asylum Ave
Farmington Ave
Capitol Ave
Park St
Park Rd
Tower Ave
Main St
Silver Ln
Tolland St
Burnham
Burnside
Mayberry Village
Hockanum
Forest Village
Forbes Village
East Hartford Gardens
Elmwood
Elmfield St
Whitings Corner
Blue Hills
Wilson
Ellington Rd
Chapel Rd
Ridgewood Rd
New Britain Ave
Mountain Rd
S Main St
S Quaker Ln
Zion St
Fairfield Ave
Maple Ave
Wethersfield Ave
Hills St
Forbes St
Forest St
Oak St
Park Ave
Windsor St
Ward St
Boulevard
Jordan Ln
© 2010 Microsoft Corporation © 2009 NAVTEQ © AND
© 2010 Microsoft | Privacy | Legal | Advertise | About our ads | Help | Tell us what you think
Done
Internet
100%

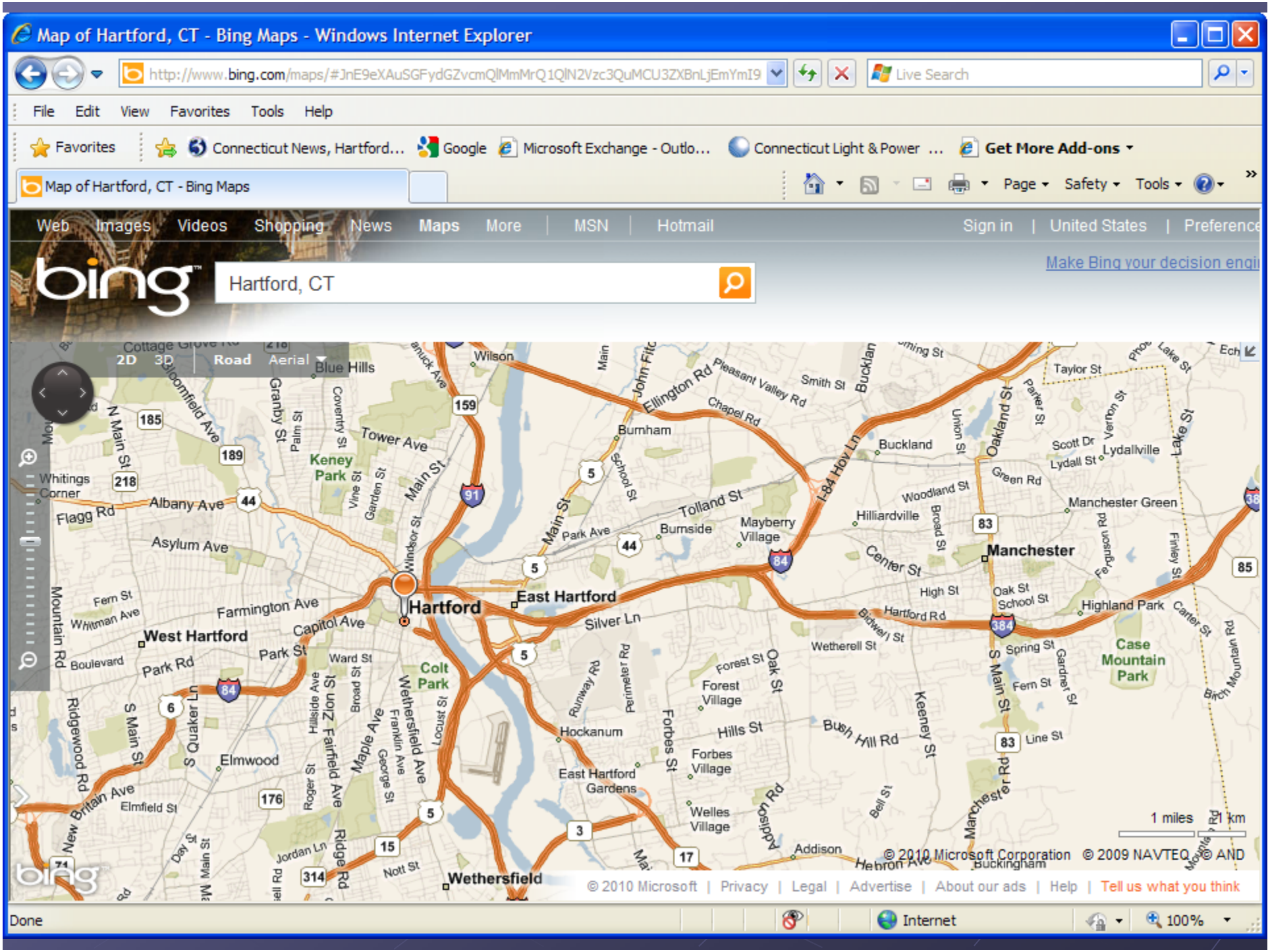
Map of Hartford, CT - Bing Maps - Windows Internet Explorer
http://www.bing.com/maps/#JnE9eXAuSGFydGZvcmQlMmMrQ1QlN2Vzc3QuMCU3ZXBnLjEmYmI9
Live Search
File Edit View Favorites Tools Help
Favorites
Connecticut News, Hartford...
Google
Microsoft Exchange - Outlo...
Connecticut Light & Power ...
Get More Add-ons
Map of Hartford, CT - Bing Maps
Page Safety Tools
Web Images Videos Shopping News Maps More MSN Hotmail
Sign in | United States | Preference
Make Bing your decision engi
bing
Hartford, CT
2D 3D Road Aerial
Hartford
East Hartford
West Hartford
Manchester
Wethersfield
Keney Park
Colt Park
Case Mountain Park
Burnham
Buckland
Hilliardville
Manchester Green
Highland Park
Burnside
Mayberry Village
Forest Village
Forbes Village
Hockanum
East Hartford Gardens
Welles Village
Elmwood
Whitings Corner
Blue Hills
Wilson
Lydallville
Addison
Buckingham
Tower Ave
Albany Ave
Asylum Ave
Farmington Ave
Capitol Ave
Park St
Park Rd
Silver Ln
Tolland St
Center St
Hartford Rd
Hills St
Bush Hill Rd
Keeney St
Forbes St
Oak St
Main St
Ellington Rd
Pleasant Valley Rd
Chapel Rd
Smith St
Taylor St
Lake St
Oakland St
Union St
Woodland St
Green Rd
Scott Dr
Lydall St
Vernon St
Parker St
Broad St
Ferguson Rd
Finley St
Carter St
Birch Mountain Rd
Spring St
Fern St
Gardner St
Line St
Keeney St
Manchester Rd
Addison Rd
Bell St
Hebron Ave
Forest St
Wetherell St
Bidwell St
High St
Oak St
School St
Park Ave
School St
Windsor St
Main St
Garden St
Vine St
Coventry St
Palm St
Granby St
Bloomfield Ave
N Main St
Mountain Rd
Ridgewood Rd
S Main St
S Quaker Ln
New Britain Ave
Elmfield St
Roger St
Fairfield Ave
Maple Ave
Wethersfield Ave
Franklin Ave
George St
Locust St
Ward St
Broad St
Hillside Ave
Zion St
Ridge Rd
Jordan Ln
Nott St
Day St
Main St
Runway Rd
Perimeter Rd
Fern St
Whitman Ave
Boulevard
Flagg Rd
Cottage Grove Rd
Main St
John Fitch
Ellington Rd
Bucklan
Lake St
Ech
1 miles
1 km
© 2010 Microsoft Corporation © 2009 NAVTEQ © AND
© 2010 Microsoft | Privacy | Legal | Advertise | About our ads | Help | Tell us what you think
Done
Internet
100%

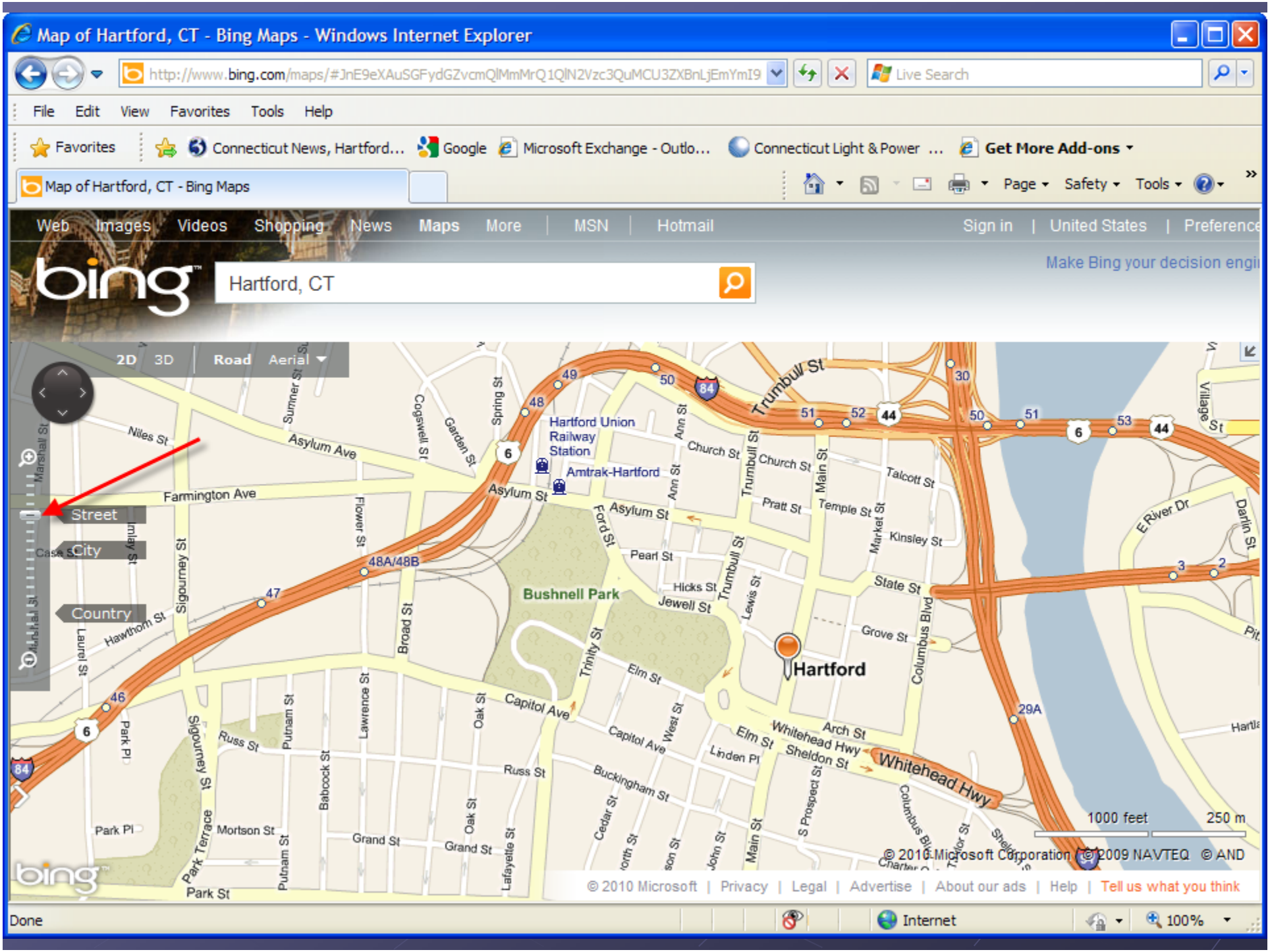
Map of Hartford, CT - Bing Maps - Windows Internet Explorer
http://www.bing.com/maps/#JnE9eXAuSGFydGZvcmQlMmMrQ1QlN2Vzc3QuMCU3ZXBnLjEmYmI9
Live Search
File Edit View Favorites Tools Help
Favorites
Connecticut News, Hartford...
Google
Microsoft Exchange - Outlo...
Connecticut Light & Power ...
Get More Add-ons
Map of Hartford, CT - Bing Maps
Page Safety Tools
Web Images Videos Shopping News Maps More MSN Hotmail
Sign in | United States | Preference
Make Bing your decision engi
Hartford, CT
2D 3D Road Aerial
Street
City
Country
Hartford Union Railway Station
Amtrak-Hartford
Bushnell Park
Hartford
Asylum Ave
Farmington Ave
Asylum St
Trumbull St
Church St
Pratt St
Temple St
Talcott St
Kinsley St
State St
Grove St
Pearl St
Hicks St
Jewell St
Elm St
Capitol Ave
Whitehead Hwy
Arch St
Sheldon St
Buckingham St
Russ St
Grand St
Mortson St
Park St
Park Pl
Park Terrace
Sigourney St
Broad St
Trinity St
Main St
Columbus Blvd
E River Dr
Village St
Darlin St
Niles St
Hawthorn St
Laurel St
Flower St
Cogswell St
Garden St
Spring St
Ann St
Ford St
Lewis St
Market St
Putnam St
Babcock St
Lawrence St
Oak St
Lafayette St
Cedar St
West St
Linden Pl
S Prospect St
Marshall St
Summer St
48A/48B
1000 feet
250 m
© 2010 Microsoft Corporation © 2009 NAVTEQ © AND
© 2010 Microsoft | Privacy | Legal | Advertise | About our ads | Help | Tell us what you think
Done
Internet
100%

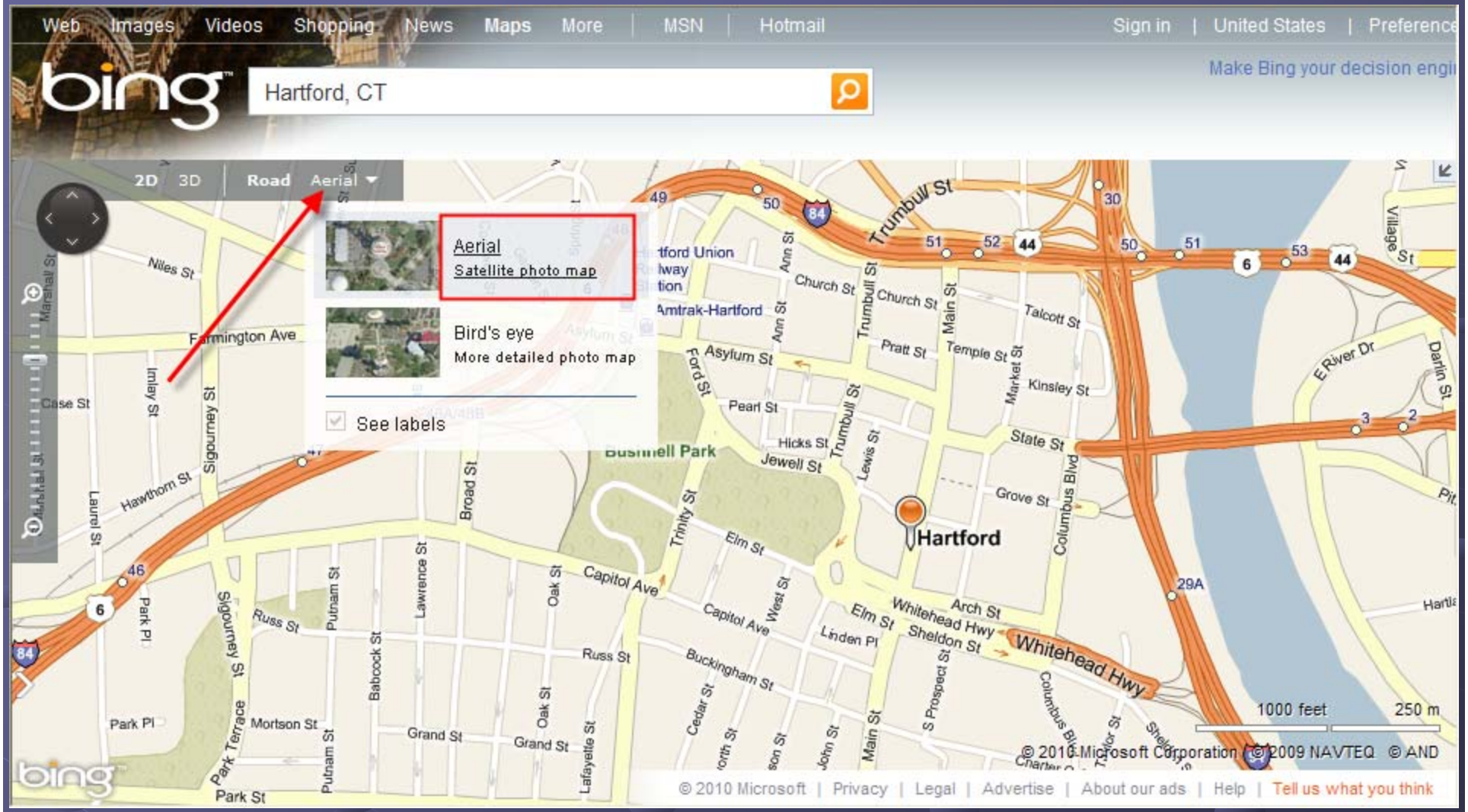
Web
Images
Videos
Shopping
News
Maps
More
MSN
Hotmail
Sign in | United States | Preference
Make Bing your decision engi
Hartford, CT
2D
3D
Road
Aerial
Aerial
Satellite photo map
Bird's eye
More detailed photo map
See labels
Hartford
Whitehead Hwy
Trumbull St
Asylum St
Capitol Ave
Elm St
State St
Grove St
Church St
Pearl St
Hicks St
Jewell St
Buckingham St
Russ St
Grand St
Park St
Farmington Ave
Niles St
Case St
Hawthorn St
Park Pl
Mortson St
Park Terrace
Sigourney St
Putnam St
Babcock St
Lawrence St
Oak St
Broad St
Trinity St
Ford St
Ann St
Main St
Market St
Columbus Blvd
Talcott St
Temple St
Pratt St
Kinsley St
Lewis St
West St
Linden Pl
Arch St
Sheldon St
S Prospect St
Cedar St
John St
Lafayette St
Village St
E River Dr
Darlin St
Bushnell Park
Amtrak-Hartford
1000 feet
250 m
© 2010 Microsoft Corporation © 2009 NAVTEQ © AND
© 2010 Microsoft | Privacy | Legal | Advertise | About our ads | Help | Tell us what you think

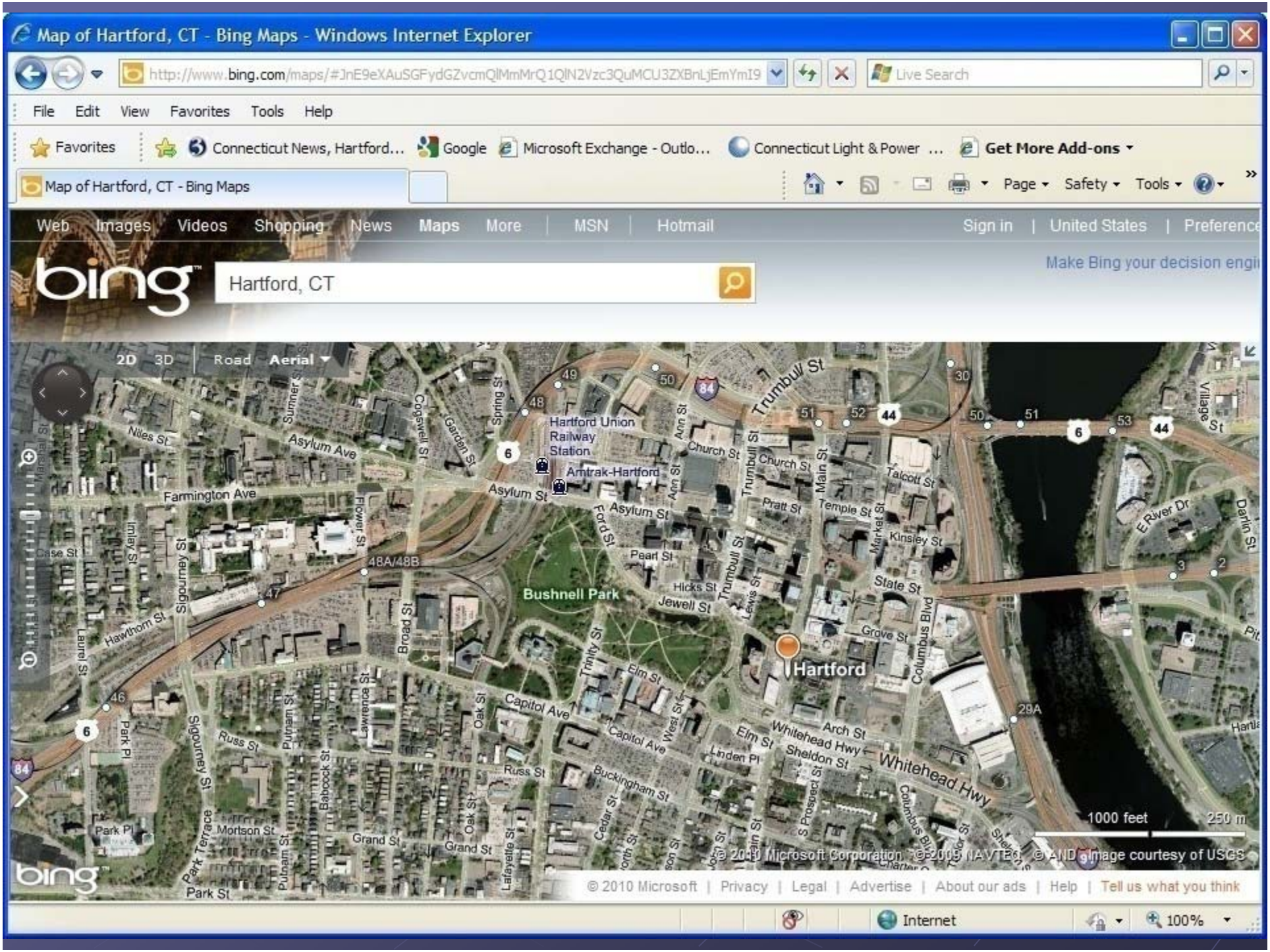
Map of Hartford, CT - Bing Maps - Windows Internet Explorer
http://www.bing.com/maps/#JnE9eXAuSGFydGZvcmQlMmMrQ1QlN2Vzc3QuMCU3ZXBnLjEmYmI9
Live Search
File Edit View Favorites Tools Help
Favorites
Connecticut News, Hartford...
Google
Microsoft Exchange - Outlo...
Connecticut Light & Power ...
Get More Add-ons
Map of Hartford, CT - Bing Maps
Page Safety Tools
Web Images Videos Shopping News Maps More MSN Hotmail
Sign in | United States | Preference
Make Bing your decision engi
Hartford, CT
2D 3D Road Aerial
Hartford Union Railway Station
Amtrak-Hartford
Bushnell Park
Hartford
Asylum Ave
Farmington Ave
Asylum St
Trumbull St
Church St
Pratt St
Temple St
Talcott St
Kinsley St
State St
Grove St
Columbus Blvd
Capitol Ave
Elm St
Arch St
Whitehead Hwy
Sheldon St
Buckingham St
Russ St
Grand St
Park St
Park Pl
Sigourney St
Broad St
Trinity St
Ford St
Main St
Market St
E River Dr
Darlin St
Village St
Niles St
Case St
Hawthorn St
Laurel St
Imlay St
Flower St
Cogswell St
Garden St
Spring St
Ann St
Lewis St
Hicks St
Jewell St
Pearl St
Elm St
Linden Pl
Oak St
Lawrence St
Putnam St
Babcock St
Mortson St
Park Terrace
Lafayette St
Cedar St
S Prospect St
Columbus Blvd
Sheldon St
1000 feet
250 m
© 2010 Microsoft Corporation © 2009 NAVTEQ © AND Image courtesy of USGS
© 2010 Microsoft | Privacy | Legal | Advertise | About our ads | Help | Tell us what you think
Internet
100%

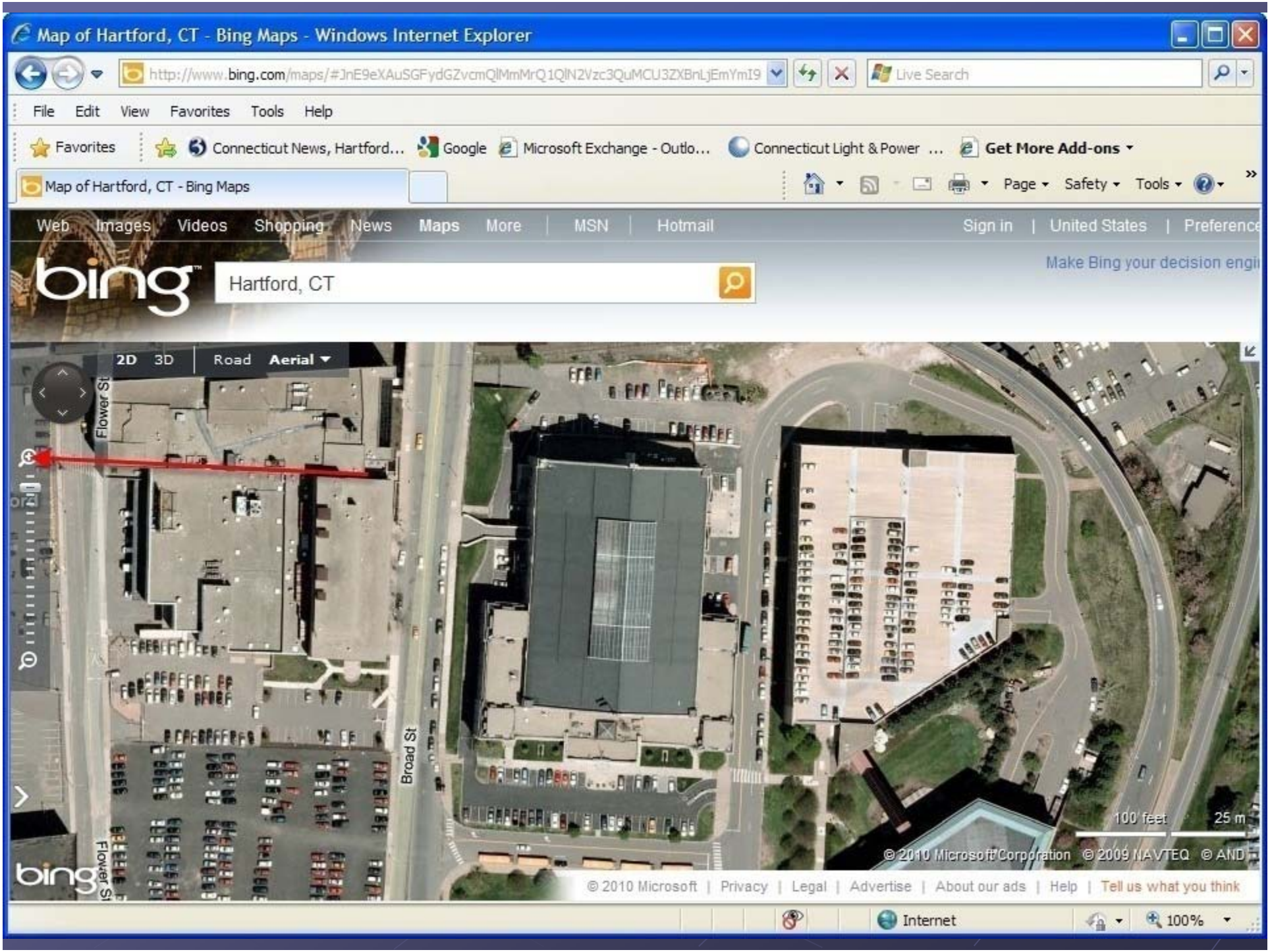
Map of Hartford, CT - Bing Maps - Windows Internet Explorer
http://www.bing.com/maps/#JnE9eXAuSGFydGZvcmQlMmMrQ1QlN2Vzc3QuMCU3ZXBnLjEmYmI9
Live Search
File Edit View Favorites Tools Help
Favorites
Connecticut News, Hartford...
Google
Microsoft Exchange - Outlo...
Connecticut Light & Power ...
Get More Add-ons
Map of Hartford, CT - Bing Maps
Page Safety Tools
Web Images Videos Shopping News Maps More MSN Hotmail
Sign in | United States | Preference
bing
Hartford, CT
Make Bing your decision engi
2D 3D Road Aerial
Flower St
Broad St
100 feet 25 m
© 2010 Microsoft Corporation © 2009 NAVTEQ © AND
© 2010 Microsoft | Privacy | Legal | Advertise | About our ads | Help | Tell us what you think
Internet
100%

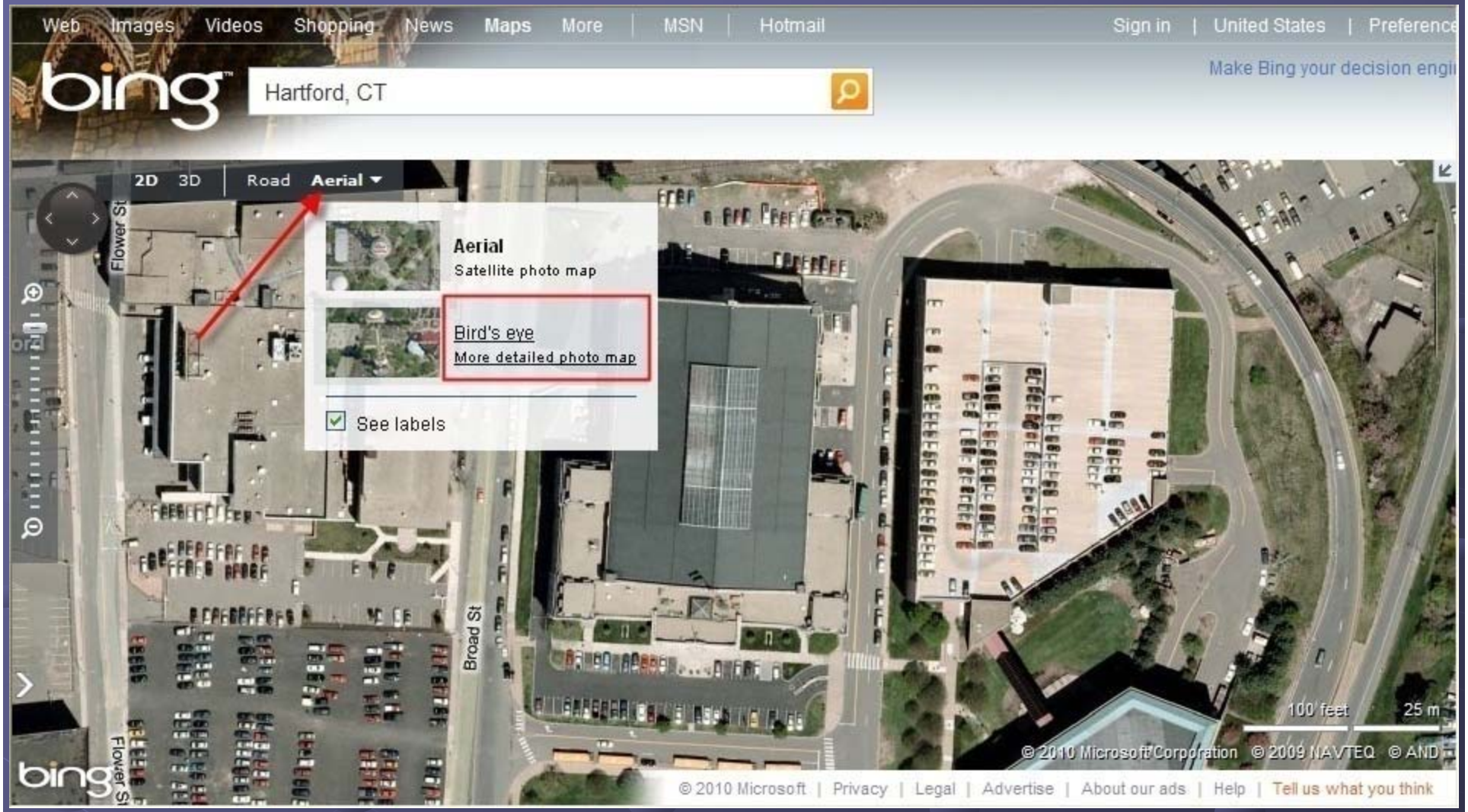
Web
Images
Videos
Shopping
News
Maps
More
MSN
Hotmail
Sign in
United States
Preference
bing
Hartford, CT
Make Bing your decision engi
2D
3D
Road
Aerial
Aerial
Satellite photo map
Bird's eye
More detailed photo map
See labels
Flower St
Broad St
100 feet
25 m
© 2010 Microsoft Corporation © 2009 NAVTEQ © AND
© 2010 Microsoft | Privacy | Legal | Advertise | About our ads | Help | Tell us what you think

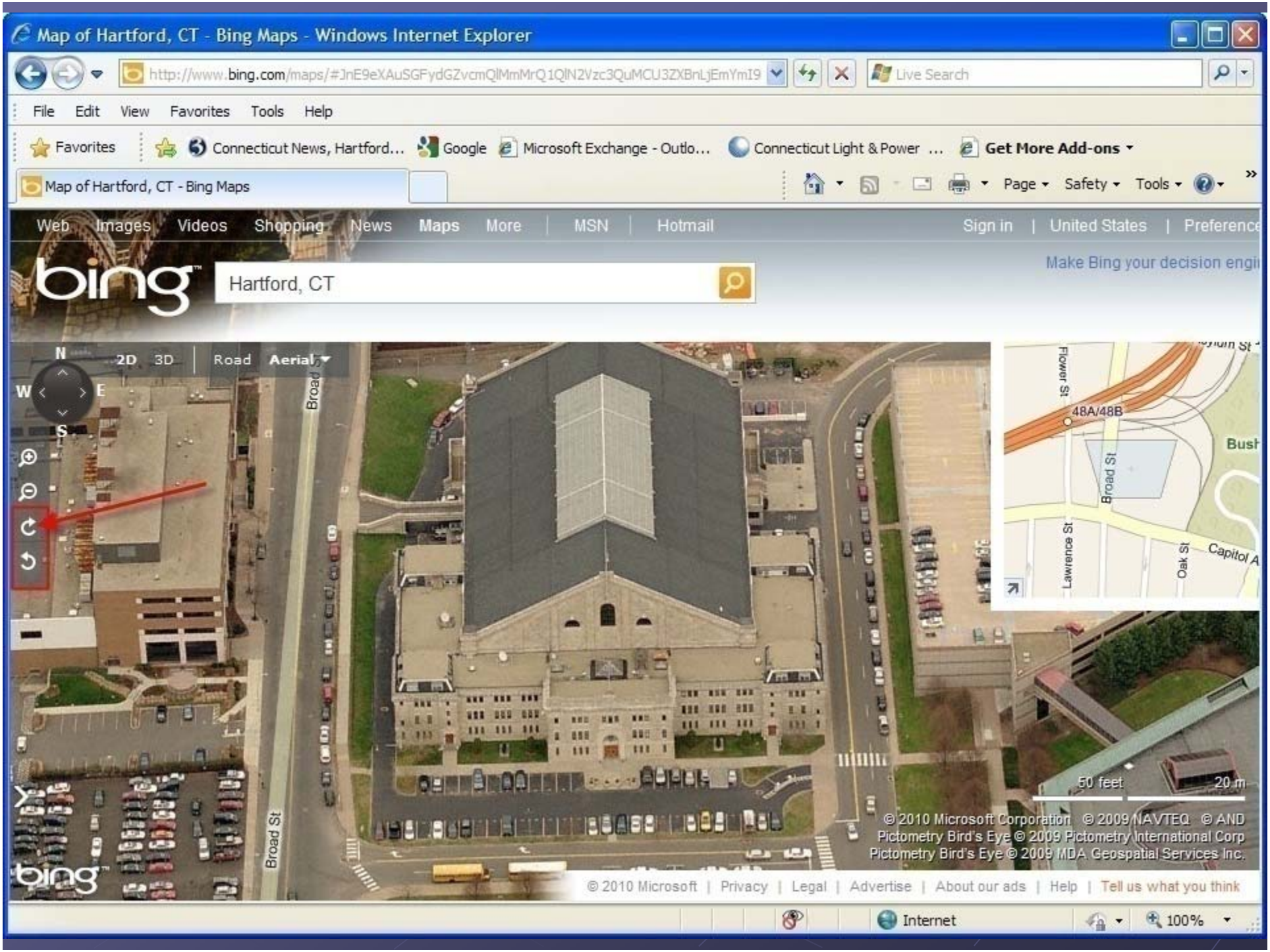
Map of Hartford, CT - Bing Maps - Windows Internet Explorer
http://www.bing.com/maps/#JnE9eXAuSGFydGZvcmQlMmMrQ1QlN2Vzc3QuMCU3ZXBnLjEmYmI9
Live Search
File Edit View Favorites Tools Help
Favorites
Connecticut News, Hartford...
Google
Microsoft Exchange - Outlo...
Connecticut Light & Power ...
Get More Add-ons
Map of Hartford, CT - Bing Maps
Page Safety Tools
Web Images Videos Shopping News Maps More MSN Hotmail
Sign in | United States | Preference
bing
Hartford, CT
Make Bing your decision engi
N W E S
2D 3D
Road Aerial
Broad St
Flower St
48A/48B
Broad St
Lawrence St
Oak St
Capitol A
50 feet
20 m
© 2010 Microsoft Corporation © 2009 NAVTEQ © AND
Pictometry Bird's Eye © 2009 Pictometry International Corp
Pictometry Bird's Eye © 2009 MDA Geospatial Services Inc.
© 2010 Microsoft | Privacy | Legal | Advertise | About our ads | Help | Tell us what you think
Internet
100%

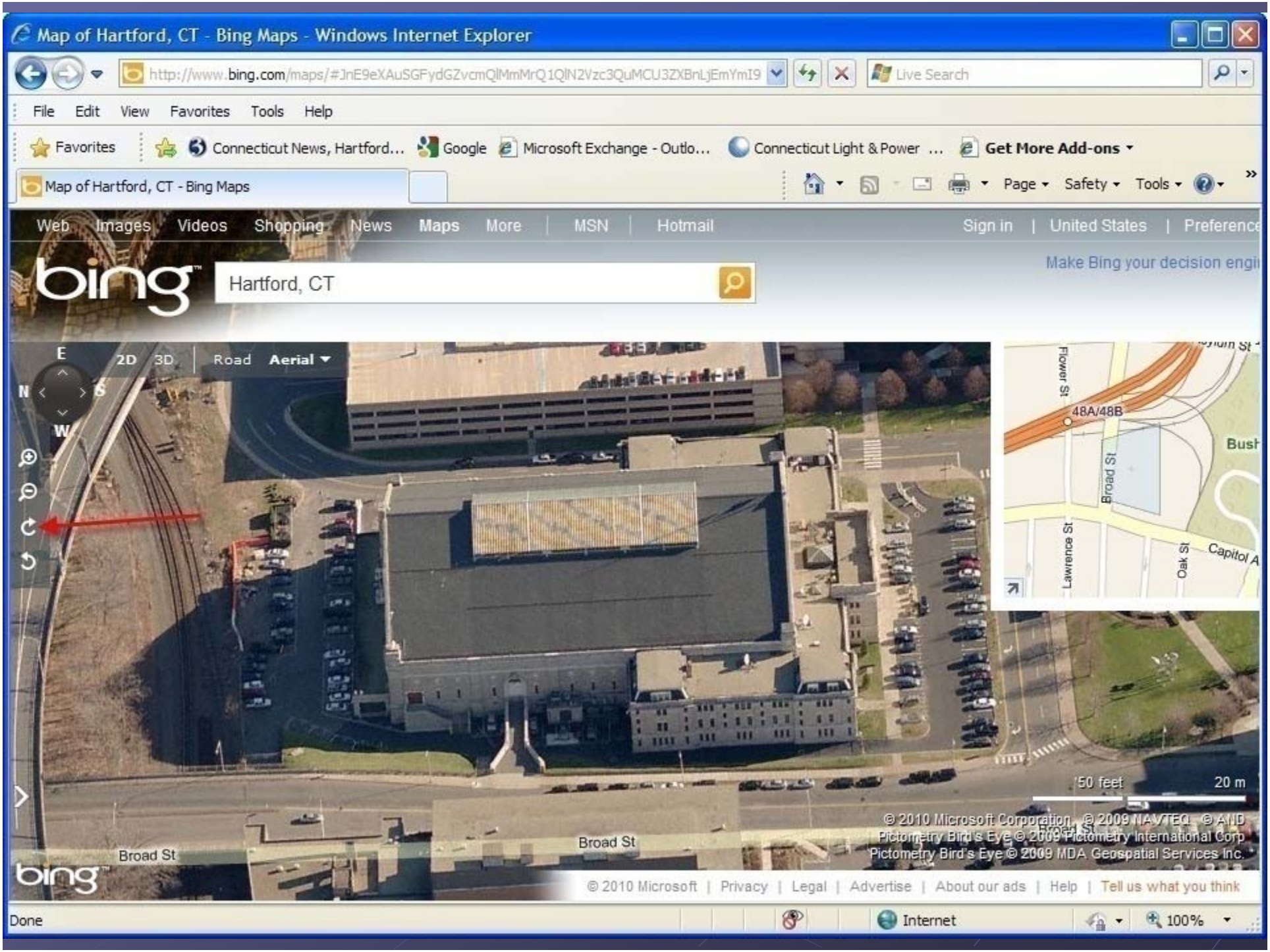
Map of Hartford, CT - Bing Maps - Windows Internet Explorer
http://www.bing.com/maps/#JnE9eXAuSGFydGZvcmQlMmMrQ1QlN2Vzc3QuMCU3ZXBnLjEmYmI9
Live Search
File Edit View Favorites Tools Help
Favorites
Connecticut News, Hartford...
Google
Microsoft Exchange - Outlo...
Connecticut Light & Power ...
Get More Add-ons
Map of Hartford, CT - Bing Maps
Page Safety Tools
Web Images Videos Shopping News Maps More MSN Hotmail
Sign in | United States | Preference
Make Bing your decision engi
bing
Hartford, CT
E
2D 3D
Road Aerial
N S W
Flower St
48A/48B
Broad St
Lawrence St
Oak St
Capitol A
Bush
50 feet
20 m
Broad St
Broad St
© 2010 Microsoft Corporation © 2009 NAVTEQ © AND
Pictometry Bird's Eye © 2009 Pictometry International Corp
Pictometry Bird's Eye © 2009 MDA Geospatial Services Inc.
bing
© 2010 Microsoft | Privacy | Legal | Advertise | About our ads | Help | Tell us what you think
Done
Internet
100%

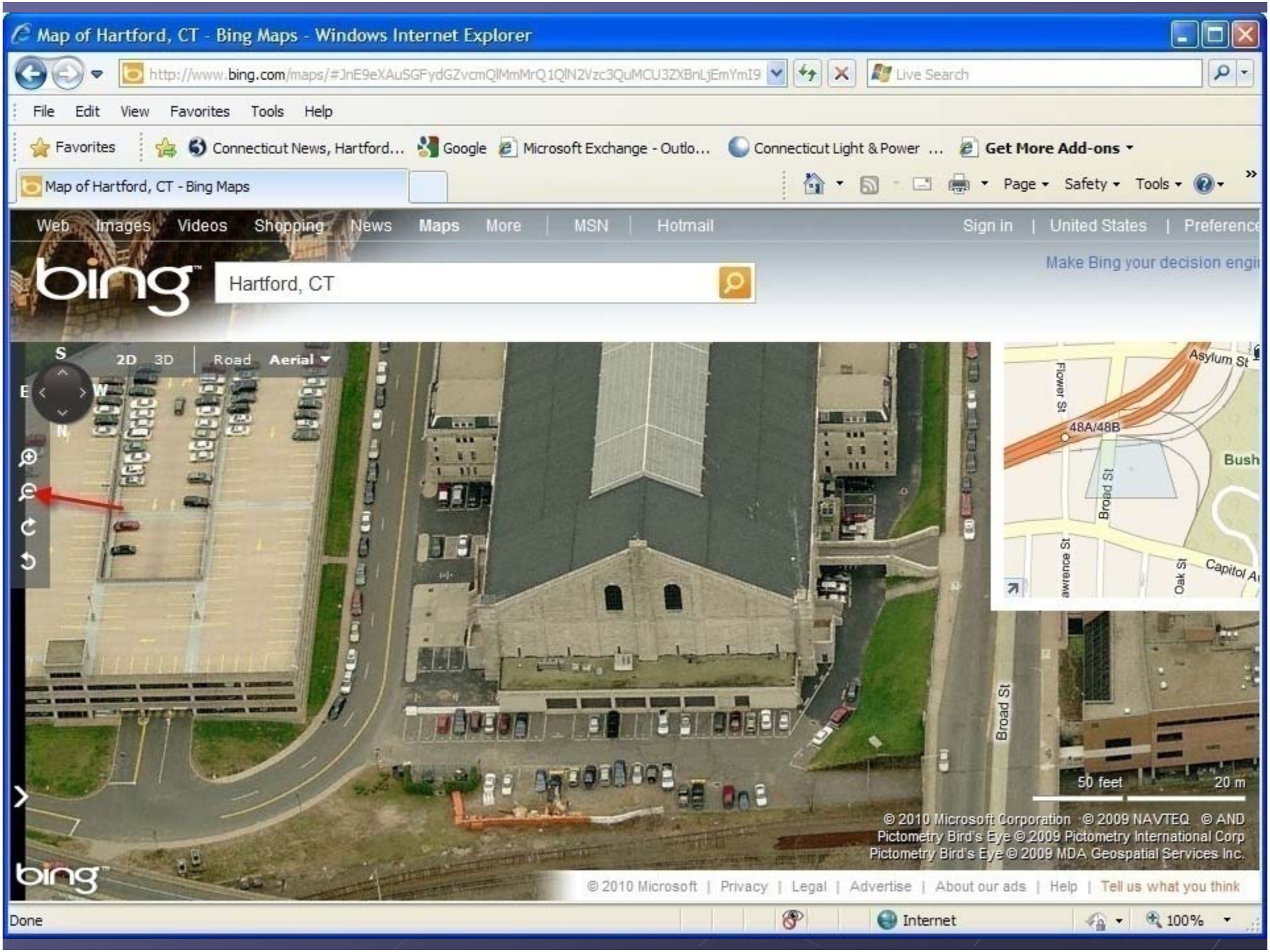
Map of Hartford, CT - Bing Maps - Windows Internet Explorer
http://www.bing.com/maps/#JnE9eXAuSGFydGZvcmQlMmMrQ1QlN2Vzc3QuMCU3ZXBnLjEmYmI9
Live Search
File Edit View Favorites Tools Help
Favorites
Connecticut News, Hartford...
Google
Microsoft Exchange - Outlo...
Connecticut Light & Power ...
Get More Add-ons
Map of Hartford, CT - Bing Maps
Page Safety Tools
Web Images Videos Shopping News Maps More MSN Hotmail
Sign in | United States | Preference
Make Bing your decision engi
bing
Hartford, CT
S
2D 3D
Road Aerial
E W N
Asylum St
Flower St
48A/48B
Broad St
Bush
Capitol A
Oak St
Broad St
50 feet
20 m
© 2010 Microsoft Corporation © 2009 NAVTEQ © AND
Pictometry Bird's Eye © 2009 Pictometry International Corp
Pictometry Bird's Eye © 2009 MDA Geospatial Services Inc.
bing
© 2010 Microsoft | Privacy | Legal | Advertise | About our ads | Help | Tell us what you think
Done
Internet
100%

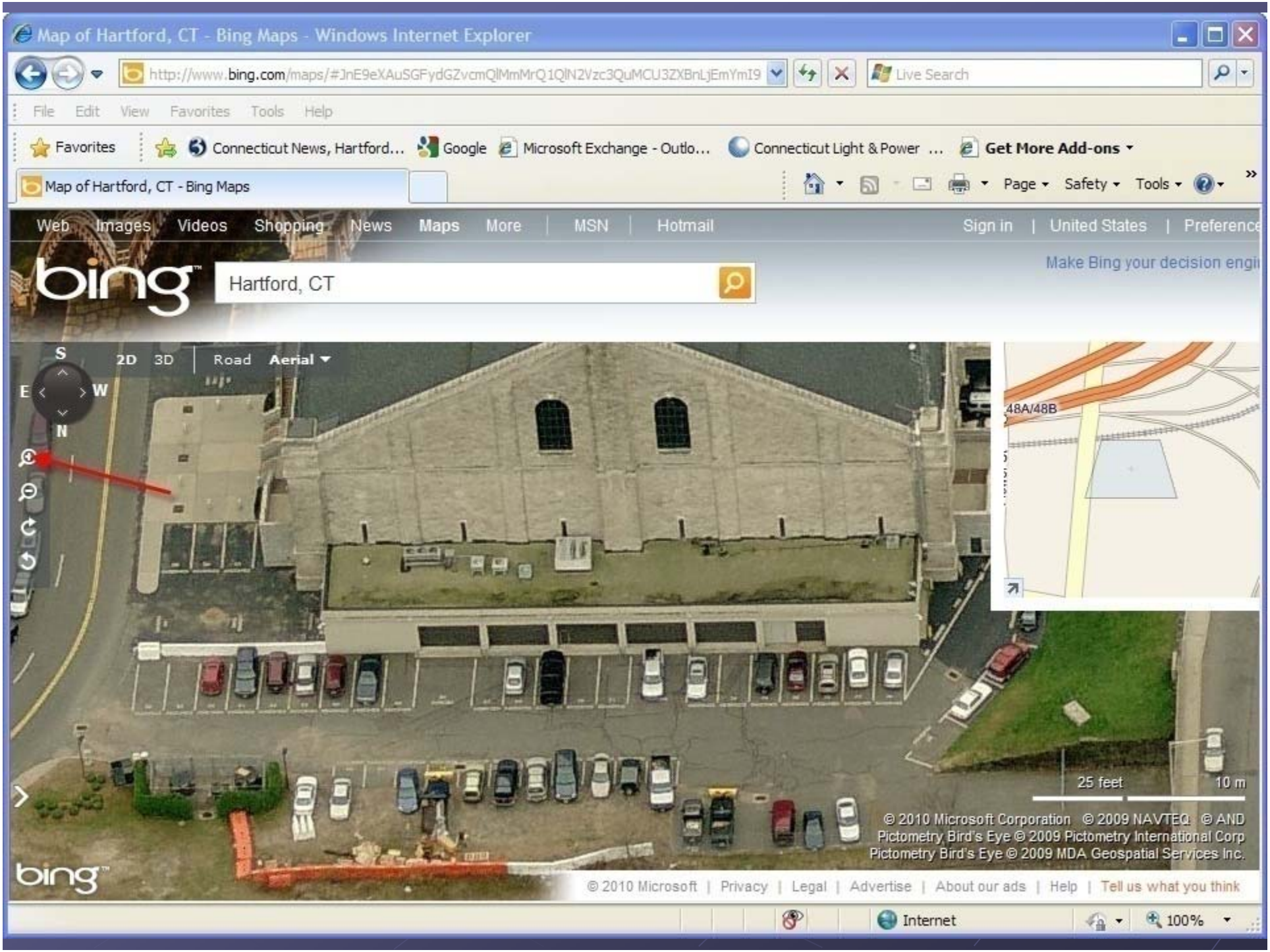
Map of Hartford, CT - Bing Maps - Windows Internet Explorer
http://www.bing.com/maps/#JnE9eXAuSGFydGZvcmQlMmMrQ1QlN2Vzc3QuMCU3ZXBnLjEmYmI9
Live Search
File Edit View Favorites Tools Help
Favorites
Connecticut News, Hartford...
Google
Microsoft Exchange - Outlo...
Connecticut Light & Power ...
Get More Add-ons
Map of Hartford, CT - Bing Maps
Page Safety Tools
Web Images Videos Shopping News Maps More MSN Hotmail
Sign in | United States | Preference
Make Bing your decision engi
bing
Hartford, CT
S E W N
2D 3D
Road Aerial
48A/48B
25 feet 10 m
© 2010 Microsoft Corporation © 2009 NAVTEQ © AND
Pictometry Bird's Eye © 2009 Pictometry International Corp
Pictometry Bird's Eye © 2009 MDA Geospatial Services Inc.
bing
© 2010 Microsoft | Privacy | Legal | Advertise | About our ads | Help | Tell us what you think
Internet
100%

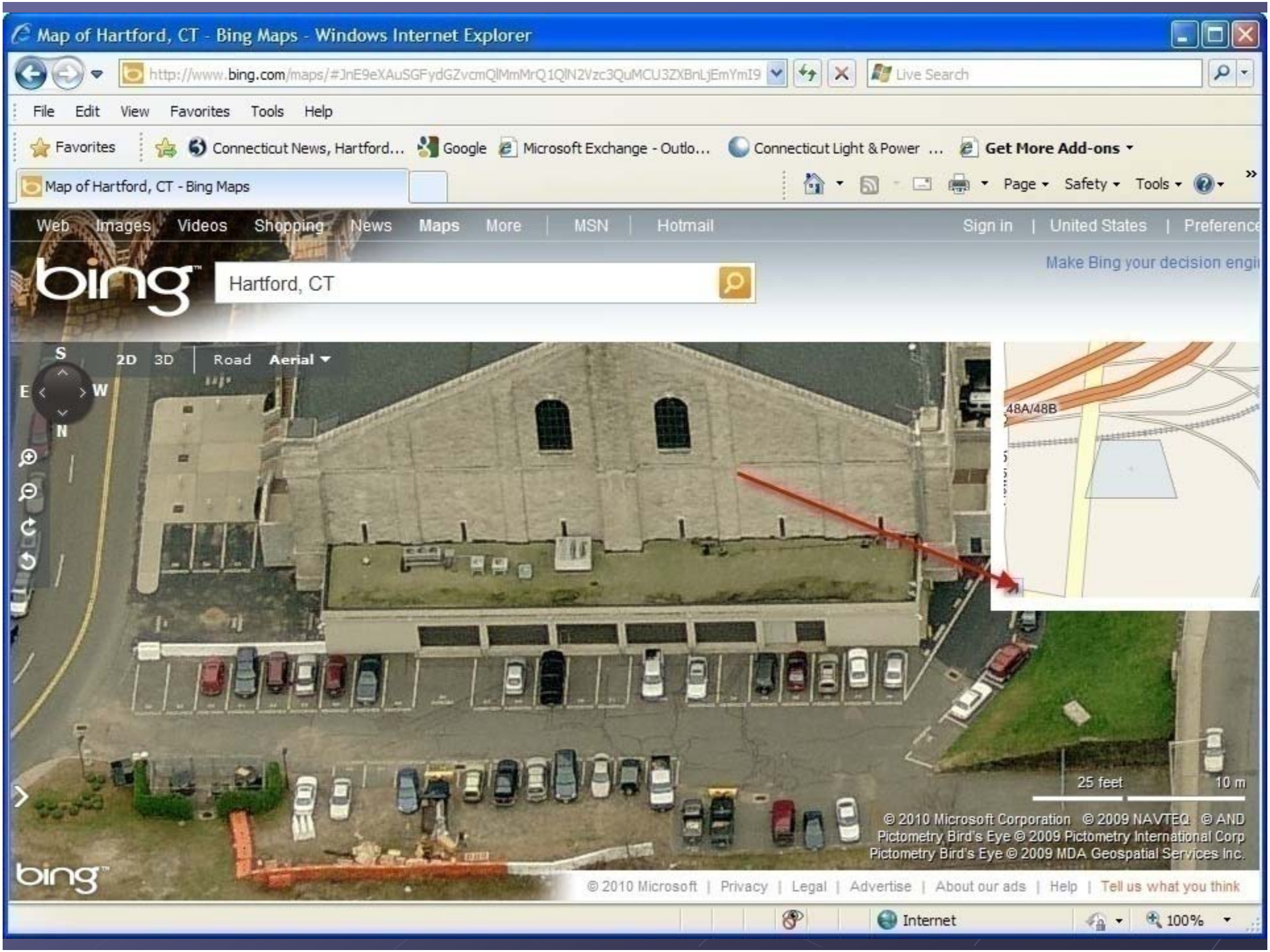
Map of Hartford, CT - Bing Maps - Windows Internet Explorer
http://www.bing.com/maps/#JnE9eXAuSGFydGZvcmQlMmMrQ1QlN2Vzc3QuMCU3ZXBnLjEmYmI9
Live Search
File Edit View Favorites Tools Help
Favorites
Connecticut News, Hartford...
Google
Microsoft Exchange - Outlo...
Connecticut Light & Power ...
Get More Add-ons
Map of Hartford, CT - Bing Maps
Page Safety Tools
Web Images Videos Shopping News Maps More MSN Hotmail
Sign in | United States | Preference
Make Bing your decision engi
bing
Hartford, CT
S E W N
2D 3D
Road Aerial
48A/48B
25 feet 10 m
© 2010 Microsoft Corporation © 2009 NAVTEQ © AND
Pictometry Bird's Eye © 2009 Pictometry International Corp
Pictometry Bird's Eye © 2009 MDA Geospatial Services Inc.
bing
© 2010 Microsoft | Privacy | Legal | Advertise | About our ads | Help | Tell us what you think
Internet
100%

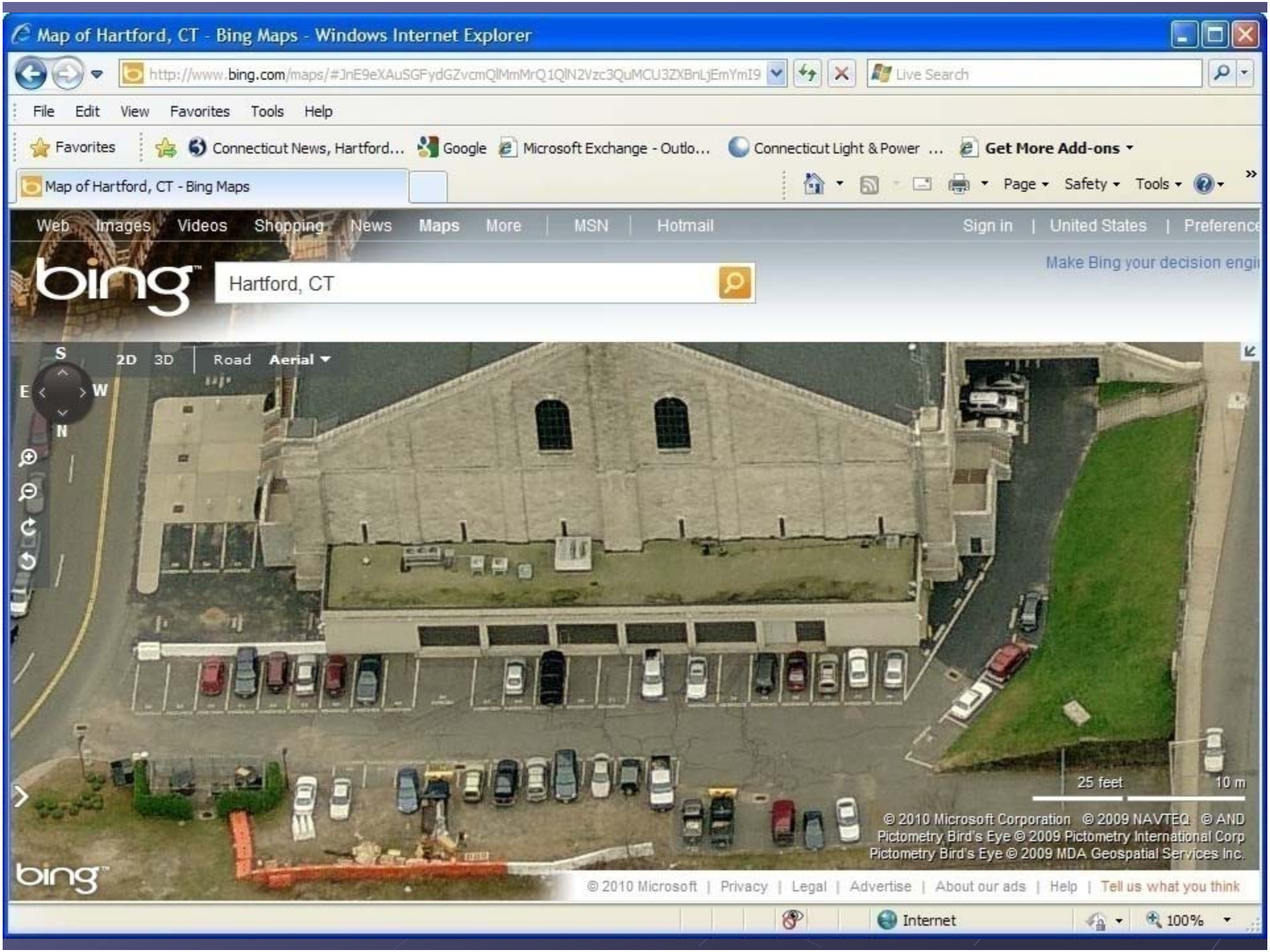
Map of Hartford, CT - Bing Maps - Windows Internet Explorer
http://www.bing.com/maps/#JnE9eXAuSGFydGZvcmQlMmMrQ1QlN2Vzc3QuMCU3ZXBnLjEmYmI9
Live Search
File Edit View Favorites Tools Help
Favorites
Connecticut News, Hartford...
Google
Microsoft Exchange - Outlo...
Connecticut Light & Power ...
Get More Add-ons
Map of Hartford, CT - Bing Maps
Page Safety Tools
Web Images Videos Shopping News Maps More MSN Hotmail
Sign in | United States | Preference
Make Bing your decision engi
bing
Hartford, CT
S
E
W
N
2D 3D
Road Aerial
25 feet
10 m
© 2010 Microsoft Corporation © 2009 NAVTEQ © AND
Pictometry Bird's Eye © 2009 Pictometry International Corp
Pictometry Bird's Eye © 2009 MDA Geospatial Services Inc.
bing
© 2010 Microsoft | Privacy | Legal | Advertise | About our ads | Help | Tell us what you think
Internet
100%