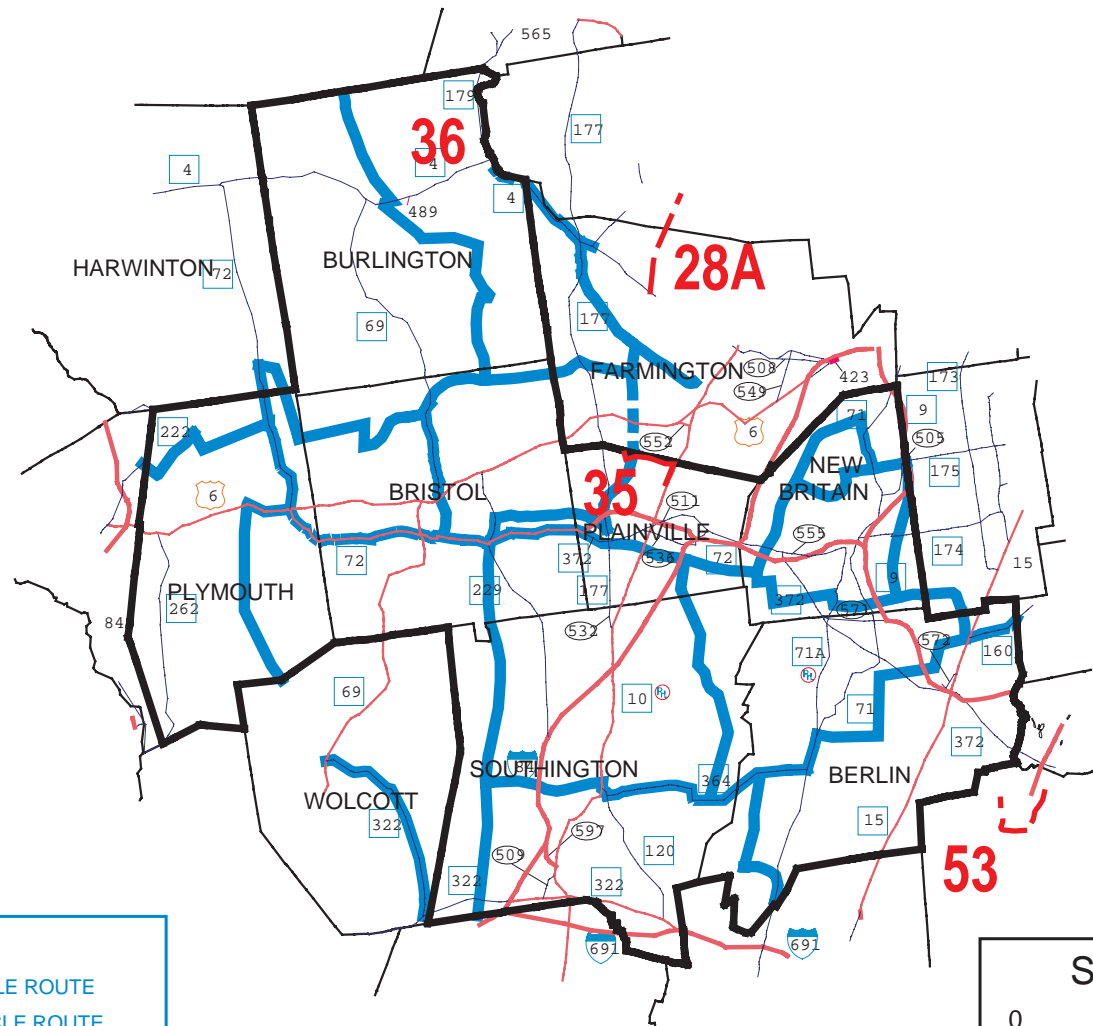


LEGEND

- ON ROAD BICYCLE ROUTE
- OFF ROAD BICYCLE ROUTE
- BIKE & PED. FACILITY LOC.

**CAPITOL REGION
COUNCIL OF GOVERNMENTS
REGIONAL BIKE MAP**



LEGEND

- ON ROAD BICYCLE ROUTE
- OFF ROAD BICYCLE ROUTE
- 34** BIKE & PED. FACILITY LOC.

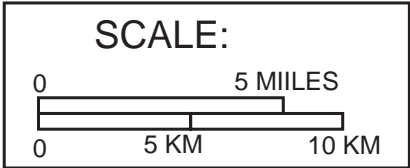
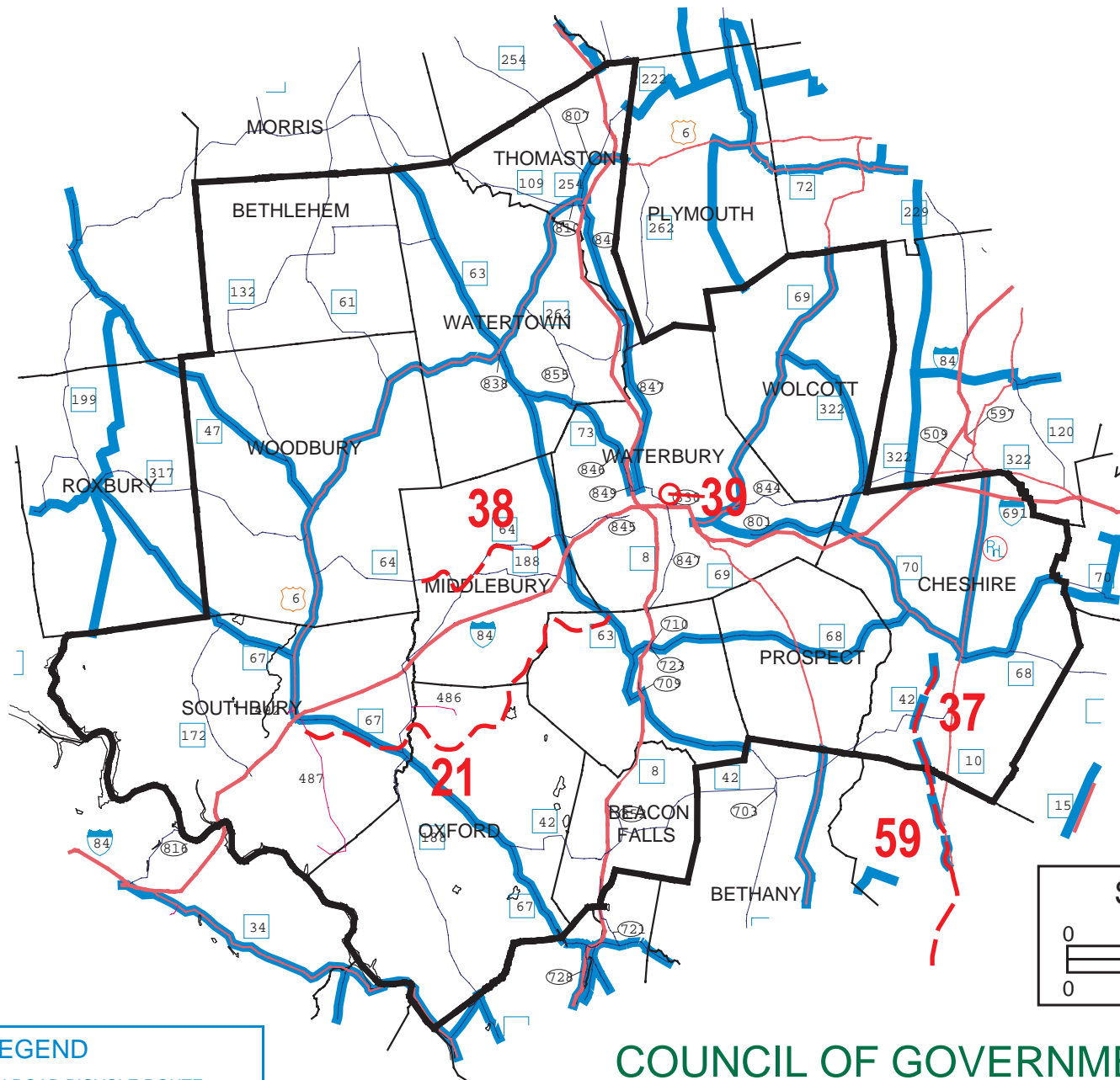
SCALE:

0 5 MILES

0 5 KM 10 KM

CENTRAL CONNECTICUT REGIONAL PLANNING AGENCY

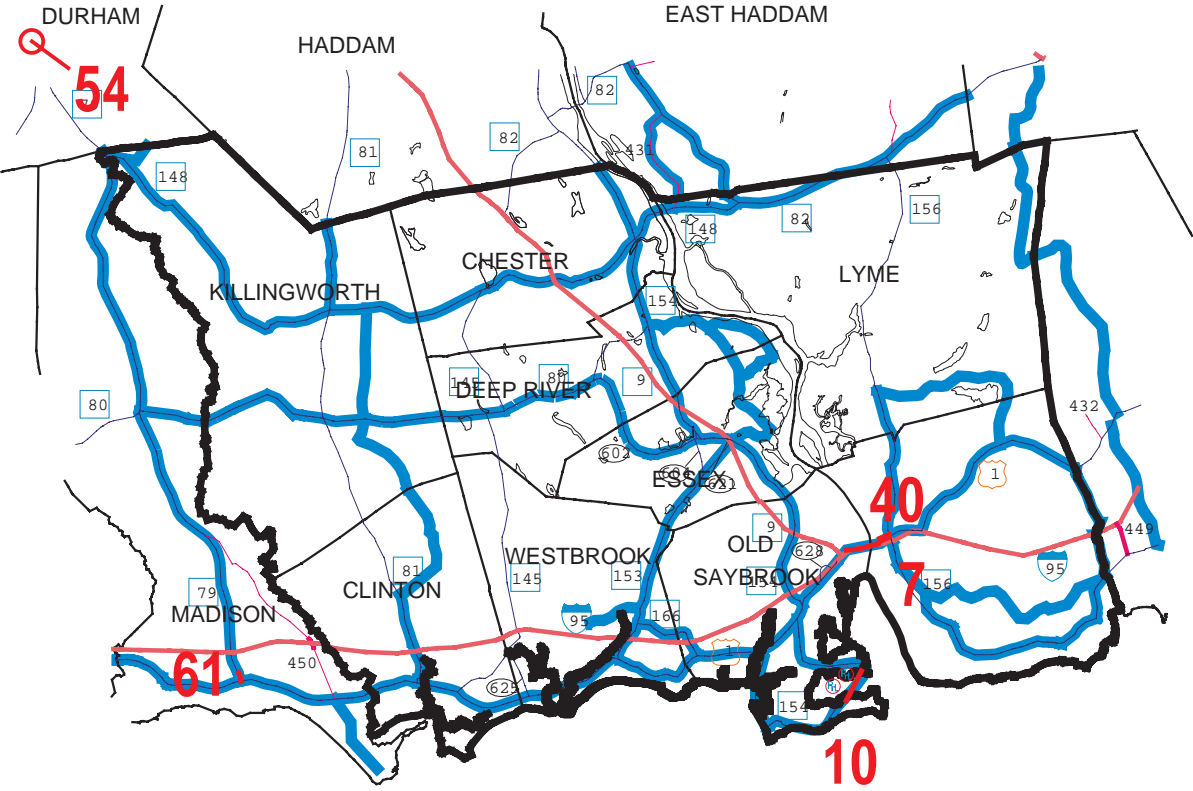
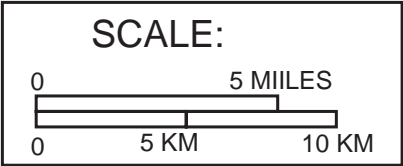
REGIONAL BIKE MAP



LEGEND

- ON ROAD BICYCLE ROUTE
- OFF ROAD BICYCLE ROUTE
- 34** BIKE & PED. FACILITY LOC.

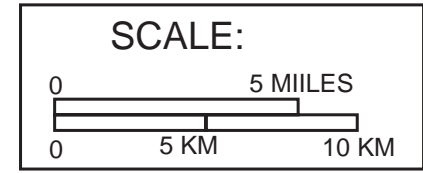
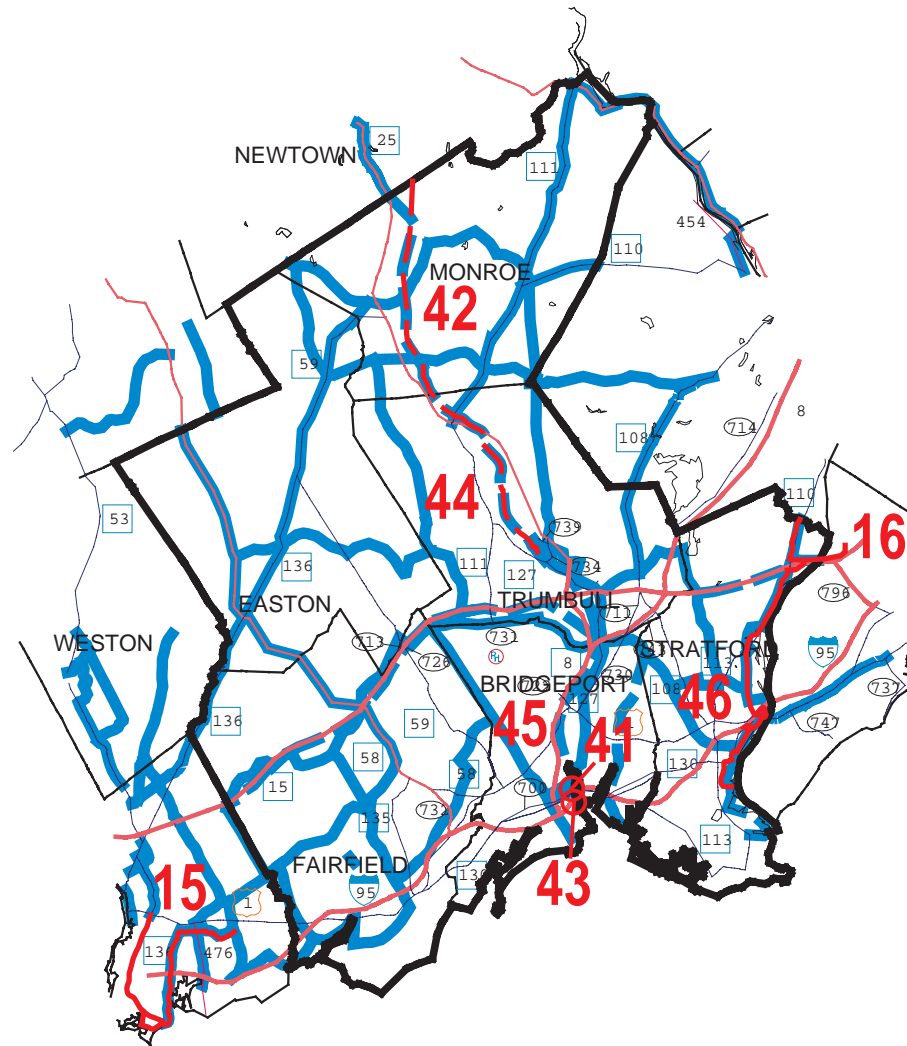
COUNCIL OF GOVERNMENTS OF THE CENTRAL NAUGATUCK VALLEY REGIONAL BIKE MAP



CONNECTICUT RIVER ESTUARY
REGIONAL PLANNING AGENCY
REGIONAL BIKE MAP

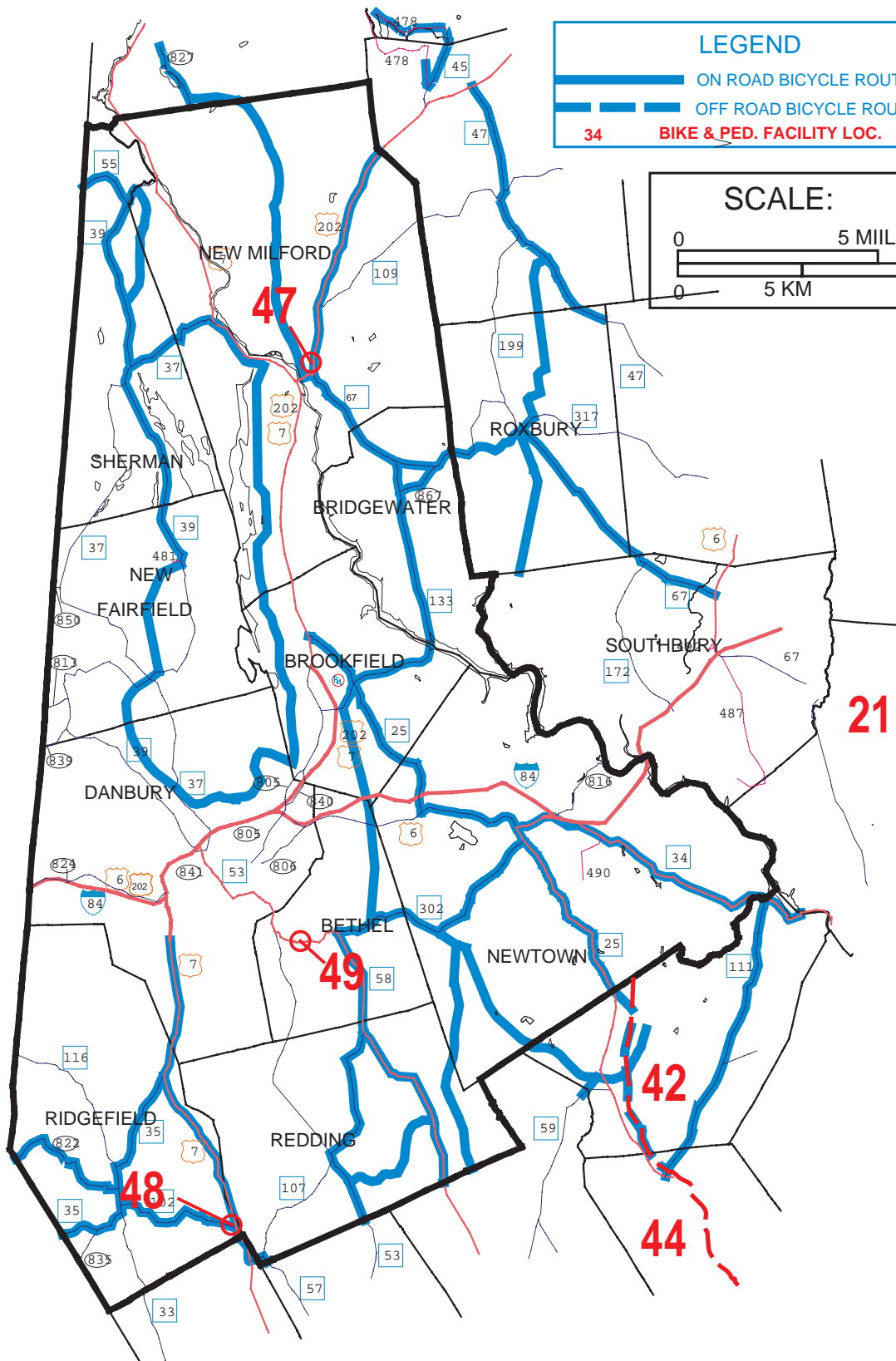
LEGEND

-  ON ROAD BICYCLE ROUTE
-  OFF ROAD BICYCLE ROUTE
-  BIKE & PED. FACILITY LOC.



GREATER BRIDGEPORT REGIONAL PLANNING AGENCY

REGIONAL BIKE MAP



LEGEND

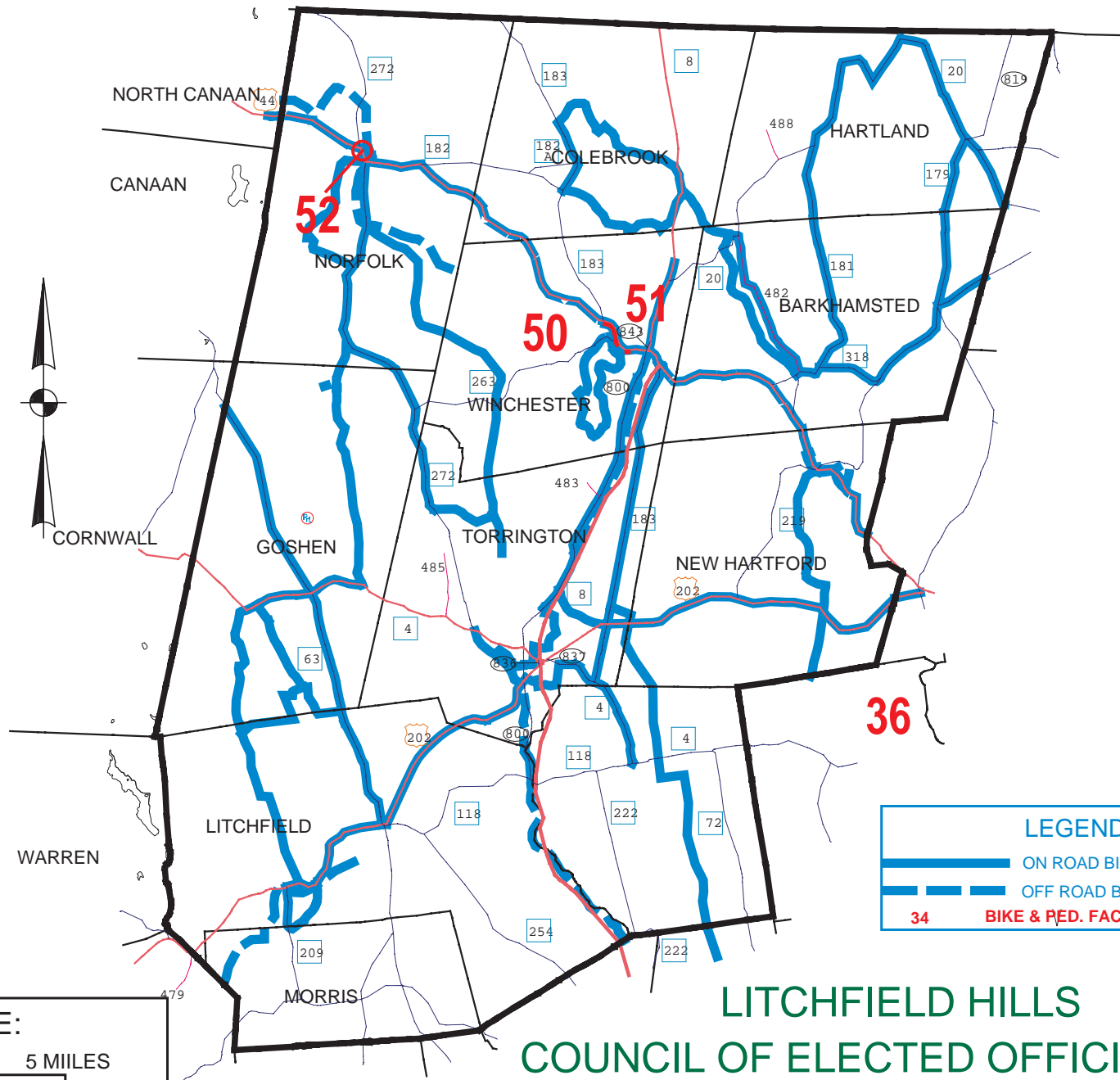
- ON ROAD BICYCLE ROUTE
- OFF ROAD BICYCLE ROUTE
- 34** BIKE & PED. FACILITY LOC.

SCALE:

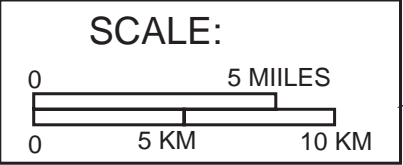
0 5 MILES

0 5 KM 10 KM

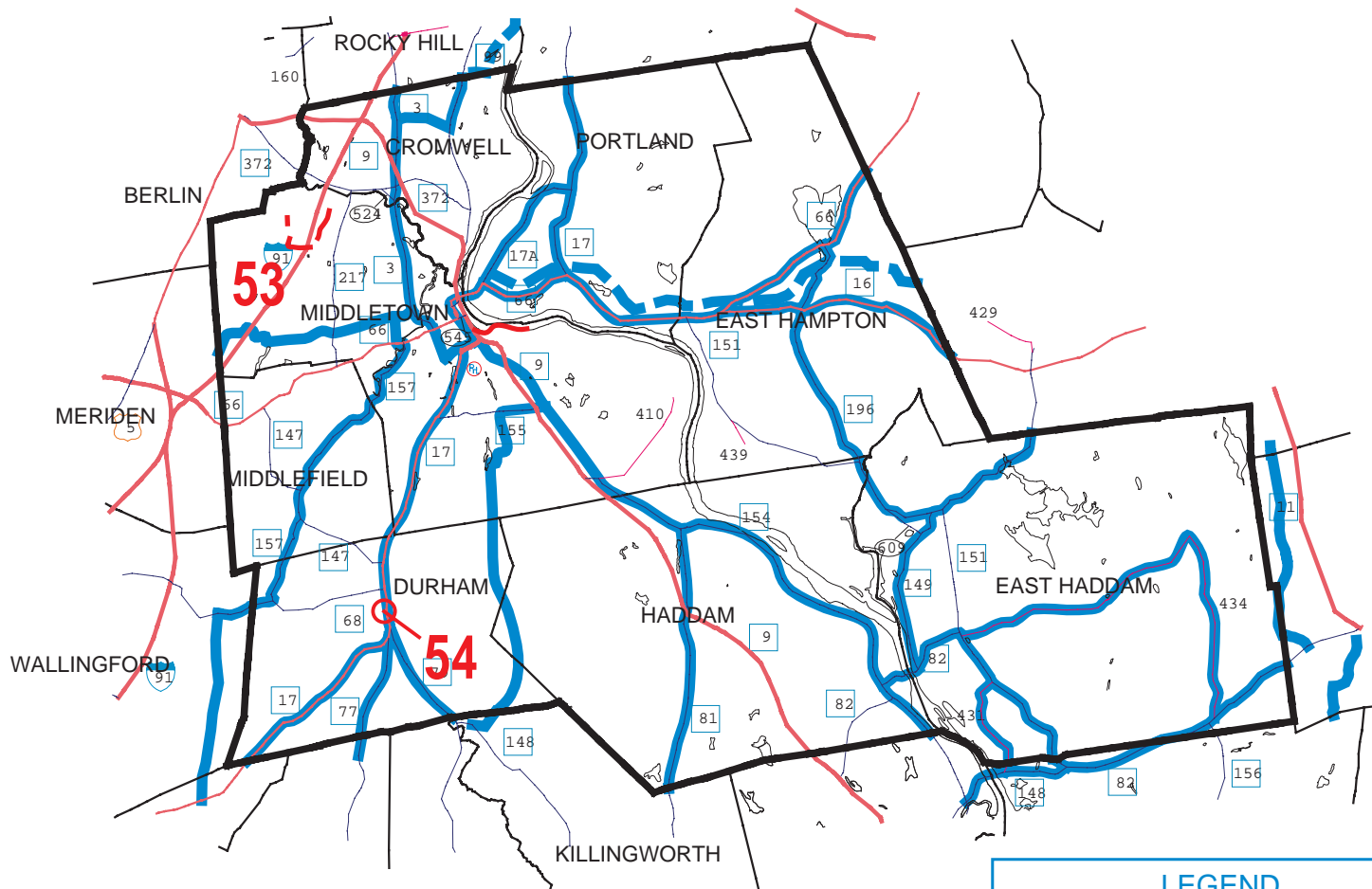
**HOUSATONIC VALLEY
COUNCIL OF ELECTED OFFICIALS
REGIONAL BIKE MAP**



LEGEND	
	ON ROAD BICYCLE ROUTE
	OFF ROAD BICYCLE ROUTE
	BIKE & PED. FACILITY LOC.

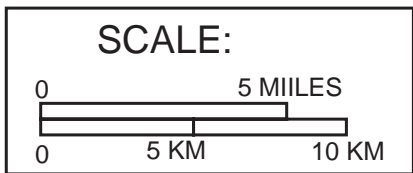


LITCHFIELD HILLS
COUNCIL OF ELECTED OFFICIALS
REGIONAL BIKE MAP

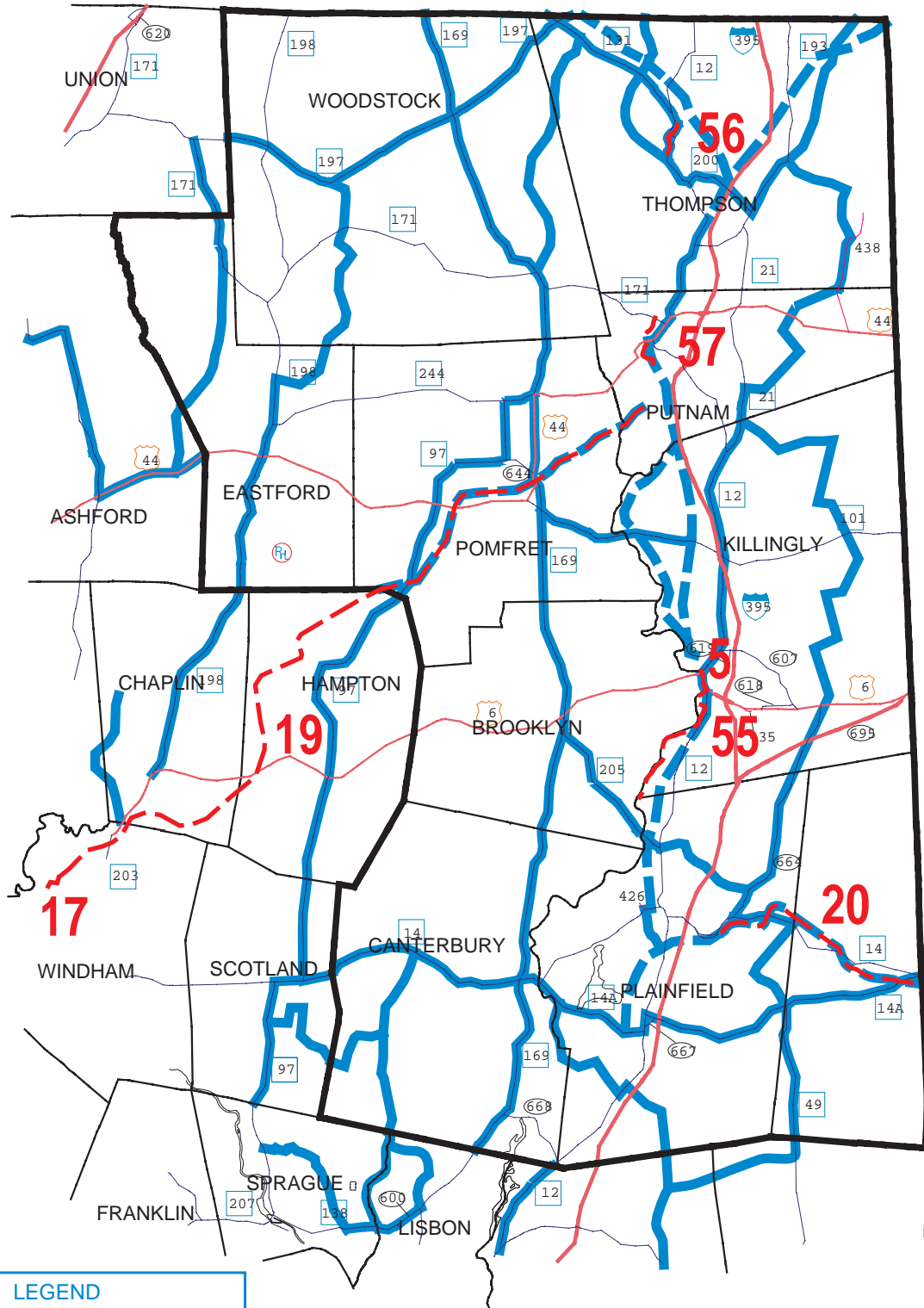


LEGEND

- ON ROAD BICYCLE ROUTE
- OFF ROAD BICYCLE ROUTE
- 34 BIKE & PED. FACILITY LOC.**

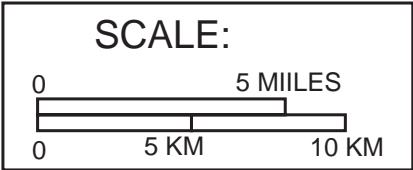


MIDSTATE REGIONAL PLANNING AGENCY
REGIONAL BIKE MAP

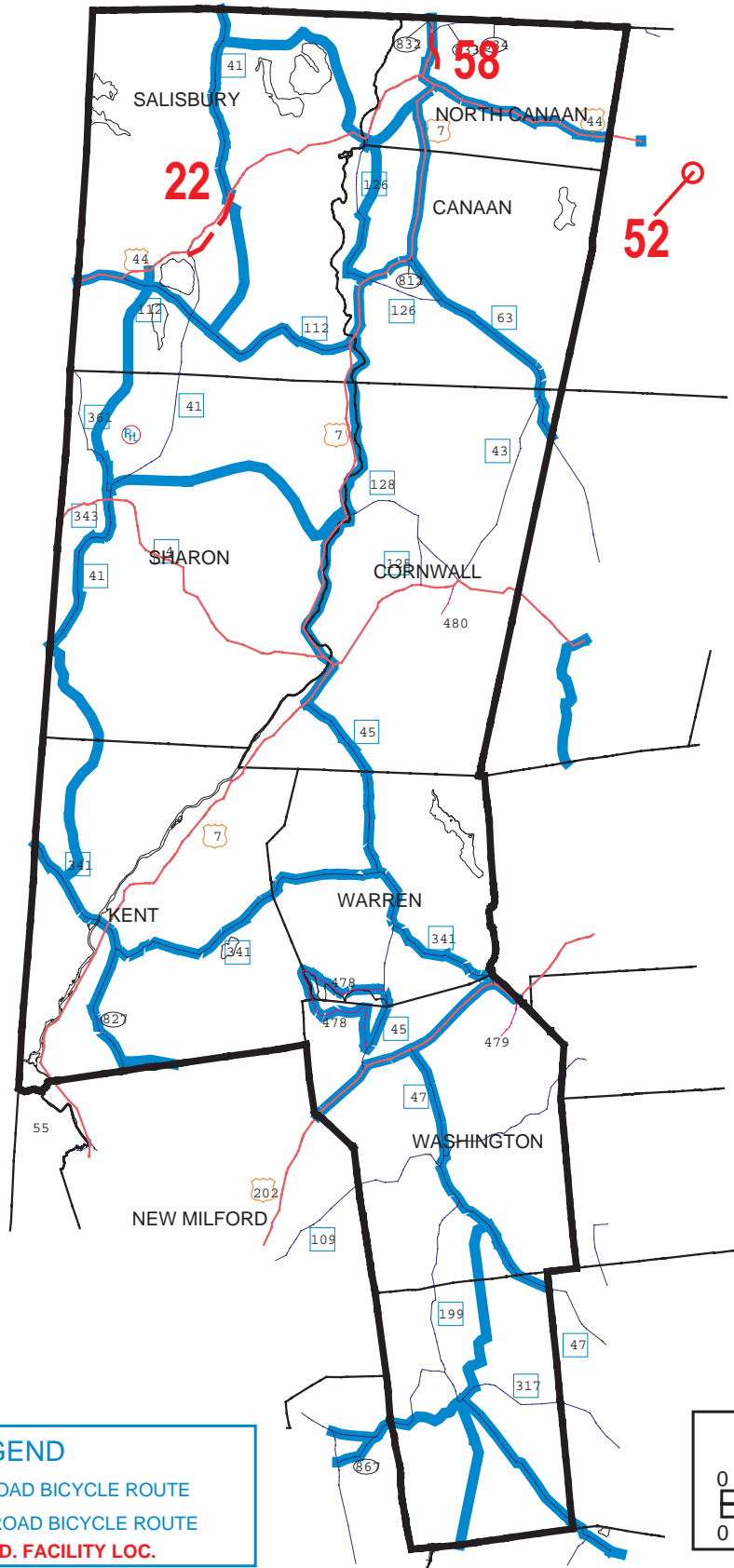


LEGEND

- ON ROAD BICYCLE ROUTE
- OFF ROAD BICYCLE ROUTE
- BIKE & PED. FACILITY LOC.



**NORTHEASTERN CONNECTICUT
COUNCIL OF GOVERNMENTS
REGIONAL BIKE MAP**



LEGEND

- ON ROAD BICYCLE ROUTE
- OFF ROAD BICYCLE ROUTE
- 34** BIKE & PED. FACILITY LOC.

SCALE:

0 5 MILES 10 MILES

0 5 KM 10 KM

NORTHWESTERN CONNECTICUT COUNCIL OF GOVERNMENTS REGIONAL BIKE MAP

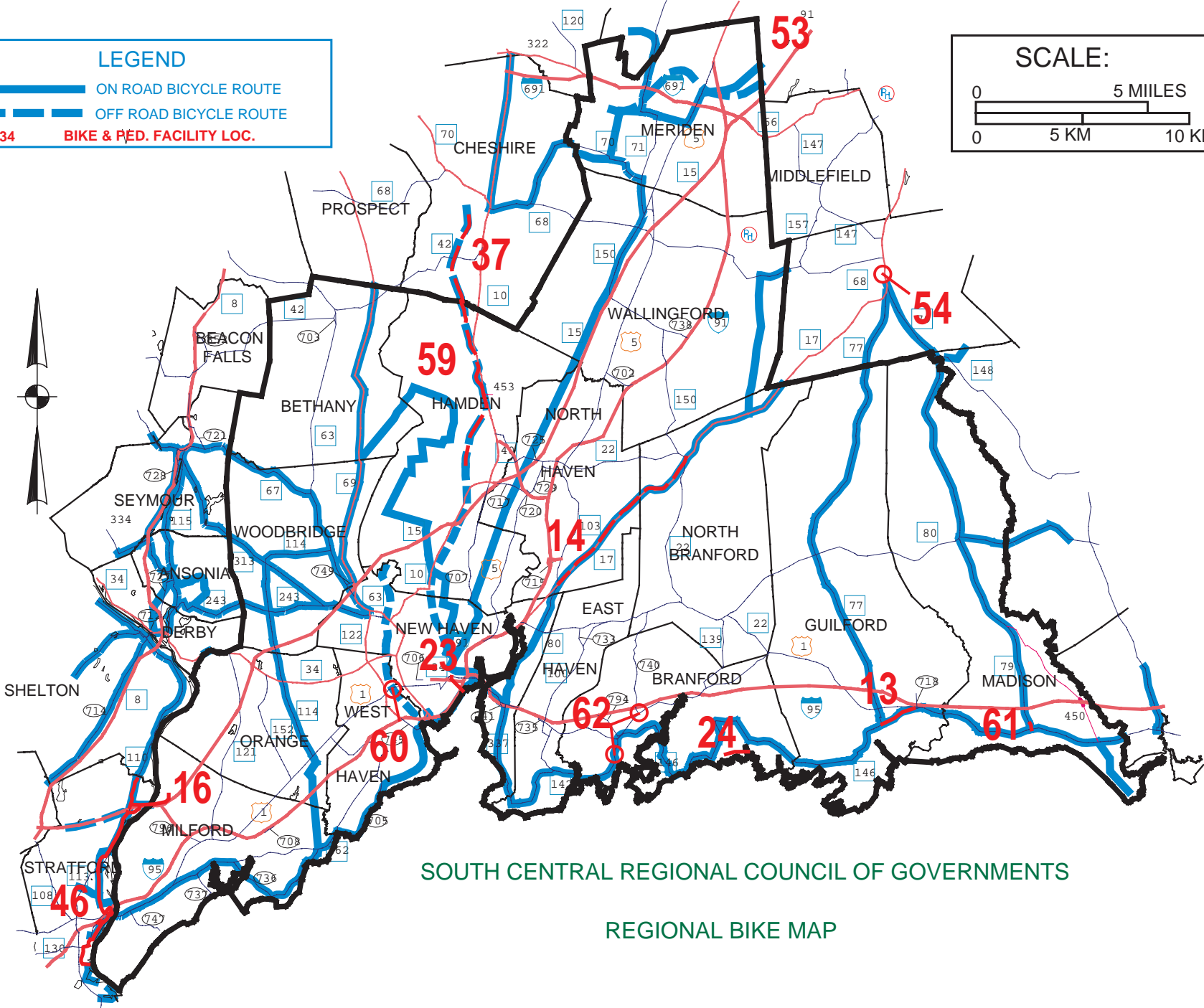
LEGEND

-  ON ROAD BICYCLE ROUTE
-  OFF ROAD BICYCLE ROUTE
-  **34** BIKE & PED. FACILITY LOC.

SCALE:

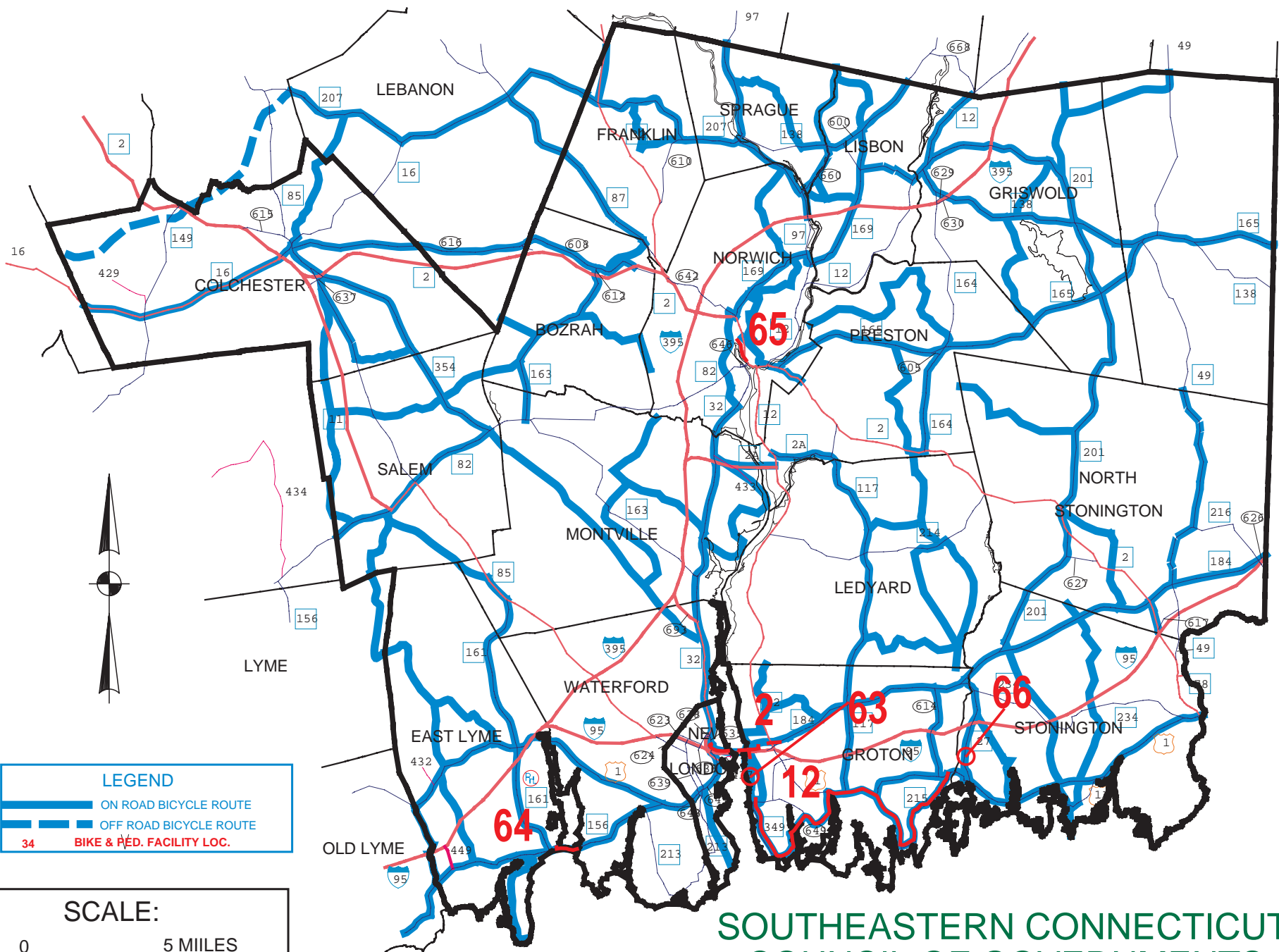
0 5 MILES

0 5 KM 10 KM

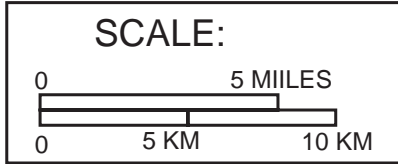
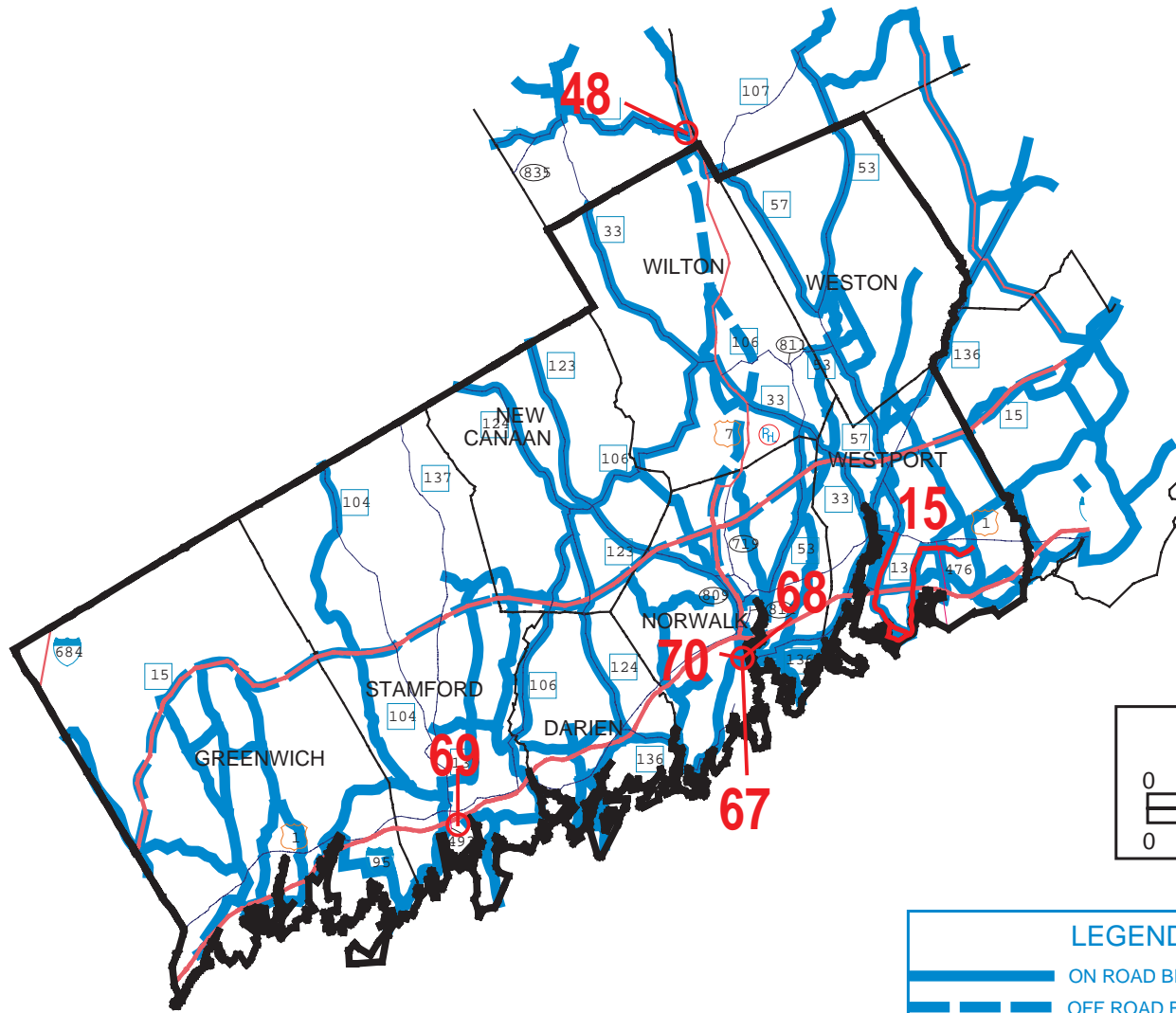


SOUTH CENTRAL REGIONAL COUNCIL OF GOVERNMENTS

REGIONAL BIKE MAP



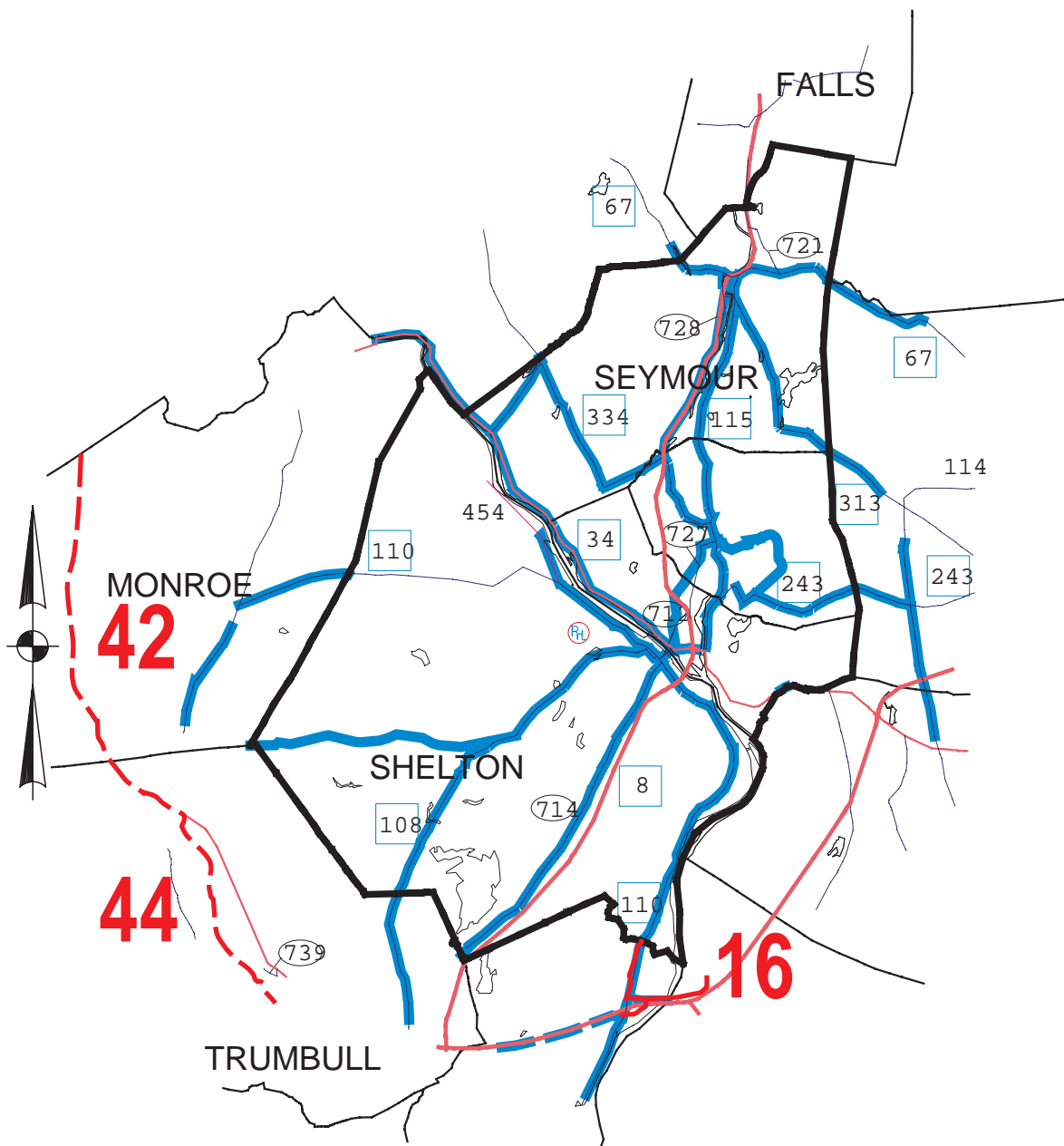
**SOUTHEASTERN CONNECTICUT
COUNCIL OF GOVERNMENTS
REGIONAL BIKE MAP**



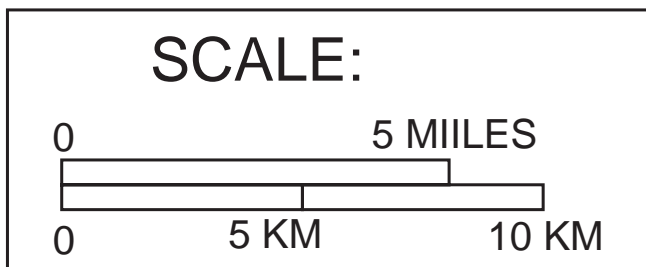
LEGEND

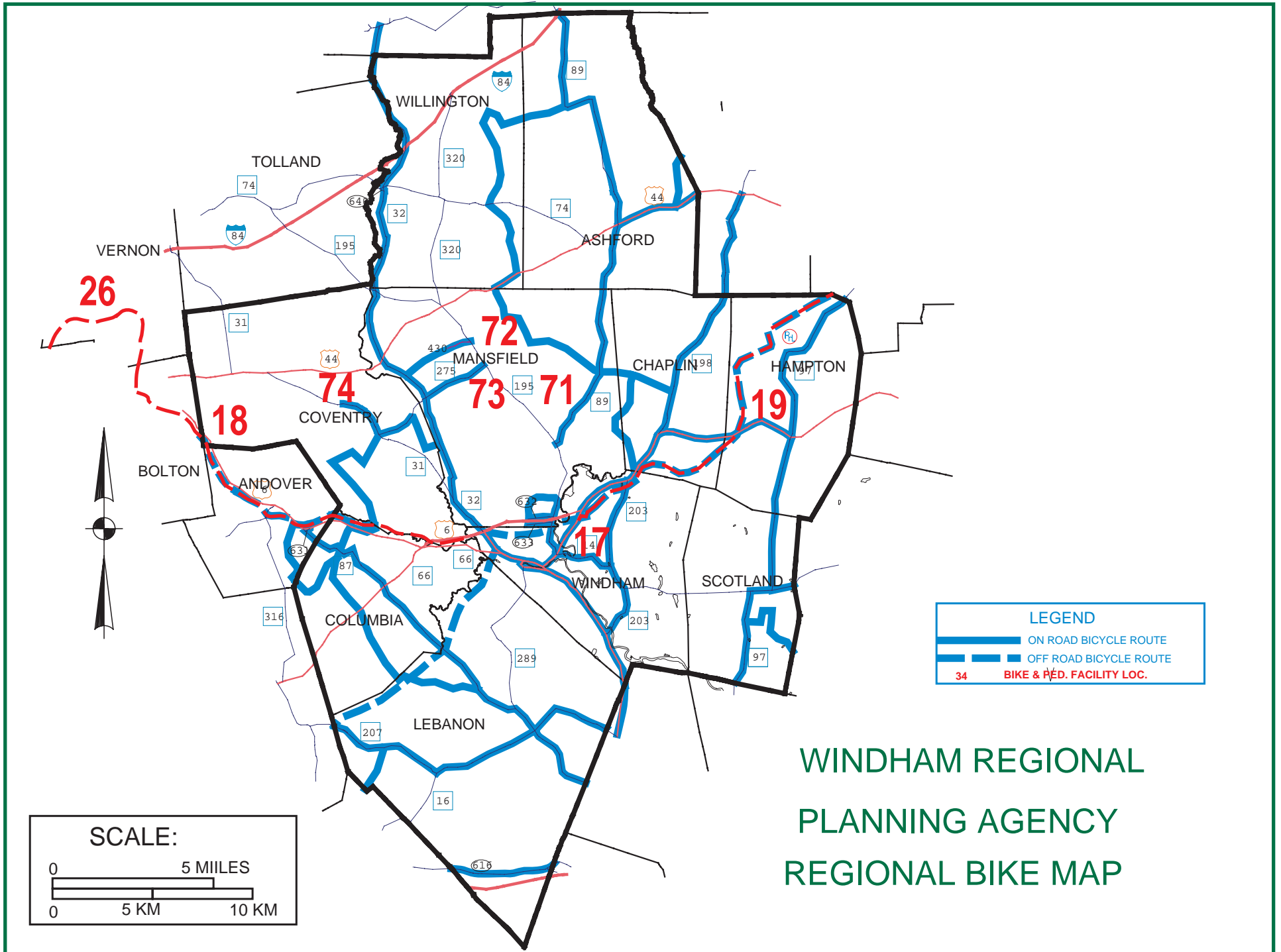
- ON ROAD BICYCLE ROUTE
- OFF ROAD BICYCLE ROUTE
- BIKE & PED. FACILITY LOC.

SOUTH WESTERN REGIONAL PLANNING AGENCY
REGIONAL BIKE MAP



VALLEY REGIONAL PLANNING AGENCY
REGIONAL BIKE MAP





WINDHAM REGIONAL
 PLANNING AGENCY
 REGIONAL BIKE MAP

LEGEND

- ON ROAD BICYCLE ROUTE
- - - OFF ROAD BICYCLE ROUTE
- 34 BIKE & PED. FACILITY LOC.

