













Legend

-  Spanish 1000+
-  Spanish 5%+
-  French 5%+
-  Chinese 5%+
-  Windham Region Transit District Bus Service Area
-  Passenger Rail Lines
-  Colleges/Universities
-  Hospitals
-  Major Employers
-  Shopping Malls
-  Transit Facilities
-  Town Boundaries

References

Bus Service Area: The area contained by a 3/4 mile buffer applied to the 2 deviated fixed bus route and 1/4 mile buffer applied to other 4 fixed bus routes.

Data Source: CTDOT Travel Demand & Air Quality Modeling Unit

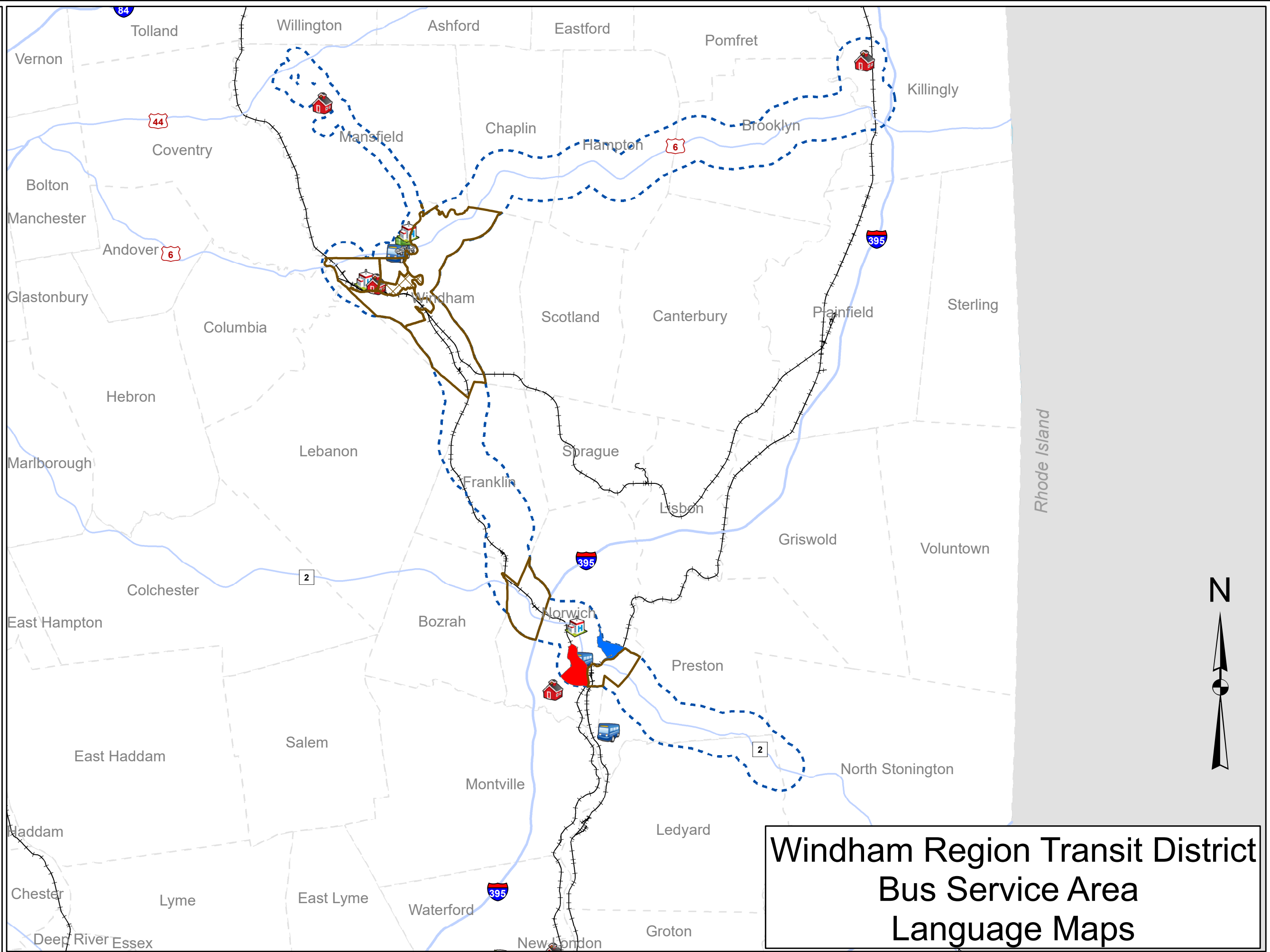
The LEP data is based on the 2013 - 2017 American Community Survey (ACS) 5-year Estimates, Table C16001, 5 years and older.

Map Scale



Developed June 2020

This map, developed for internal ConnDOT use, is a cartographic rendering of DOT roadway records. It should not be referenced or incorporated in any manner in legal documents or proceedings



**Windham Region Transit District
Bus Service Area
Language Maps**