











**Legend**

-  Windham Region Transit District Bus Service Area
-  Passenger Rail Lines
-  Colleges/Universities
-  Hospitals
-  Major Employers
-  Shopping Malls
-  Transit Facilities
-  Town Boundaries

**References**

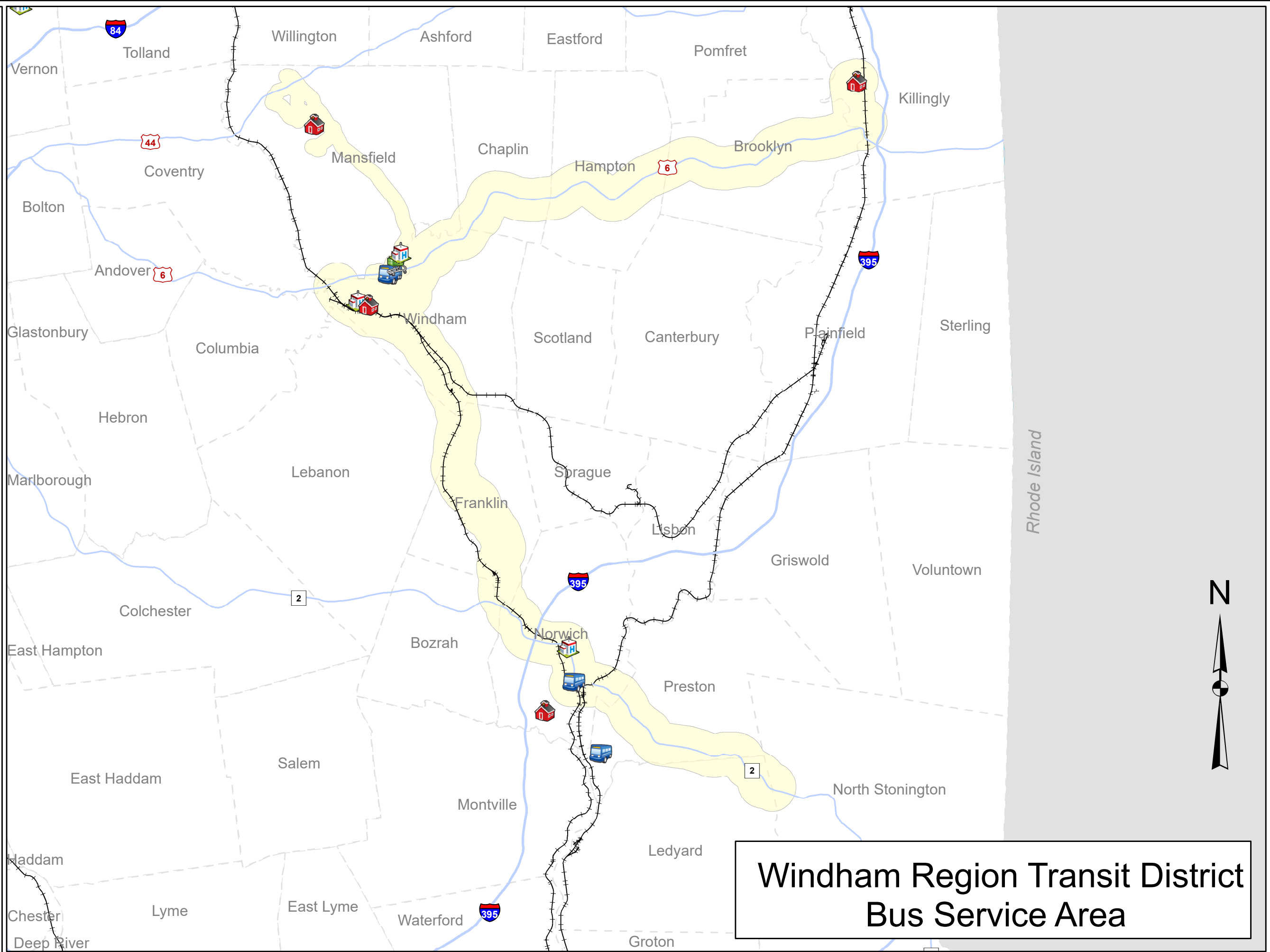
Bus Service Area: The area contained by a 3/4 mile buffer applied to the 2 deviated fixed bus routes and 1/4 mile buffer applied to other 4 fixed bus routes.

**Map Scale**



Developed June 2020

This map, developed for internal ConnDOT use, is a cartographic rendering of DOT roadway records. It should not be referenced or incorporated in any manner in legal documents or proceedings



**Windham Region Transit District  
Bus Service Area**

