








LEGEND

-  Study Area Census Tracts /Block Groups
-  Corridor Census Tracts /Block Groups (Within 1000 feet of I-95)
-  Potentially Qualifying Environmental Justice Census Tracts /Block Groups
-  Census Tract Number
-  Block Group Number

**ENVIRONMENTAL JUSTICE
CENSUS TRACTS / BLOCK GROUPS**
FIGURE 4-6

CITY OF NEW LONDON



**INTERSTATE 95
SOUTHEAST CORRIDOR FEASIBILITY STUDY
TOWN OF BRANFORD TO RHODE ISLAND STATE LINE
STATE PROJECT NO. 170-2295 (I-95 so3-26-02)**