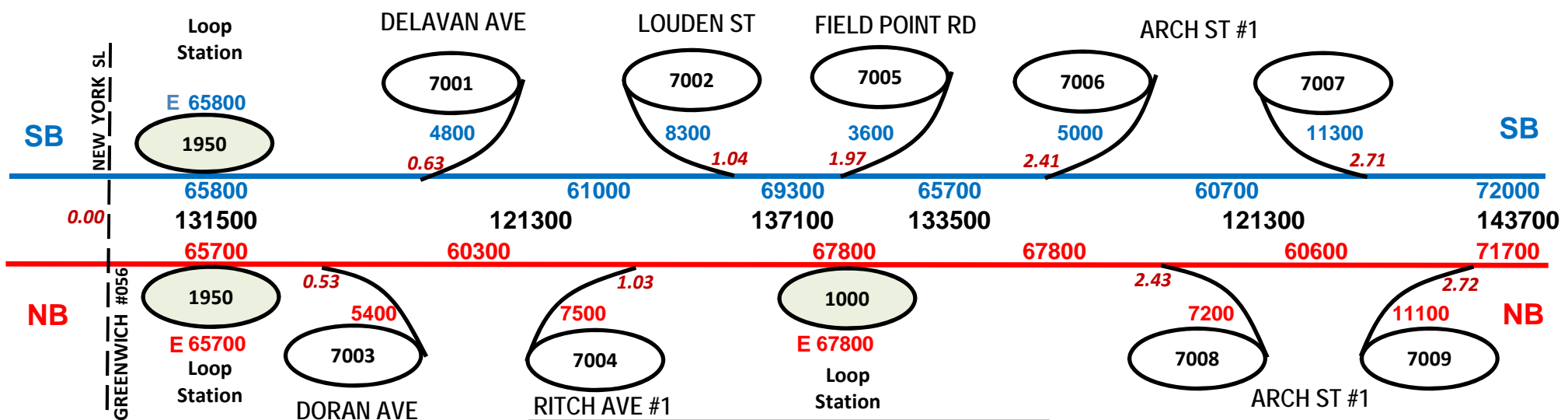
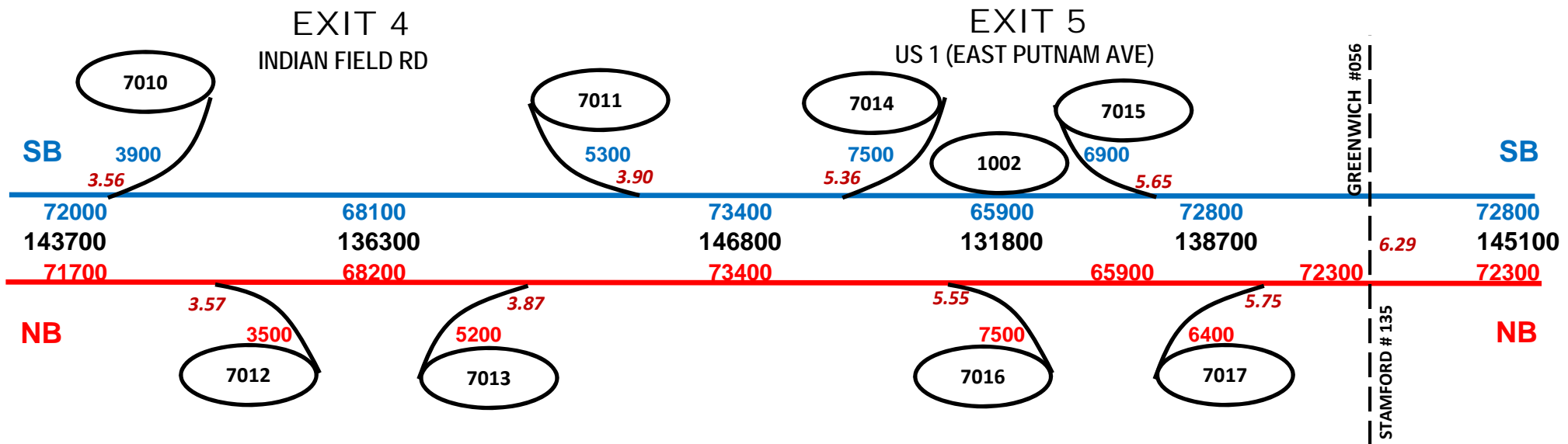


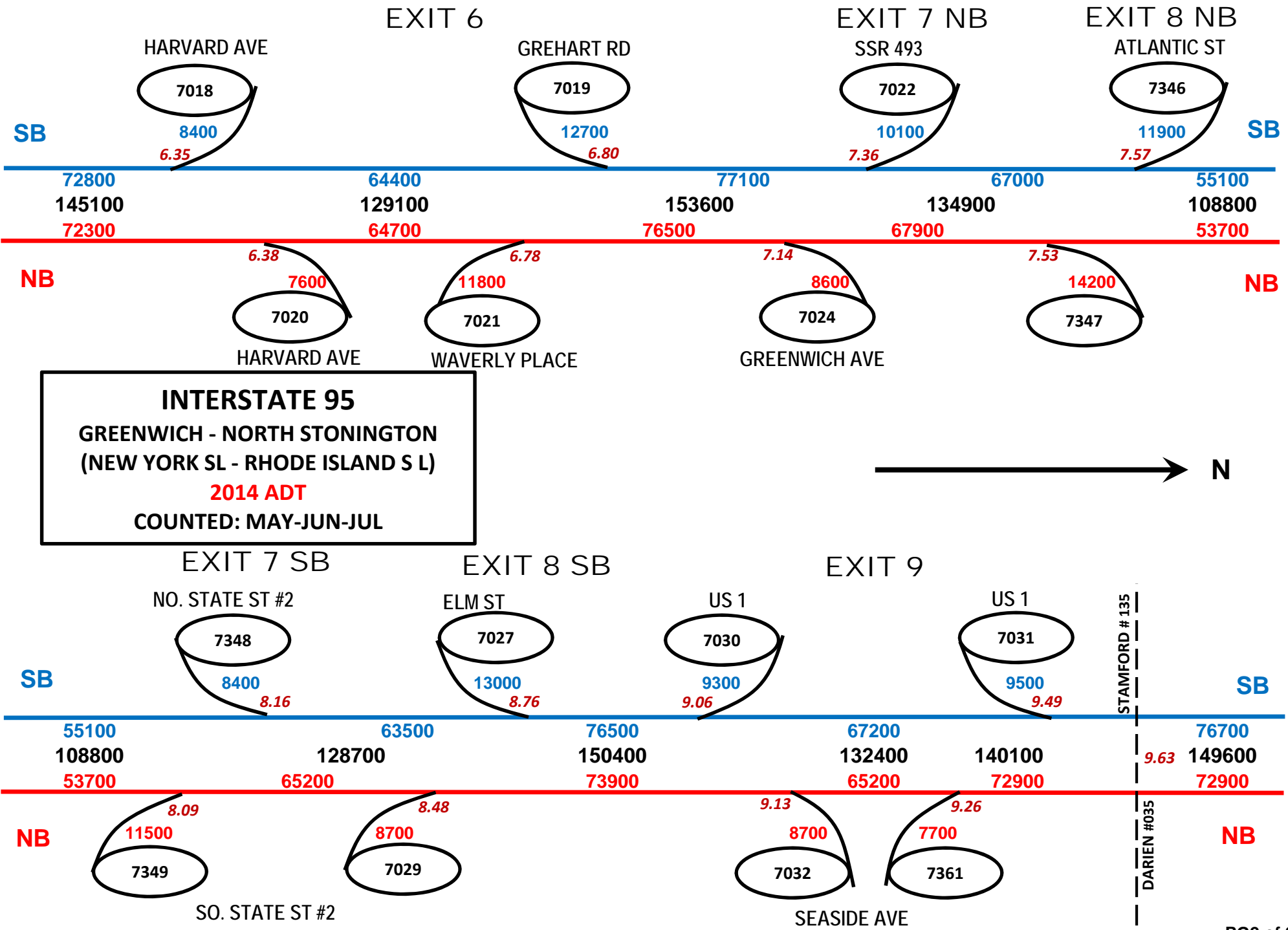
EXIT 2

EXIT 3



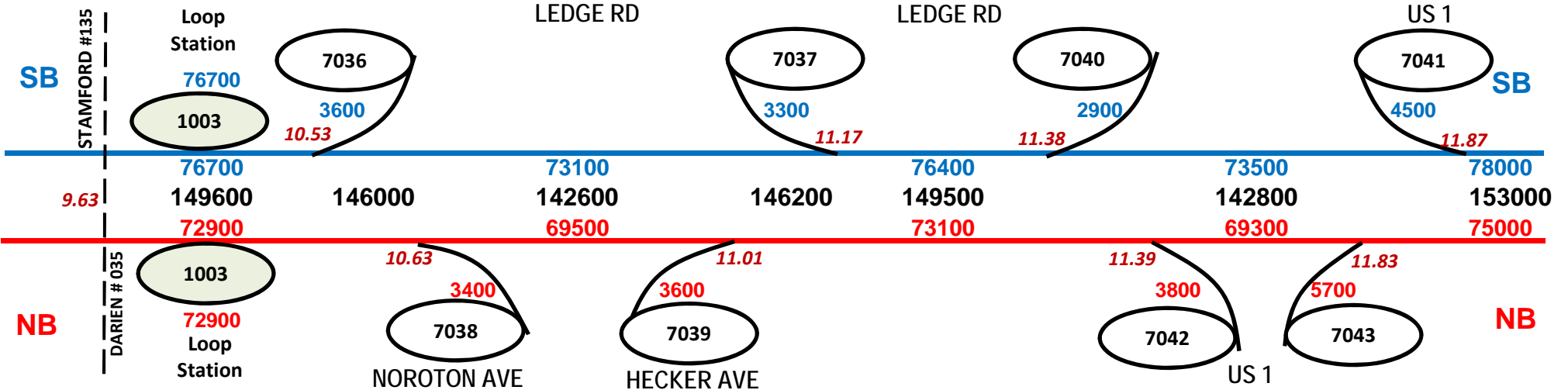
INTERSTATE 95
GREENWICH - NORTH STONINGTON
(NEW YORK SL - RHODE ISLAND S L)
2014 ADT
COUNTED: MAY-JUN-JUL



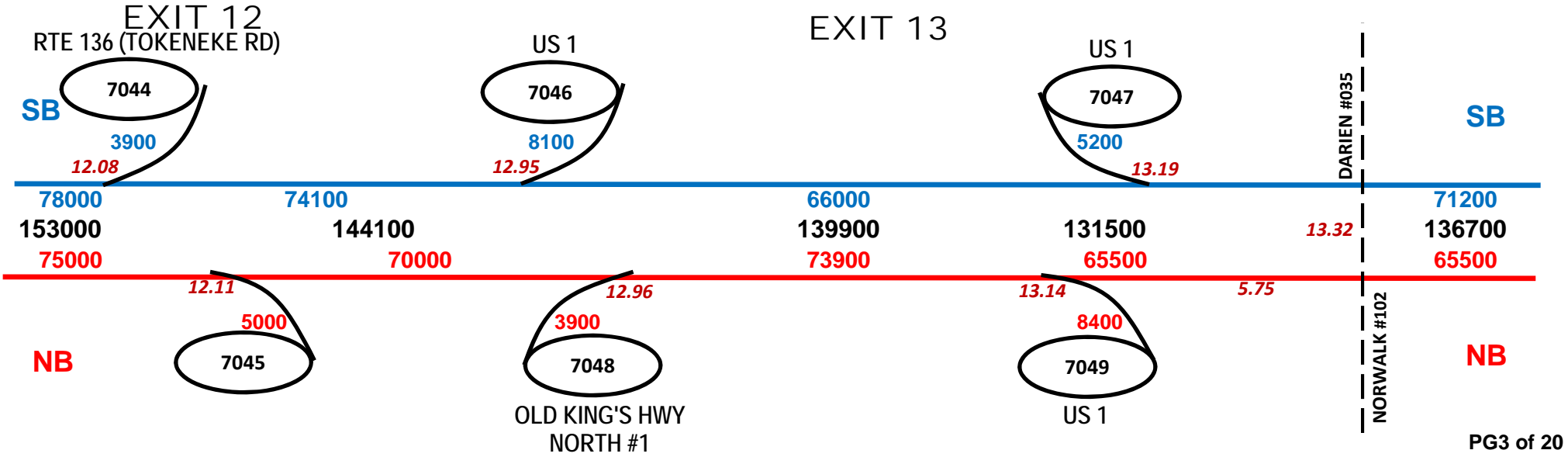


EXIT 10

EXIT 11

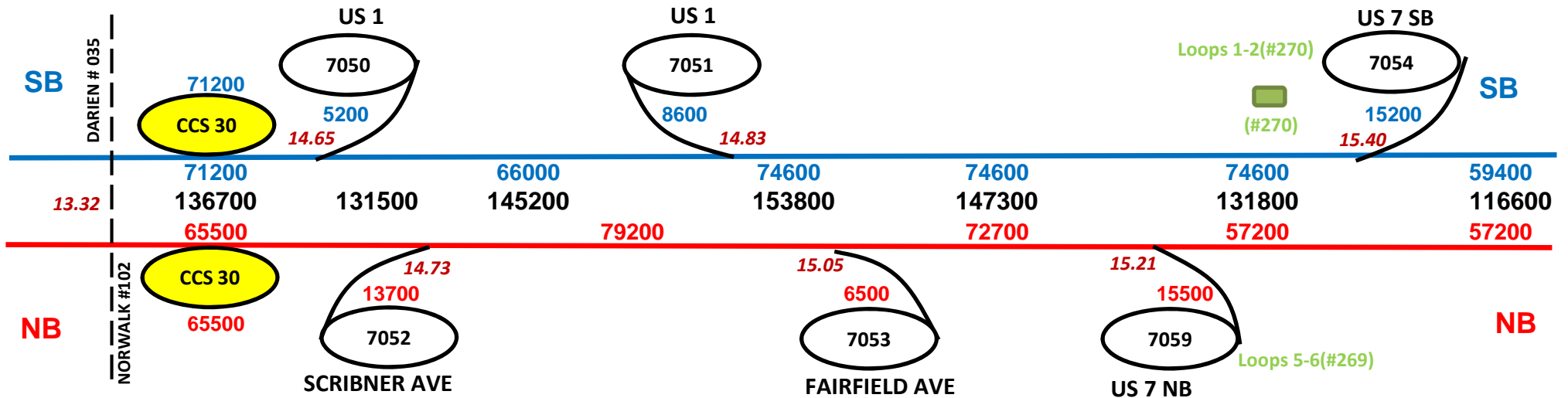


INTERSTATE 95
GREENWICH - NORTH STONINGTON
 (NEW YORK SL - RHODE ISLAND S L)
2014 ADT
 COUNTED: MAY-JUN-JUL

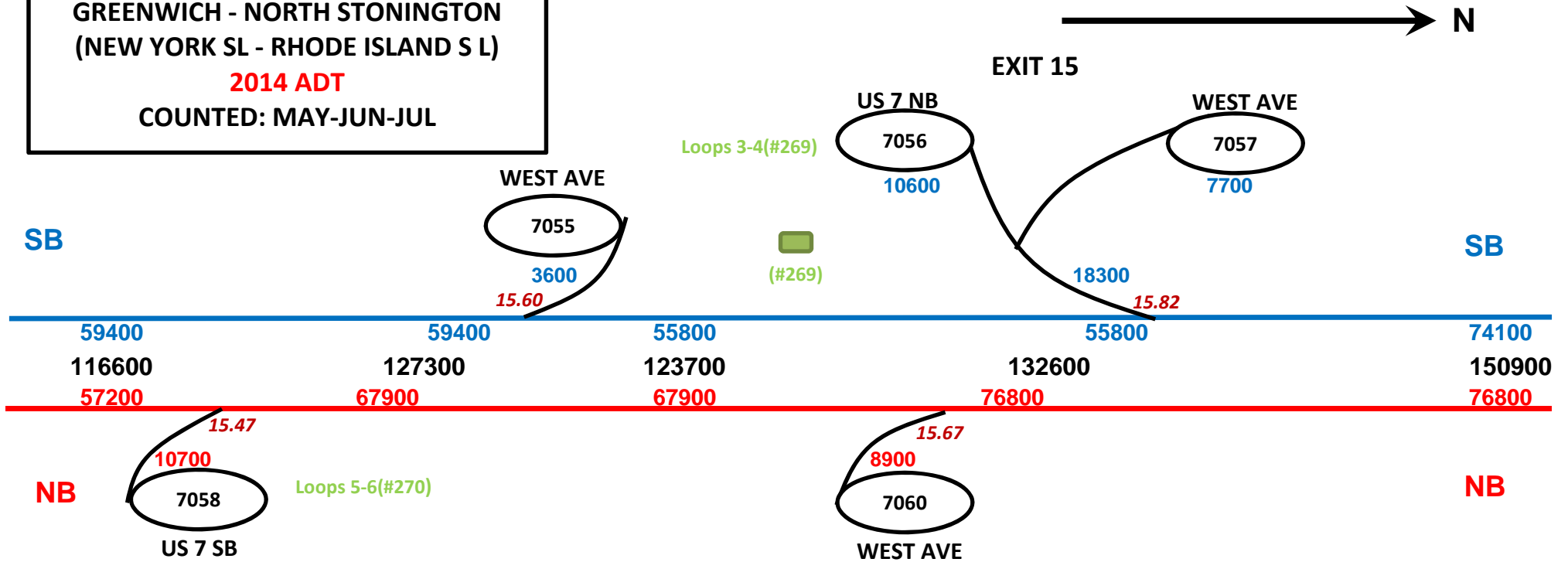


EXIT 14

EXIT 15



INTERSTATE 95
 GREENWICH - NORTH STONINGTON
 (NEW YORK SL - RHODE ISLAND S L)
 2014 ADT
 COUNTED: MAY-JUN-JUL

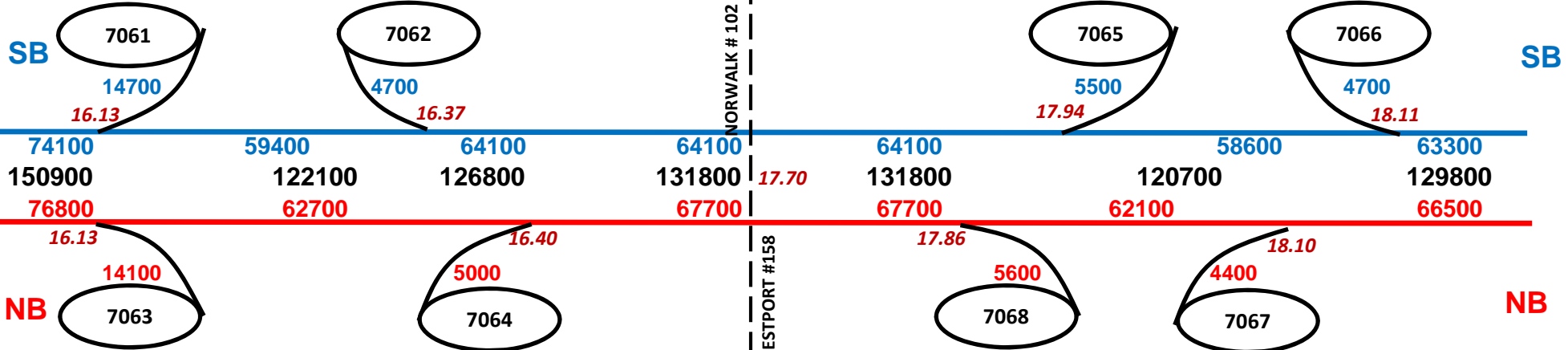


EXIT 16

EAST AVE #1

EXIT 17

ROUTE 33 (SAUGATUCK AVE)



NORWALK # 102
WESTPORT #158

INTERSTATE 95
GREENWICH - NORTH STONINGTON
(NEW YORK SL - RHODE ISLAND S L)
2014 ADT
COUNTED: MAY-JUN-JUL



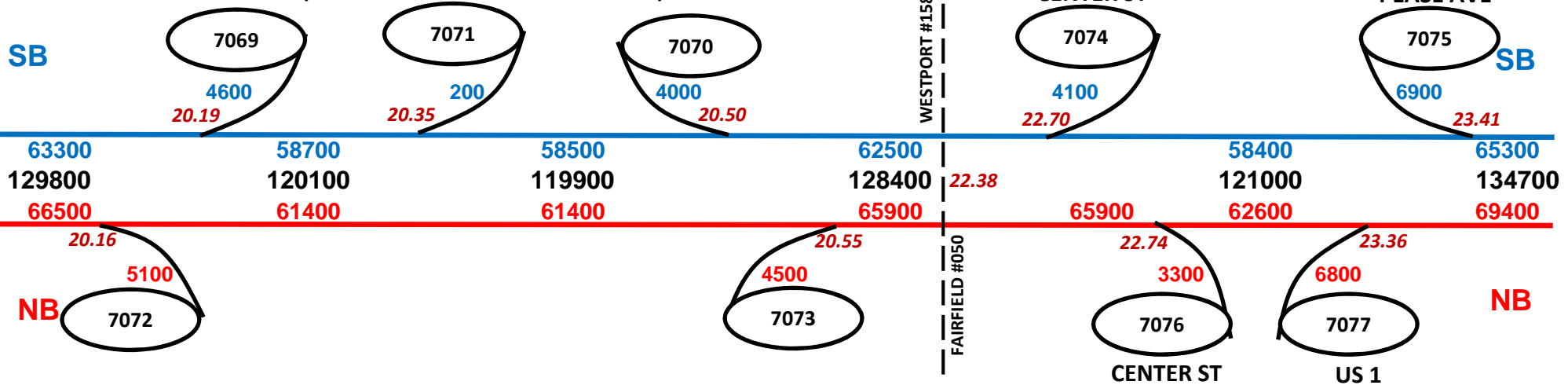
EXIT 18

SSR 476 (SHERWOOD ISLAND CONNECTOR)

EXIT 19

CENTER ST

PEASE AVE

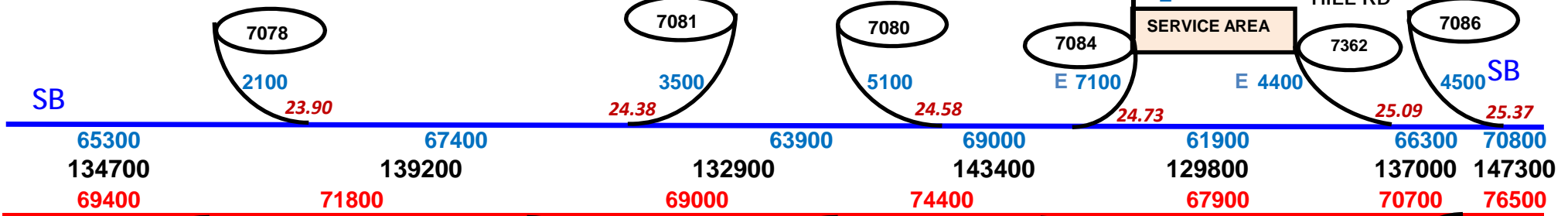


WESTPORT #158
FAIRFIELD #050

EXIT 20
(BRONSON RD)

EXIT 21
(MILL PLAIN RD)

EXIT 22
ROUND HILL RD
RT 135



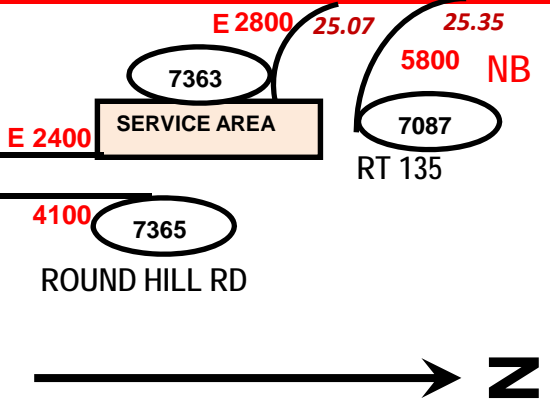
NB

SB

NB

INTERSTATE 95
GREENWICH - NORTH STONINGTON
(NEW YORK SL - RHODE ISLAND S L)
2014 ADT
COUNTED: MAY-JUN-JUL

*CLASSIFICATION COUNT



EXIT 23

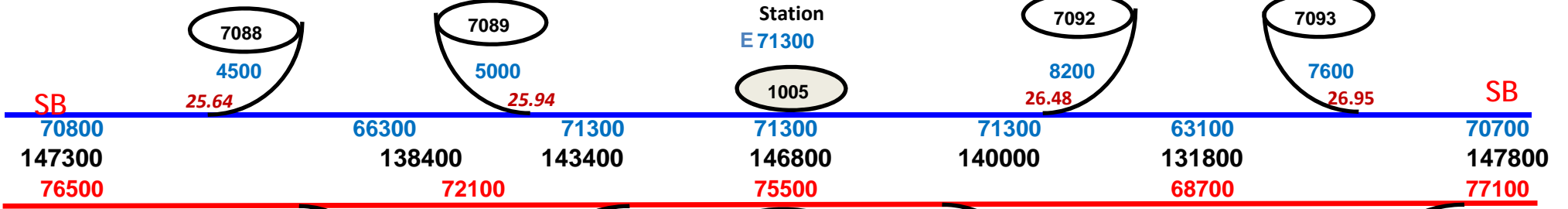
EXIT 24

US 1 (KINGS HGWY CUTOFF)

Loop Station
E 71300

STEPHENS LANE

CHAMBERS ST



SB

SB

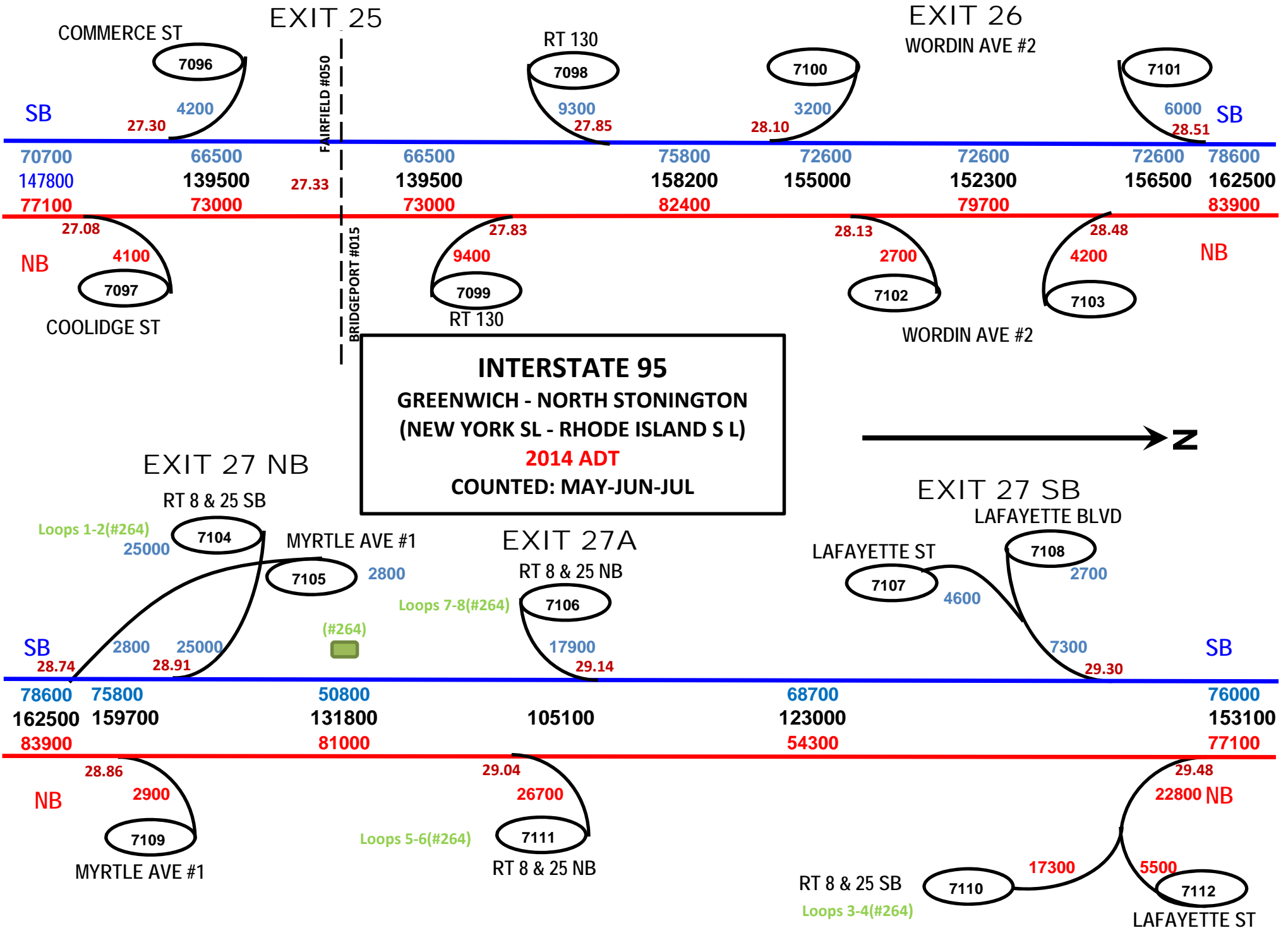
NB

NB

Loop Station
E 75500
Loop Station

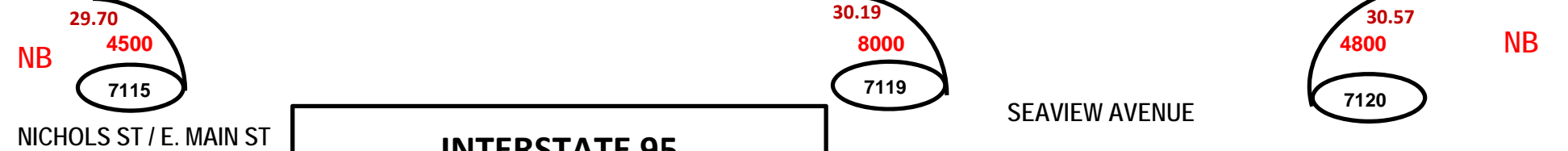
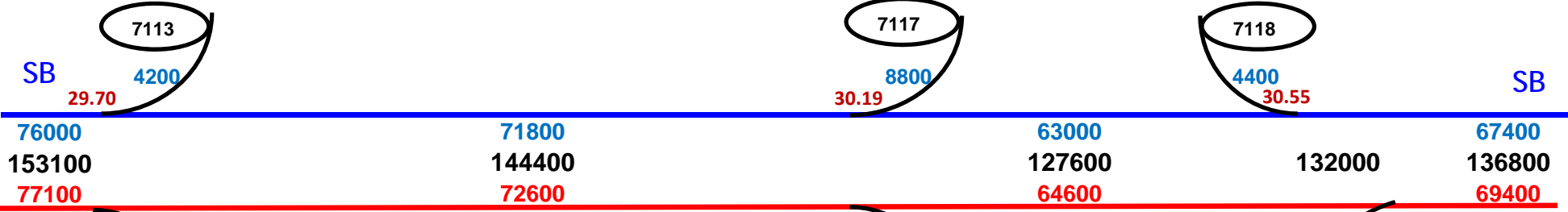
US 1

JOHNSON DR



EXIT 28
RT 127 (EAST MAIN ST)

EXIT 29
SEAVIEW AVENUE

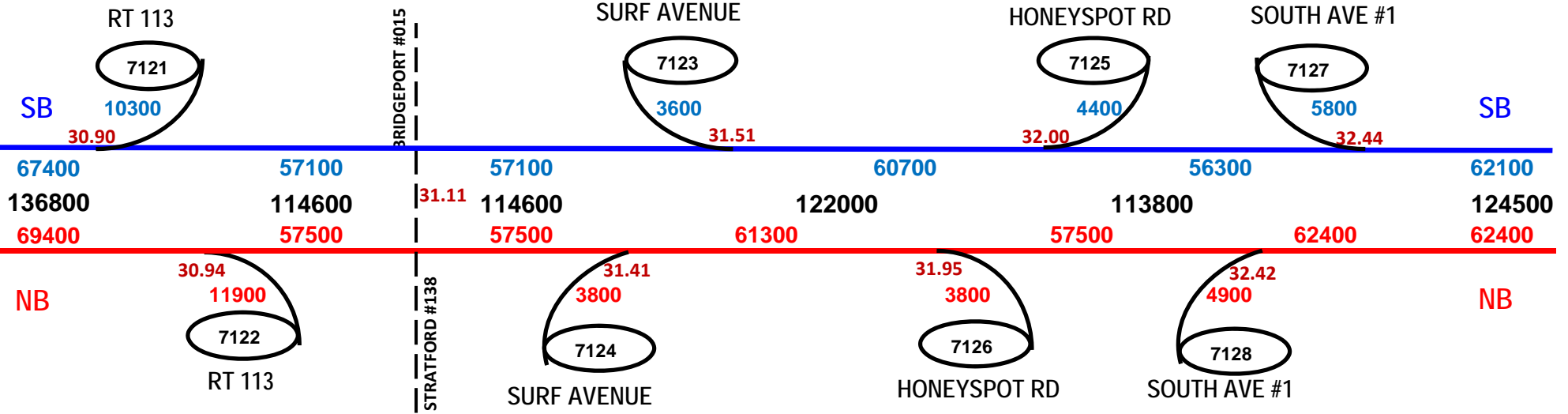


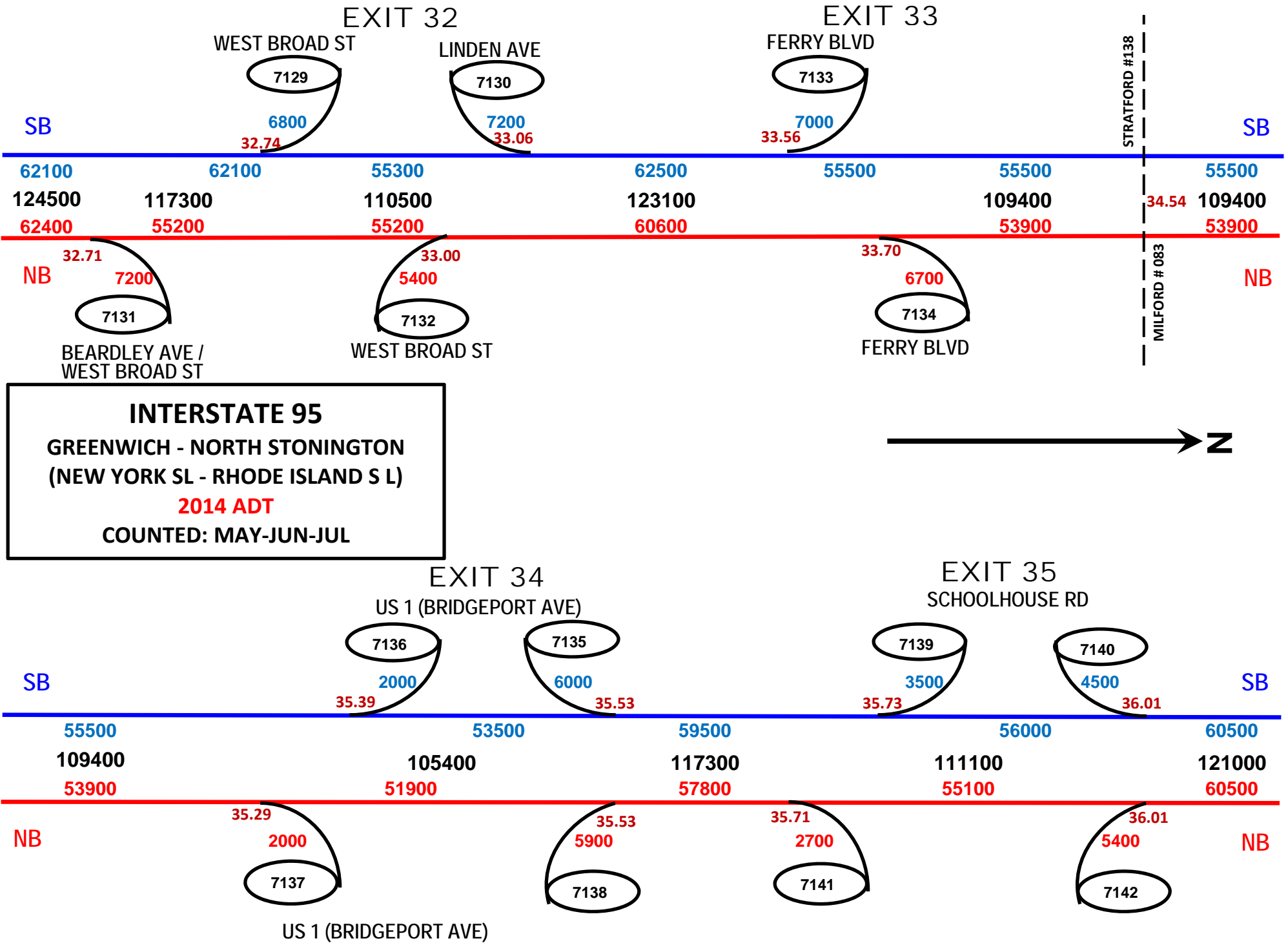
INTERSTATE 95
GREENWICH - NORTH STONINGTON
(NEW YORK SL - RHODE ISLAND S L)
2014 ADT
COUNTED: MAY-JUN-JUL

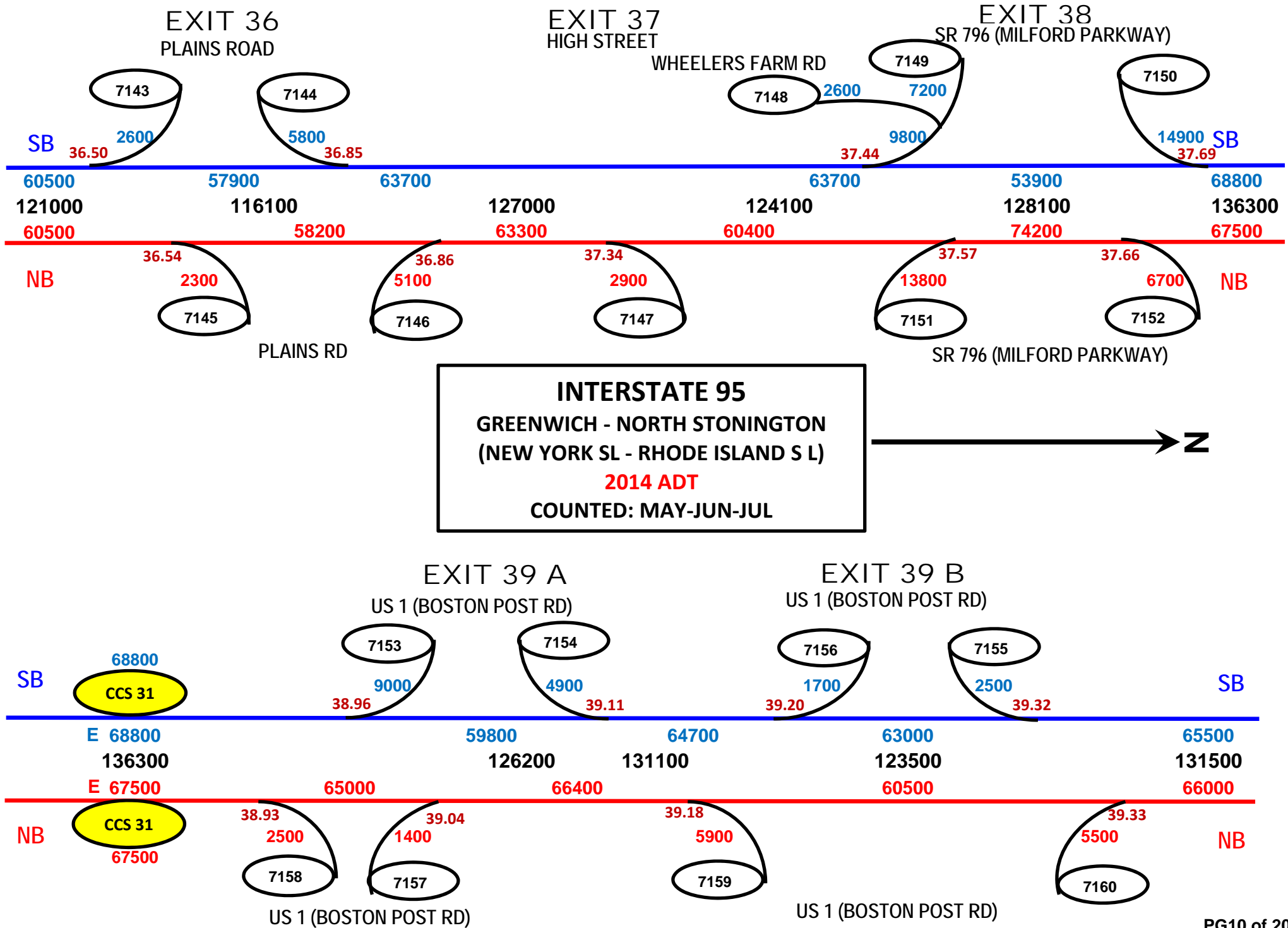
SEAVIEW AVENUE
→ N

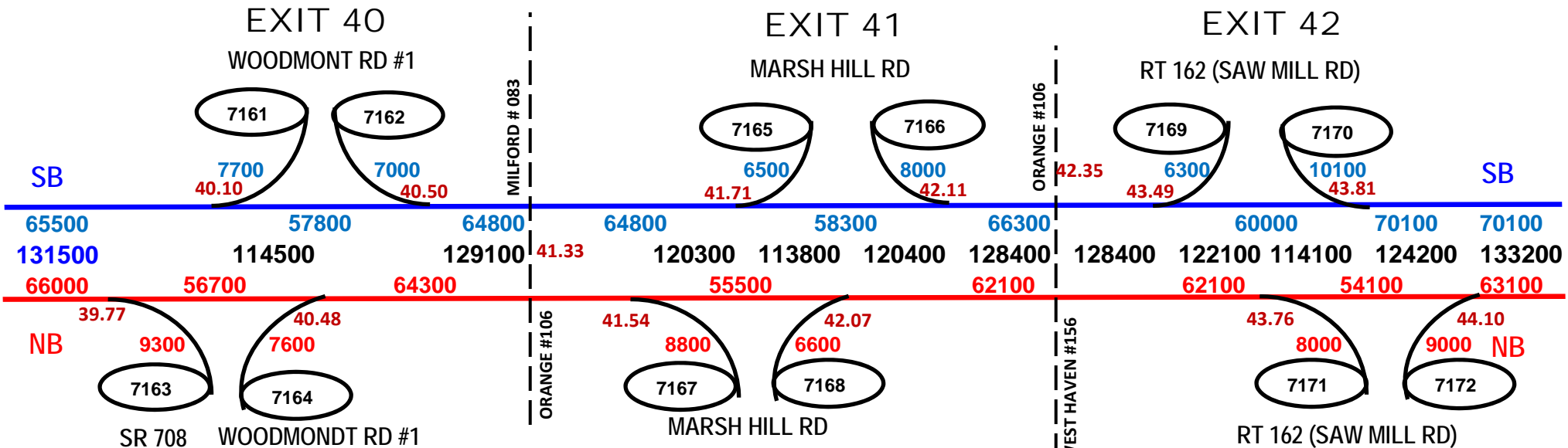
EXIT 30

EXIT 31



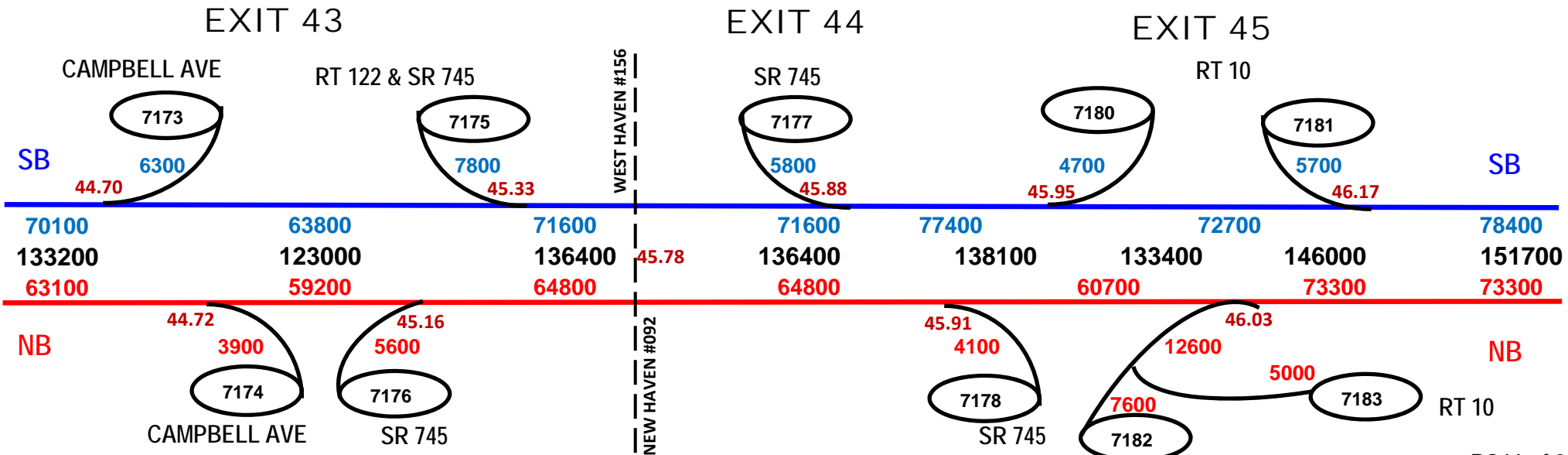


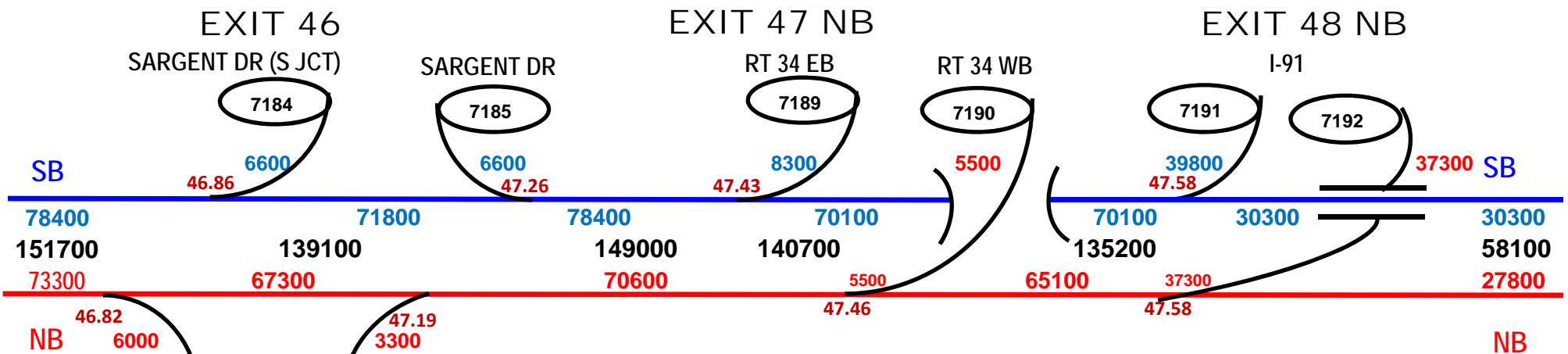




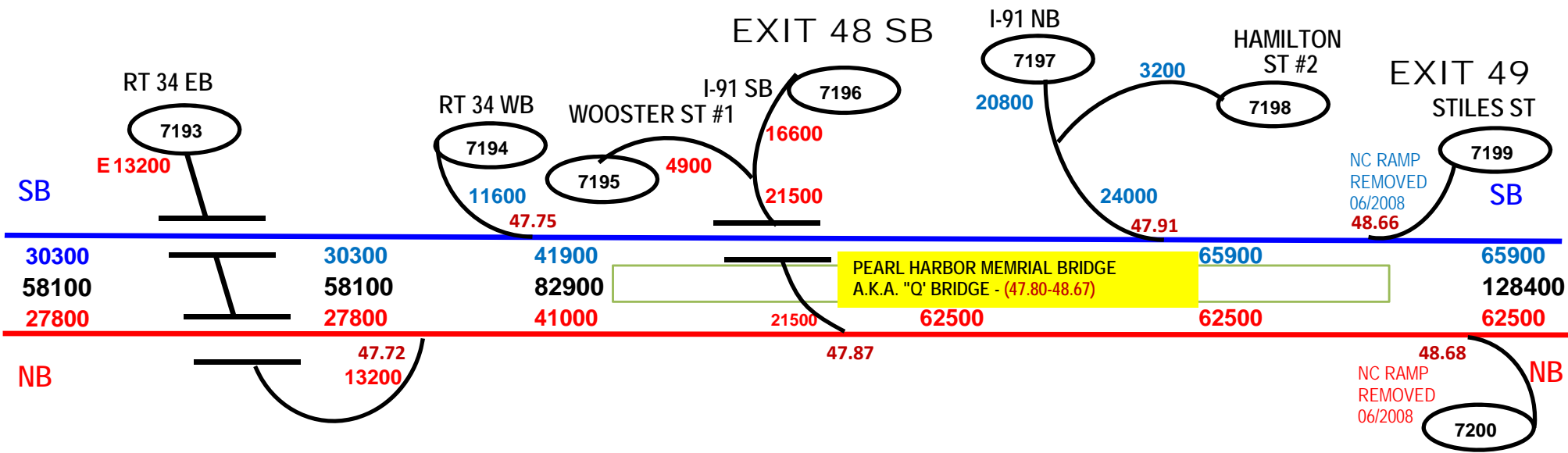
INTERSTATE 95
GREENWICH - NORTH STONINGTON
 (NEW YORK SL - RHODE ISLAND S L)
2014 ADT
 COUNTED: MAY-JUN-JUL

➔ **N**





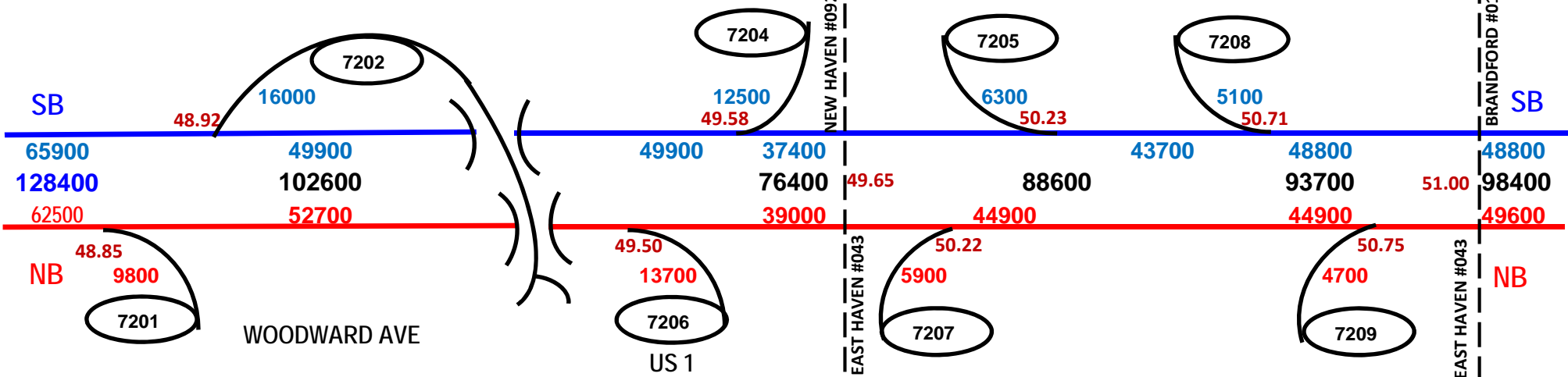
INTERSTATE 95
GREENWICH - NORTH STONINGTON
 (NEW YORK SL - RHODE ISLAND S L)
2014 ADT
 COUNTED: MAY-JUN-JUL



EXIT 50
WOODWARD AVE

EXIT 51
US 1 (SALTON TALL PKWY)

EXIT 52
RT 100 (NORTH HIGH ST)



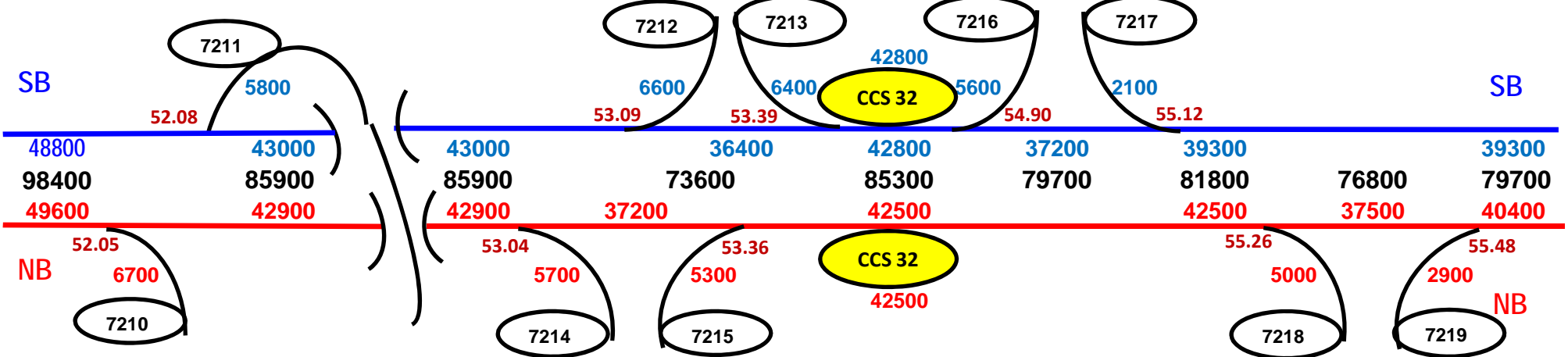
INTERSTATE 95
GREENWICH - NORTH STONINGTON
(NEW YORK SL - RHODE ISLAND S L)
2014 ADT
COUNTED: MAY-JUN-JUL

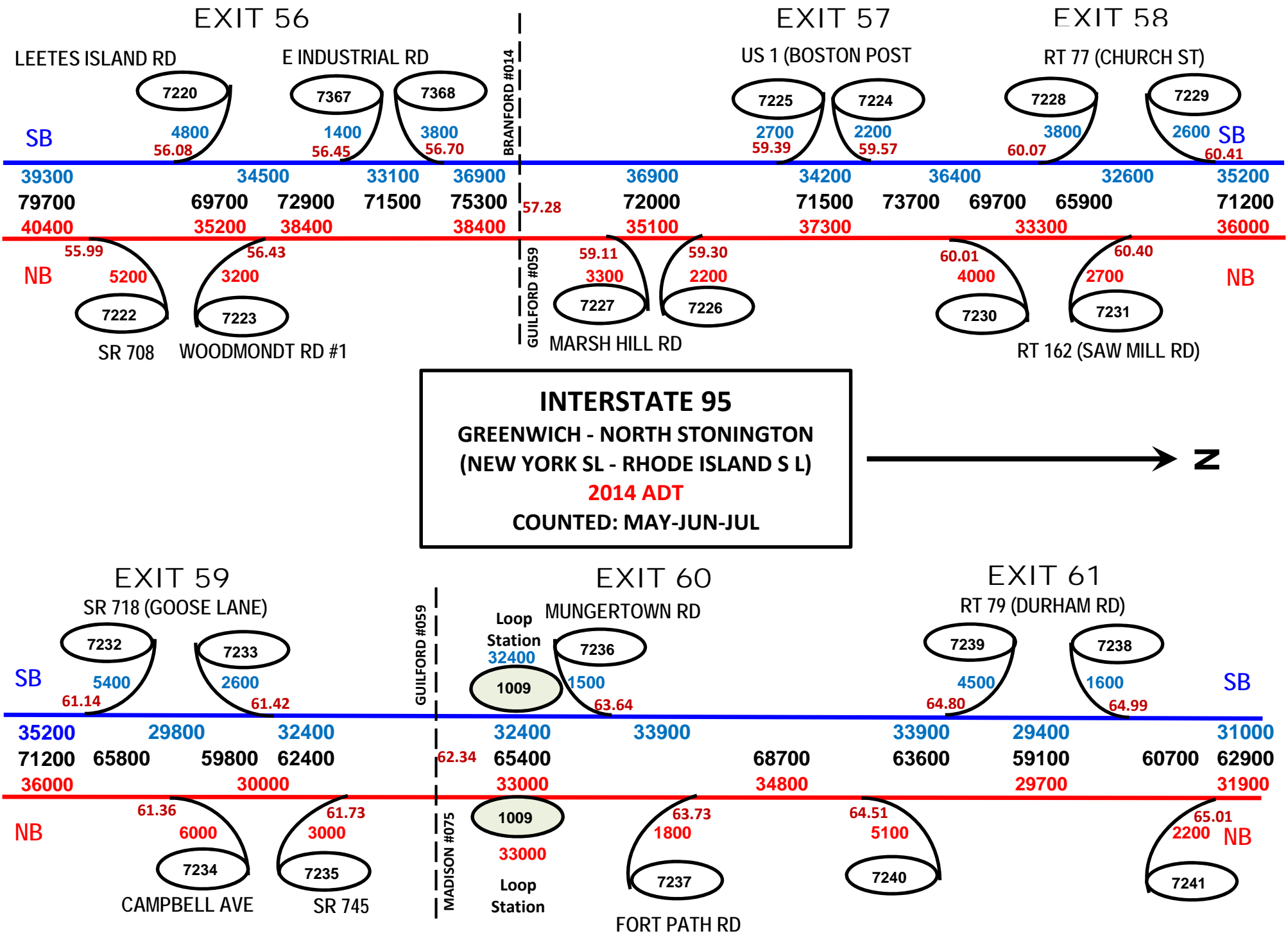


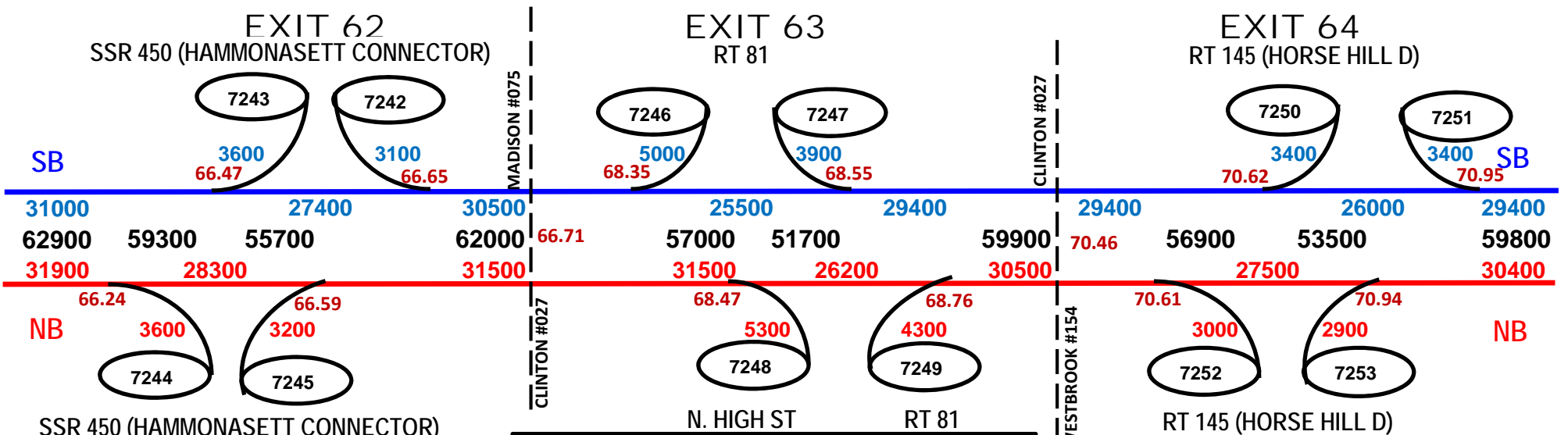
EXIT 53
SR 794 (BRANFORD CONNECTOR)

EXIT 54
SR 740 (CEDAR ST)

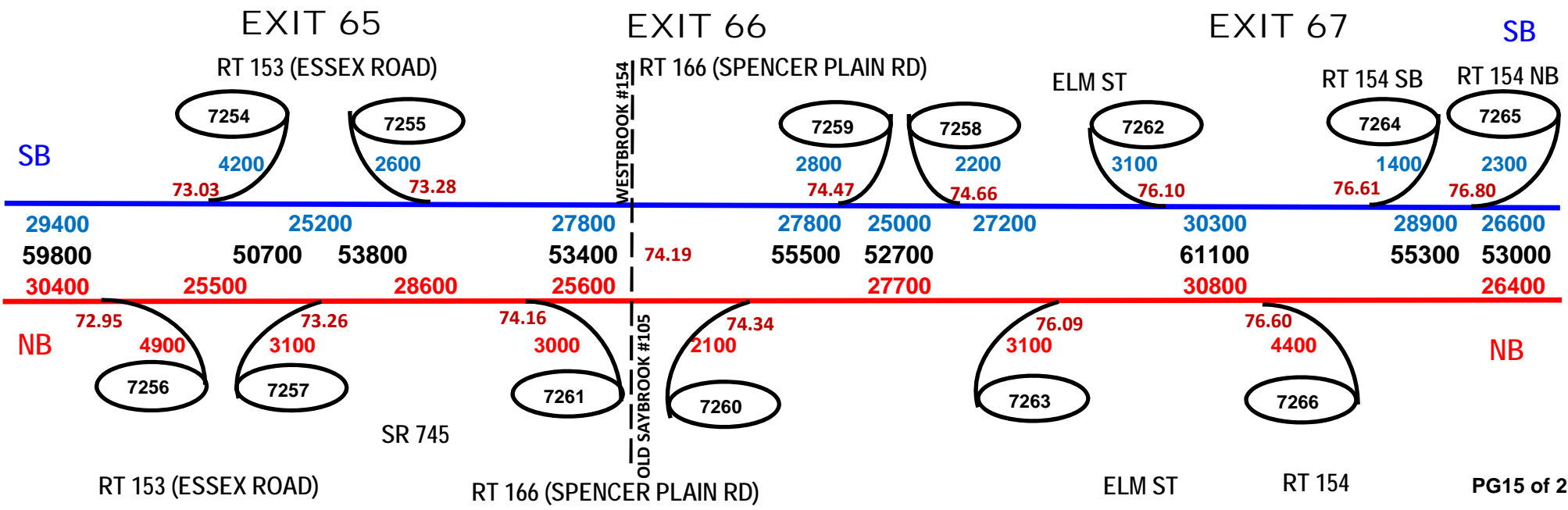
EXIT 55
US 1 (EAST MAIN ST)







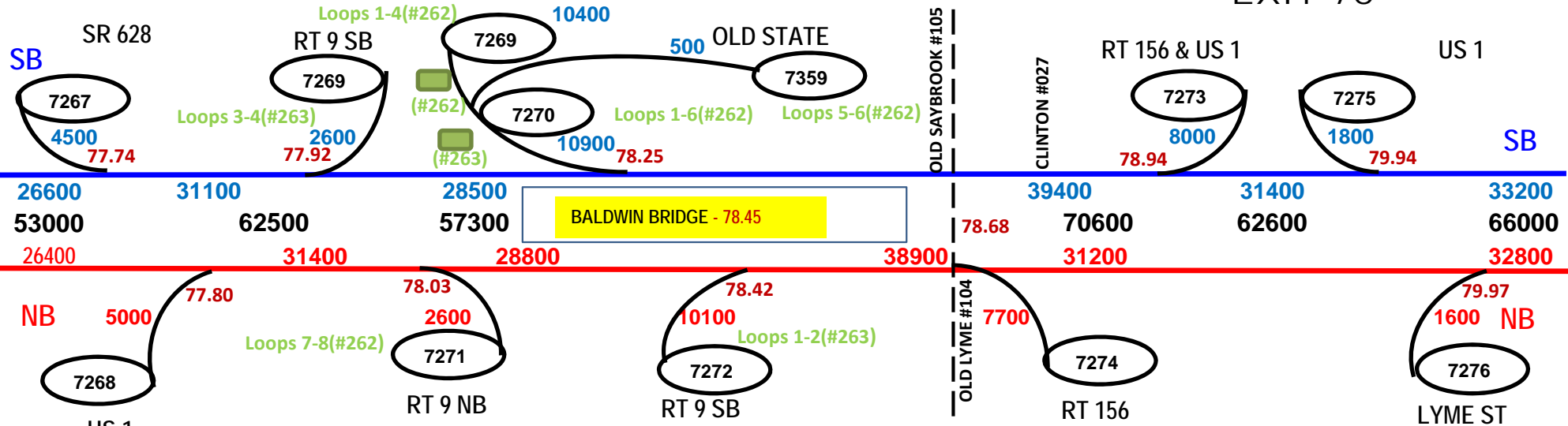
INTERSTATE 95
GREENWICH - NORTH STONINGTON
 (NEW YORK SL - RHODE ISLAND S L)
2014 ADT
COUNTED: MAY-JUN-JUL



EXIT 68

EXIT 69

EXIT 70

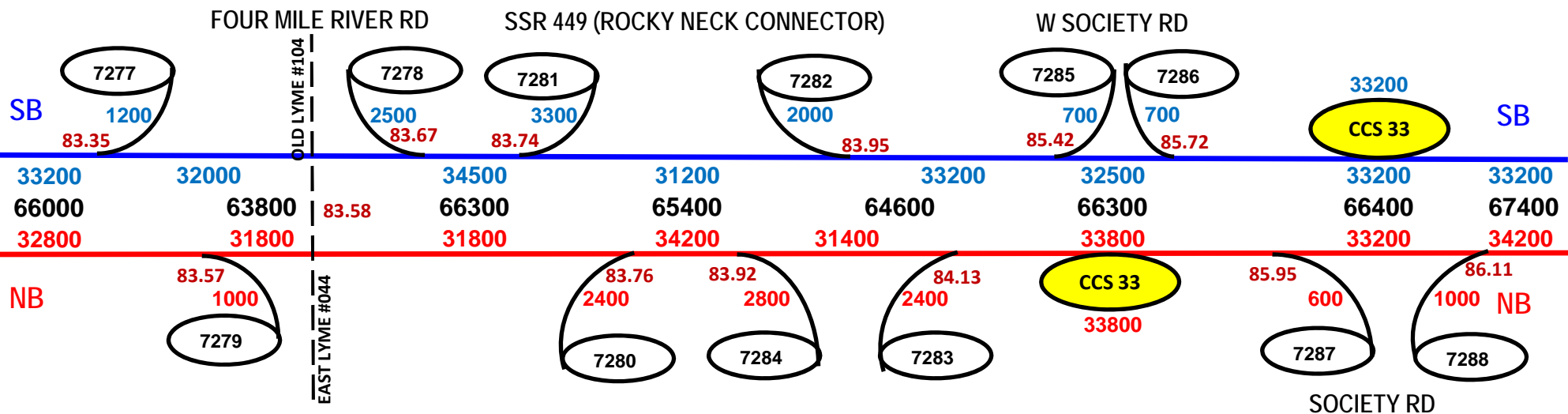


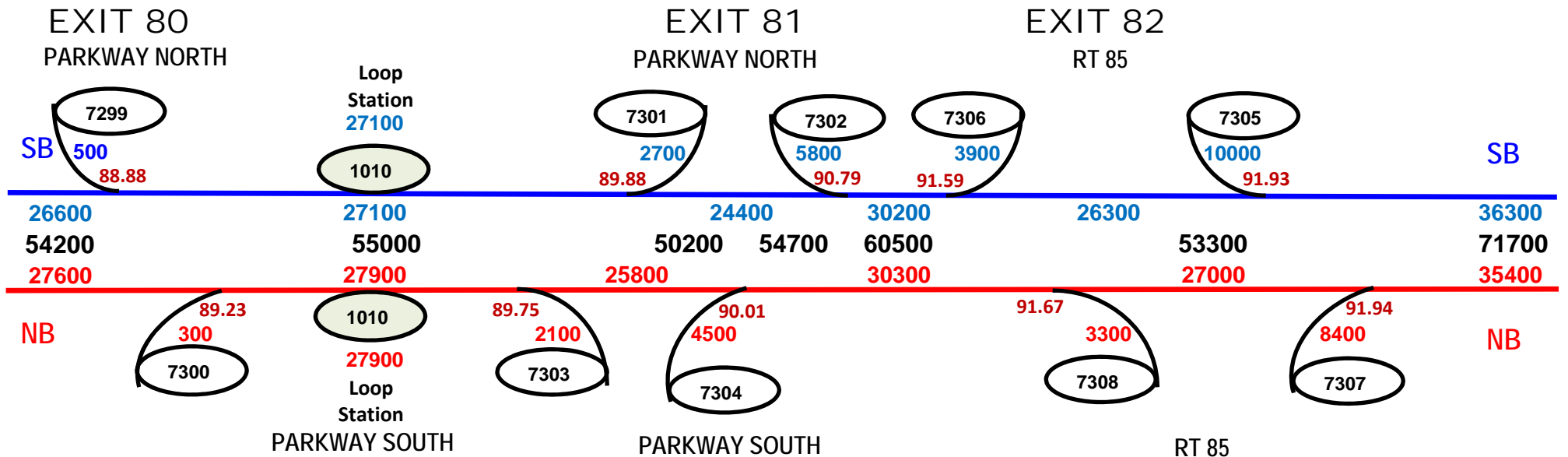
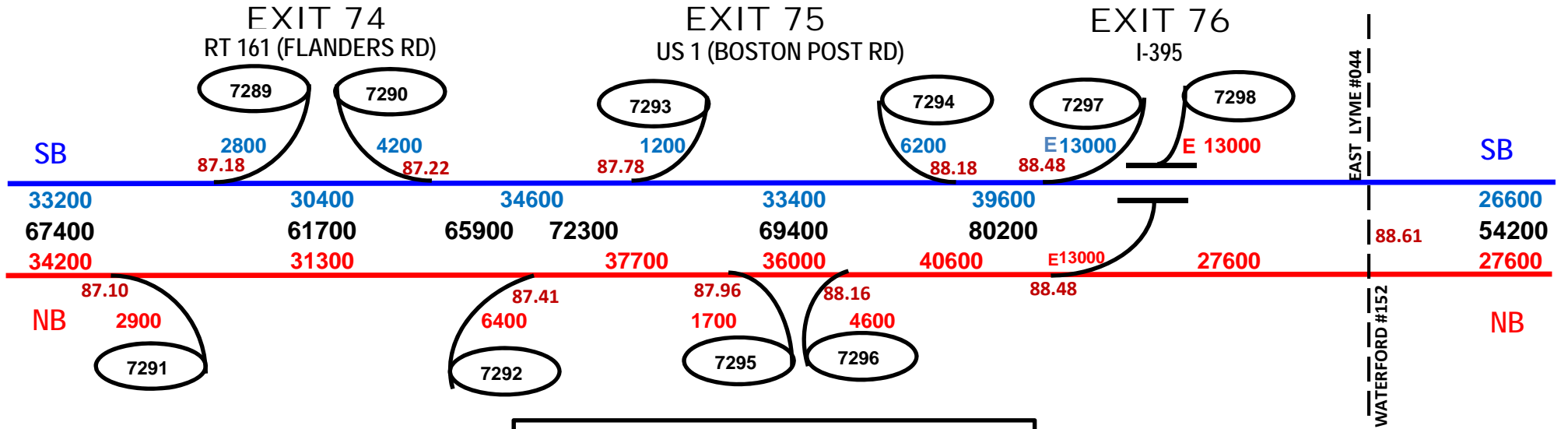
INTERSTATE 95
GREENWICH - NORTH STONINGTON
 (NEW YORK SL - RHODE ISLAND S L)
2014 ADT
 COUNTED: MAY-JUN-JUL

EXIT 71

EXIT 72

EXIT 73

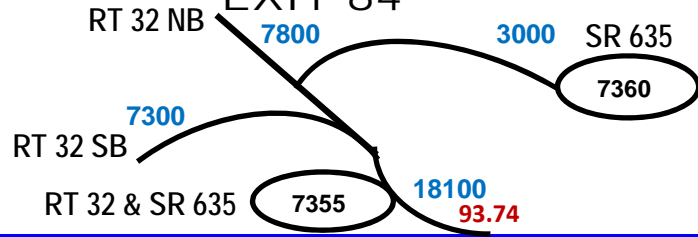
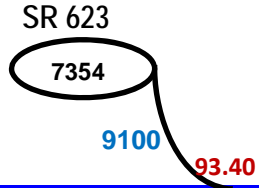
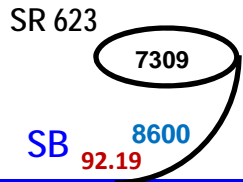




EXIT 82A

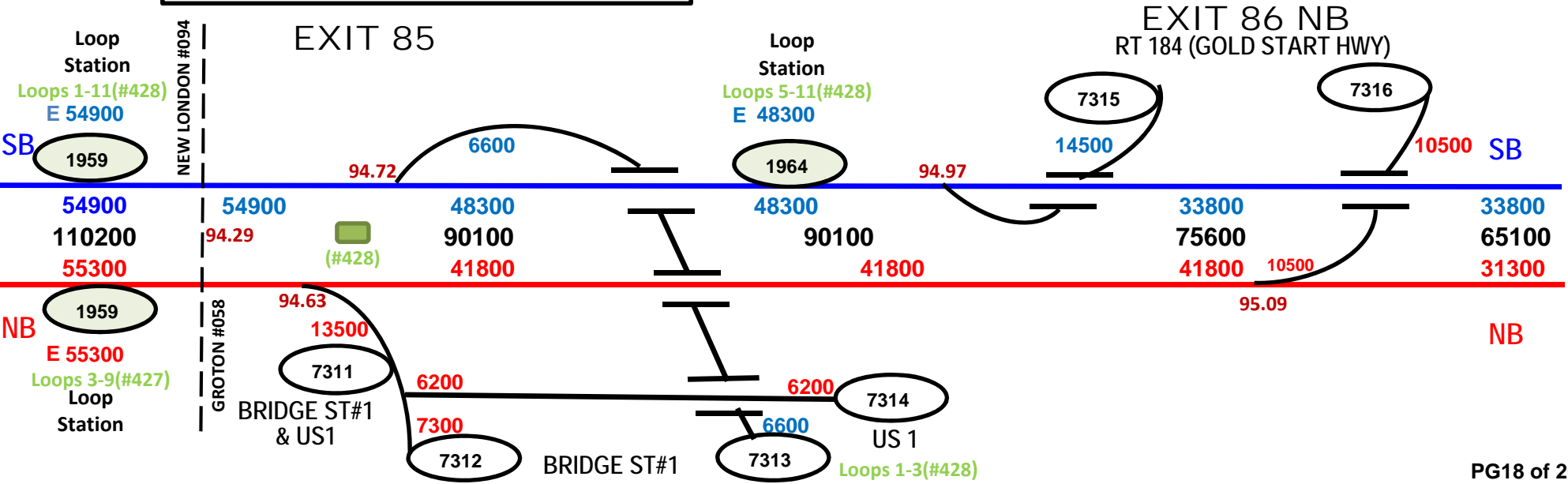
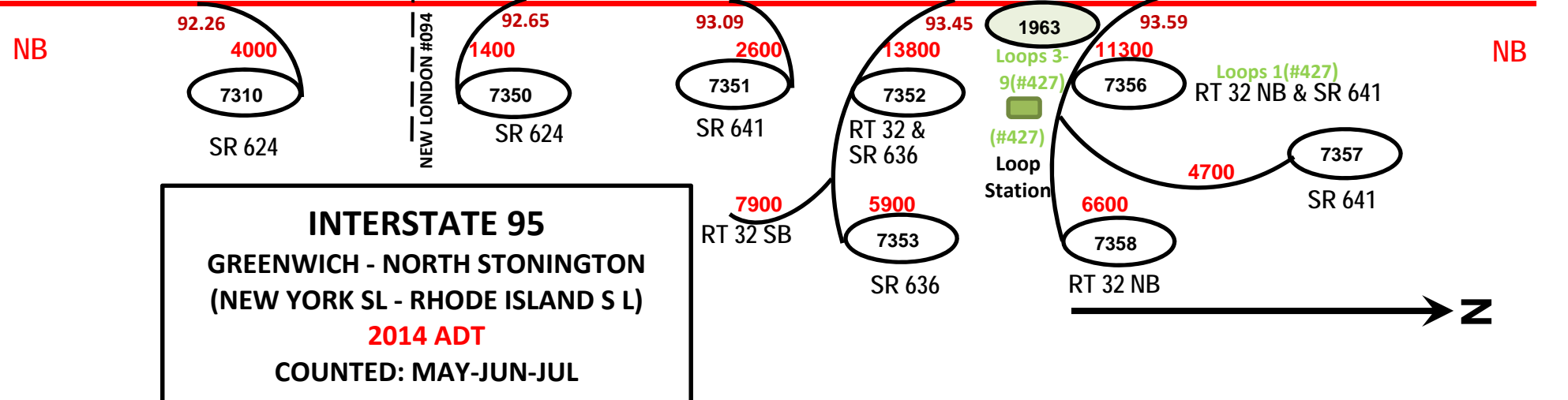
EXIT 83

EXIT 84



36300	27700	27700	36800	54900
71700	59100	60500	80800	
35400	31400	32800	E 44000	55300

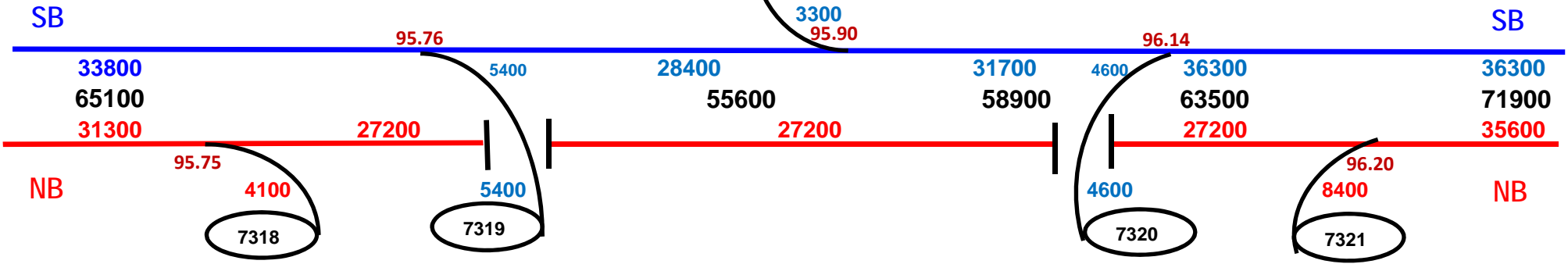
GOLD STAR MEMORIAL BRIDGE - 93.59 - 94.72



EXIT 87 NB
SR 349 (C B SHARP HWY)

EXIT 86 SB
SR 900 (BONNIE CIRCLE)

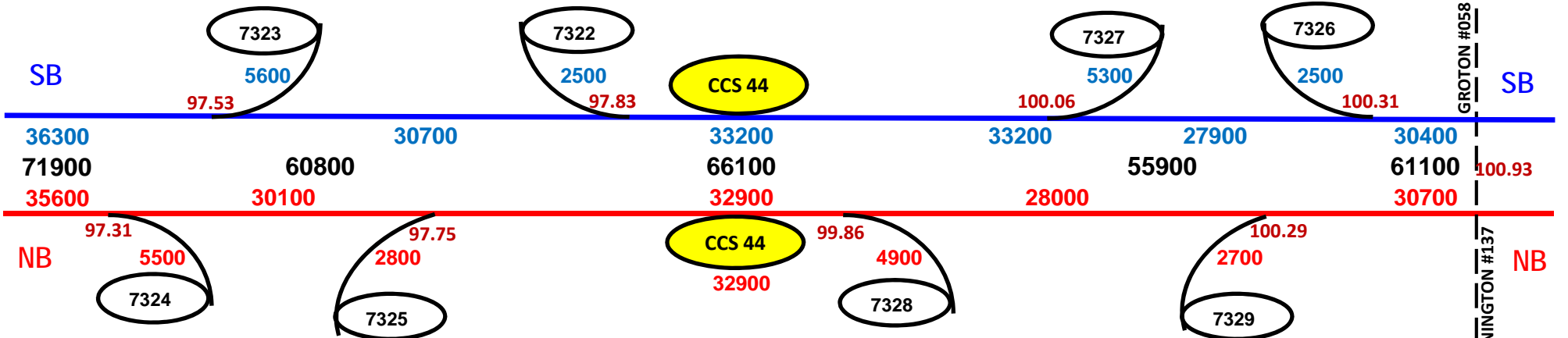
EXIT 87 SB
SR 349 (C B SHARP HWY)

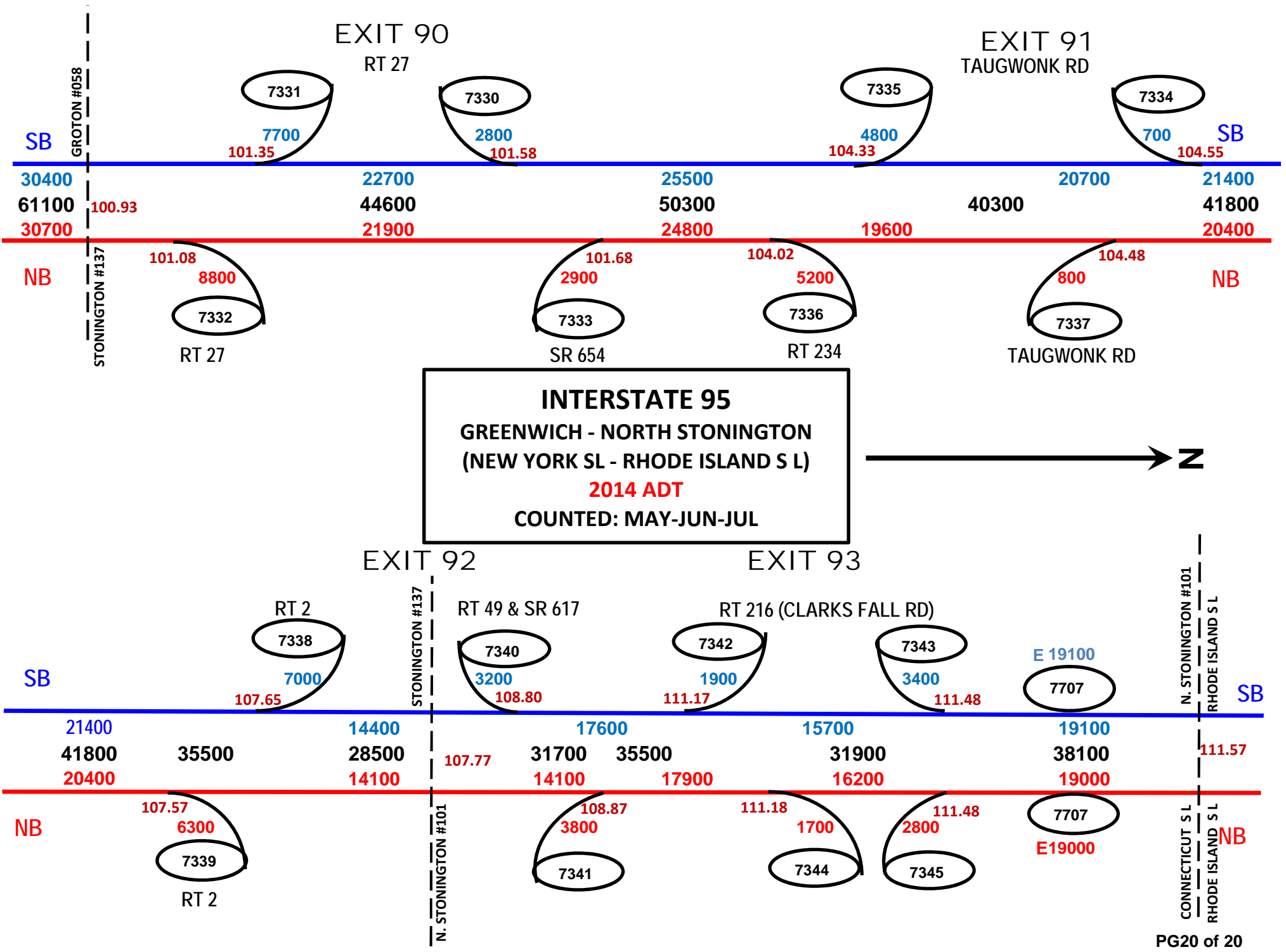


INTERSTATE 95
GREENWICH - NORTH STONINGTON
 (NEW YORK SL - RHODE ISLAND S L)
2014 ADT

EXIT 88
ROUTE 117 (NORTH RD)

EXIT 89
SR 614





STATE OF CONNECTICUT
DEPARTMENT OF TRANSPORTATION
BUREAU OF POLICY AND PLANNING
PLANNING INVENTORY AND DATA

TRAFFIC RECORDER DATA

TOWN OF GREENWICH	ROUTE 95							DIRECTION S
SOUTH OF THE EXIT 5 SB OFF RAMP	SUN	MON	TUE	WED	THU	FRI	SAT	
DAY	0	0	0	07/30/2014	07/31/2014	08/01/2014	0	
DATE								
TYPE								
HOUR								
	2014 ADT = 65900		ACF = NA					

12A	0	0	0	0	944	905	0	
01A	0	0	0	0	695	681	0	
02A	0	0	0	0	708	740	0	
03A	0	0	0	0	751	734	0	
04A	0	0	0	1119	1121	1159	0	
05A	0	0	0	2143	2136	0	0	
06A	0	0	0	3905	3908	0	0	
07A	0	0	0	5098	5218	0	0	
08A	0	0	0	5255	5263	0	0	
09A	0	0	0	4851	4870	0	0	
10A	0	0	0	4239	4208	0	0	
11A	0	0	0	4441	4453	0	0	
12P	0	0	0	4372	4342	0	0	
01P	0	0	0	3545	3550	0	0	
02P	0	0	0	3593	3605	0	0	
03P	0	0	0	3838	3847	0	0	
04P	0	0	0	4581	4544	0	0	
05P	0	0	0	4729	4702	0	0	
06P	0	0	0	3724	3715	0	0	
07P	0	0	0	2552	2523	0	0	
08P	0	0	0	1969	1982	0	0	
09P	0	0	0	1746	1724	0	0	
10P	0	0	0	1473	1452	0	0	
11P	0	0	0	1363	1369	0	0	
TOT	0	0	0	68536	71630	4219	0	

STATE OF CONNECTICUT
DEPARTMENT OF TRANSPORTATION
BUREAU OF POLICY AND PLANNING
PLANNING INVENTORY AND DATA

TRAFFIC RECORDER DATA

TOWN OF GREENWICH	ROUTE 95							DIRECTION S
SB ON RAMP FROM DELEVAN AVENUE	SUN	MON	TUE	WED	THU	FRI	SAT	
DAY	0	0	0	06/18/2014	06/19/2014	06/20/2014	0	
DATE								
TYPE								
HOUR								
	2014 ADT = 4800		ACF = NA					

12A	0	0	0	0	32	32	0	
01A	0	0	0	0	24	27	0	
02A	0	0	0	0	26	26	0	
03A	0	0	0	0	14	17	0	
04A	0	0	0	0	27	33	0	
05A	0	0	0	63	78	77	0	
06A	0	0	0	239	243	0	0	
07A	0	0	0	397	411	0	0	
08A	0	0	0	383	392	0	0	
09A	0	0	0	303	298	0	0	
10A	0	0	0	283	288	0	0	
11A	0	0	0	293	303	0	0	
12P	0	0	0	290	298	0	0	
01P	0	0	0	306	299	0	0	
02P	0	0	0	331	329	0	0	
03P	0	0	0	329	327	0	0	
04P	0	0	0	413	406	0	0	
05P	0	0	0	533	529	0	0	
06P	0	0	0	350	346	0	0	
07P	0	0	0	209	198	0	0	
08P	0	0	0	191	190	0	0	
09P	0	0	0	140	139	0	0	
10P	0	0	0	100	95	0	0	
11P	0	0	0	61	65	0	0	
TOT	0	0	0	5214	5357	212	0	

STATE OF CONNECTICUT
DEPARTMENT OF TRANSPORTATION
BUREAU OF POLICY AND PLANNING
PLANNING INVENTORY AND DATA

TRAFFIC RECORDER DATA

TOWN OF GREENWICH	ROUTE 95							DIRECTION S
SB OFF RAMP TO LOUDEN STREET (EXIT 2)	SUN	MON	TUE	WED	THU	FRI	SAT	
DAY	0	0	0	06/18/2014	06/19/2014	06/20/2014	0	
DATE								
TYPE								
HOUR								
	2014 ADT = 8300		ACF = NA					

12A	0	0	0	0	79	118	0	
01A	0	0	0	0	76	96	0	
02A	0	0	0	0	26	38	0	
03A	0	0	0	0	28	32	0	
04A	0	0	0	0	33	47	0	
05A	0	0	0	99	86	82	0	
06A	0	0	0	327	306	0	0	
07A	0	0	0	655	541	0	0	
08A	0	0	0	701	523	0	0	
09A	0	0	0	505	578	0	0	
10A	0	0	0	461	507	0	0	
11A	0	0	0	519	561	0	0	
12P	0	0	0	545	560	0	0	
01P	0	0	0	538	500	0	0	
02P	0	0	0	566	553	0	0	
03P	0	0	0	589	570	0	0	
04P	0	0	0	636	653	0	0	
05P	0	0	0	574	639	0	0	
06P	0	0	0	539	571	0	0	
07P	0	0	0	502	580	0	0	
08P	0	0	0	423	483	0	0	
09P	0	0	0	348	357	0	0	
10P	0	0	0	244	295	0	0	
11P	0	0	0	156	174	0	0	
TOT	0	0	0	8927	9279	413	0	

STATE OF CONNECTICUT
DEPARTMENT OF TRANSPORTATION
BUREAU OF POLICY AND PLANNING
PLANNING INVENTORY AND DATA

TRAFFIC RECORDER DATA

TOWN OF GREENWICH		ROUTE 95						DIRECTION N
NB OFF RAMP TO DORAN AVENUE (EXIT 2)		SUN	MON	TUE	WED	THU	FRI	SAT
DAY	DATE	0	0	0	06/18/2014	06/19/2014	06/20/2014	0
TYPE	HOUR	2014 ADT = 5400		ACF = NA				

12A		0	0	0	0	55	72	0
01A		0	0	0	0	32	28	0
02A		0	0	0	0	24	25	0
03A		0	0	0	0	5	19	0
04A		0	0	0	0	25	21	0
05A		0	0	0	0	55	51	0
06A		0	0	0	182	175	0	0
07A		0	0	0	452	432	0	0
08A		0	0	0	351	330	0	0
09A		0	0	0	372	372	0	0
10A		0	0	0	314	361	0	0
11A		0	0	0	281	295	0	0
12P		0	0	0	326	327	0	0
01P		0	0	0	302	297	0	0
02P		0	0	0	321	315	0	0
03P		0	0	0	338	390	0	0
04P		0	0	0	411	363	0	0
05P		0	0	0	762	401	0	0
06P		0	0	0	688	334	0	0
07P		0	0	0	594	257	0	0
08P		0	0	0	221	229	0	0
09P		0	0	0	232	196	0	0
10P		0	0	0	142	138	0	0
11P		0	0	0	98	102	0	0
TOT		0	0	0	6387	5510	216	0

STATE OF CONNECTICUT
DEPARTMENT OF TRANSPORTATION
BUREAU OF POLICY AND PLANNING
PLANNING INVENTORY AND DATA

TRAFFIC RECORDER DATA

TOWN OF GREENWICH		ROUTE 95						DIRECTION N
NB ON RAMP FROM RITCH AVENUE #1		SUN	MON	TUE	WED	THU	FRI	SAT
DAY	DATE	0	0	0	06/18/2014	06/19/2014	06/20/2014	0
TYPE	HOUR	2014 ADT = 7500		ACF = NA				

12A		0	0	0	0	83	116	0
01A		0	0	0	0	44	67	0
02A		0	0	0	0	34	53	0
03A		0	0	0	0	41	68	0
04A		0	0	0	0	45	50	0
05A		0	0	0	0	118	110	0
06A		0	0	0	397	342	350	0
07A		0	0	0	719	683	0	0
08A		0	0	0	780	710	0	0
09A		0	0	0	463	509	0	0
10A		0	0	0	432	449	0	0
11A		0	0	0	439	452	0	0
12P		0	0	0	463	487	0	0
01P		0	0	0	478	411	0	0
02P		0	0	0	531	557	0	0
03P		0	0	0	482	524	0	0
04P		0	0	0	476	496	0	0
05P		0	0	0	339	515	0	0
06P		0	0	0	375	447	0	0
07P		0	0	0	327	370	0	0
08P		0	0	0	365	394	0	0
09P		0	0	0	314	350	0	0
10P		0	0	0	277	274	0	0
11P		0	0	0	136	225	0	0
TOT		0	0	0	7793	8560	814	0

STATE OF CONNECTICUT
DEPARTMENT OF TRANSPORTATION
BUREAU OF POLICY AND PLANNING
PLANNING INVENTORY AND DATA

TRAFFIC RECORDER DATA

TOWN OF GREENWICH

ROUTE 95

DIRECTION S

SB ON RAMP FROM FIELD POINT ROAD

DAY	SUN	MON	TUE	WED	THU	FRI	SAT
DATE	0	0	06/24/2014	06/25/2014	0	0	0
TYPE							
HOUR							

2014 ADT = 3600

ACF = NA

12A	0	0	0	31	0	0	0
01A	0	0	0	9	0	0	0
02A	0	0	0	2	0	0	0
03A	0	0	0	4	0	0	0
04A	0	0	0	15	0	0	0
05A	0	0	0	56	0	0	0
06A	0	0	0	78	0	0	0
07A	0	0	82	80	0	0	0
08A	0	0	206	203	0	0	0
09A	0	0	204	211	0	0	0
10A	0	0	220	209	0	0	0
11A	0	0	248	258	0	0	0
12P	0	0	257	263	0	0	0
01P	0	0	209	201	0	0	0
02P	0	0	286	0	0	0	0
03P	0	0	407	0	0	0	0
04P	0	0	424	0	0	0	0
05P	0	0	451	0	0	0	0
06P	0	0	269	0	0	0	0
07P	0	0	209	0	0	0	0
08P	0	0	117	0	0	0	0
09P	0	0	102	0	0	0	0
10P	0	0	86	0	0	0	0
11P	0	0	56	0	0	0	0
TOT	0	0	3833	1620	0	0	0

STATE OF CONNECTICUT
DEPARTMENT OF TRANSPORTATION
BUREAU OF POLICY AND PLANNING
PLANNING INVENTORY AND DATA

TRAFFIC RECORDER DATA

TOWN OF GREENWICH	ROUTE 95						DIRECTION S	
SB ON RAMP FROM SR 742 (ARCH ST)	SUN	MON	TUE	WED	THU	FRI	SAT	
DAY	0	0	06/10/2014	06/11/2014	06/12/2014	0	0	
DATE								
TYPE								
HOUR								
	2014 ADT = 5000		ACF = NA					

12A	0	0	0	42	69	0	0	
01A	0	0	0	15	30	0	0	
02A	0	0	0	15	11	0	0	
03A	0	0	0	7	14	0	0	
04A	0	0	0	12	7	0	0	
05A	0	0	0	55	48	0	0	
06A	0	0	116	96	0	0	0	
07A	0	0	202	188	0	0	0	
08A	0	0	256	250	0	0	0	
09A	0	0	235	241	0	0	0	
10A	0	0	268	284	0	0	0	
11A	0	0	324	325	0	0	0	
12P	0	0	402	356	0	0	0	
01P	0	0	374	329	0	0	0	
02P	0	0	427	397	0	0	0	
03P	0	0	387	419	0	0	0	
04P	0	0	449	493	0	0	0	
05P	0	0	520	548	0	0	0	
06P	0	0	481	509	0	0	0	
07P	0	0	350	330	0	0	0	
08P	0	0	206	271	0	0	0	
09P	0	0	188	245	0	0	0	
10P	0	0	133	156	0	0	0	
11P	0	0	78	96	0	0	0	
TOT	0	0	5396	5679	179	0	0	

STATE OF CONNECTICUT
DEPARTMENT OF TRANSPORTATION
BUREAU OF POLICY AND PLANNING
PLANNING INVENTORY AND DATA

TRAFFIC RECORDER DATA

TOWN OF GREENWICH	ROUTE 95						DIRECTION S	
SB OFF RAMP TO SR 742 (EXIT 3 ARCH ST)	SUN	MON	TUE	WED	THU	FRI	SAT	
DAY								
DATE	0	0	06/10/2014	06/11/2014	06/12/2014	0	0	
TYPE								
HOUR								
	2014 ADT = 11300		ACF = NA					

12A	0	0	0	53	59	0	0	
01A	0	0	0	26	26	0	0	
02A	0	0	0	20	17	0	0	
03A	0	0	0	22	19	0	0	
04A	0	0	0	57	48	0	0	
05A	0	0	0	191	220	0	0	
06A	0	0	667	636	0	0	0	
07A	0	0	1154	1187	0	0	0	
08A	0	0	1171	1197	0	0	0	
09A	0	0	1121	1148	0	0	0	
10A	0	0	957	791	0	0	0	
11A	0	0	841	815	0	0	0	
12P	0	0	824	867	0	0	0	
01P	0	0	773	890	0	0	0	
02P	0	0	736	822	0	0	0	
03P	0	0	716	707	0	0	0	
04P	0	0	603	714	0	0	0	
05P	0	0	619	725	0	0	0	
06P	0	0	528	561	0	0	0	
07P	0	0	377	455	0	0	0	
08P	0	0	319	319	0	0	0	
09P	0	0	240	293	0	0	0	
10P	0	0	178	181	0	0	0	
11P	0	0	89	94	0	0	0	
TOT	0	0	11913	12771	389	0	0	

STATE OF CONNECTICUT
DEPARTMENT OF TRANSPORTATION
BUREAU OF POLICY AND PLANNING
PLANNING INVENTORY AND DATA

TRAFFIC RECORDER DATA

TOWN OF GREENWICH

ROUTE 95

DIRECTION N

NB OFF RAMP TO ARCH STREET #1 (EXIT 3)

DAY	SUN	MON	TUE	WED	THU	FRI	SAT
DATE	0	0	06/10/2014	06/11/2014	06/12/2014	0	0
TYPE							
HOUR							

2014 ADT = 7200

ACF = NA

12A	0	0	0	56	84	0	0
01A	0	0	0	20	18	0	0
02A	0	0	0	21	16	0	0
03A	0	0	0	11	16	0	0
04A	0	0	0	25	23	0	0
05A	0	0	0	84	91	0	0
06A	0	0	0	304	308	0	0
07A	0	0	660	633	0	0	0
08A	0	0	793	696	0	0	0
09A	0	0	713	701	0	0	0
10A	0	0	489	522	0	0	0
11A	0	0	501	553	0	0	0
12P	0	0	493	539	0	0	0
01P	0	0	474	484	0	0	0
02P	0	0	470	472	0	0	0
03P	0	0	456	448	0	0	0
04P	0	0	426	452	0	0	0
05P	0	0	485	627	0	0	0
06P	0	0	380	573	0	0	0
07P	0	0	294	353	0	0	0
08P	0	0	244	224	0	0	0
09P	0	0	196	203	0	0	0
10P	0	0	159	139	0	0	0
11P	0	0	82	108	0	0	0
TOT	0	0	7315	8248	556	0	0

STATE OF CONNECTICUT
DEPARTMENT OF TRANSPORTATION
BUREAU OF POLICY AND PLANNING
PLANNING INVENTORY AND DATA

TRAFFIC RECORDER DATA

TOWN OF GREENWICH	ROUTE 95							DIRECTION N
NB ON RAMP FROM ARCH STREET #1	SUN	MON	TUE	WED	THU	FRI	SAT	
DAY	0	0	0	07/30/2014	07/31/2014	08/01/2014	0	
DATE								
TYPE								
HOUR								
	2014 ADT = 11100		ACF = NA					

12A	0	0	0	0	81	74	0	
01A	0	0	0	0	47	52	0	
02A	0	0	0	0	20	27	0	
03A	0	0	0	0	13	22	0	
04A	0	0	0	0	23	19	0	
05A	0	0	0	54	40	0	0	
06A	0	0	0	169	181	0	0	
07A	0	0	0	525	518	0	0	
08A	0	0	0	743	800	0	0	
09A	0	0	0	655	680	0	0	
10A	0	0	0	701	703	0	0	
11A	0	0	0	826	835	0	0	
12P	0	0	0	891	816	0	0	
01P	0	0	0	802	832	0	0	
02P	0	0	0	883	835	0	0	
03P	0	0	0	938	873	0	0	
04P	0	0	0	991	844	0	0	
05P	0	0	0	1020	821	0	0	
06P	0	0	0	882	685	0	0	
07P	0	0	0	644	642	0	0	
08P	0	0	0	493	485	0	0	
09P	0	0	0	449	417	0	0	
10P	0	0	0	315	331	0	0	
11P	0	0	0	156	181	0	0	
TOT	0	0	0	12137	11703	194	0	

STATE OF CONNECTICUT
DEPARTMENT OF TRANSPORTATION
BUREAU OF POLICY AND PLANNING
PLANNING INVENTORY AND DATA

TRAFFIC RECORDER DATA

TOWN OF GREENWICH	ROUTE 95						DIRECTION S
SB ON RAMP FROM INDIAN FIELD ROAD	SUN	MON	TUE	WED	THU	FRI	SAT
DAY	0	0	06/10/2014	06/11/2014	06/12/2014	0	0
DATE							
TYPE							
HOUR							
	2014 ADT = 3900		ACF = NA				

12A	0	0	0	30	37	0	0
01A	0	0	0	8	18	0	0
02A	0	0	0	19	10	0	0
03A	0	0	0	15	11	0	0
04A	0	0	0	15	17	0	0
05A	0	0	0	66	77	0	0
06A	0	0	136	137	0	0	0
07A	0	0	295	307	0	0	0
08A	0	0	313	334	0	0	0
09A	0	0	284	267	0	0	0
10A	0	0	259	219	0	0	0
11A	0	0	236	234	0	0	0
12P	0	0	283	264	0	0	0
01P	0	0	243	254	0	0	0
02P	0	0	309	325	0	0	0
03P	0	0	305	323	0	0	0
04P	0	0	281	349	0	0	0
05P	0	0	351	356	0	0	0
06P	0	0	278	302	0	0	0
07P	0	0	213	220	0	0	0
08P	0	0	134	143	0	0	0
09P	0	0	90	86	0	0	0
10P	0	0	56	58	0	0	0
11P	0	0	56	39	0	0	0
TOT	0	0	4122	4370	170	0	0

STATE OF CONNECTICUT
DEPARTMENT OF TRANSPORTATION
BUREAU OF POLICY AND PLANNING
PLANNING INVENTORY AND DATA

TRAFFIC RECORDER DATA

TOWN OF GREENWICH	ROUTE 95						DIRECTION S	
SB OFF RAMP TO INDIAN FIELD ROAD (EXIT 4)	SUN	MON	TUE	WED	THU	FRI	SAT	
DAY	0	0	06/10/2014	06/11/2014	06/12/2014	0	0	
DATE								
TYPE								
HOUR								
	2014 ADT = 5300		ACF = NA					

12A	0	0	0	37	35	0	0	
01A	0	0	0	9	12	0	0	
02A	0	0	0	9	12	0	0	
03A	0	0	0	18	14	0	0	
04A	0	0	0	19	31	0	0	
05A	0	0	0	87	100	0	0	
06A	0	0	332	316	0	0	0	
07A	0	0	627	610	0	0	0	
08A	0	0	733	668	0	0	0	
09A	0	0	576	509	0	0	0	
10A	0	0	345	410	0	0	0	
11A	0	0	303	300	0	0	0	
12P	0	0	349	335	0	0	0	
01P	0	0	350	339	0	0	0	
02P	0	0	281	368	0	0	0	
03P	0	0	316	333	0	0	0	
04P	0	0	336	283	0	0	0	
05P	0	0	307	348	0	0	0	
06P	0	0	308	256	0	0	0	
07P	0	0	193	191	0	0	0	
08P	0	0	144	143	0	0	0	
09P	0	0	123	130	0	0	0	
10P	0	0	90	72	0	0	0	
11P	0	0	75	53	0	0	0	
TOT	0	0	5788	5843	204	0	0	

STATE OF CONNECTICUT
DEPARTMENT OF TRANSPORTATION
BUREAU OF POLICY AND PLANNING
PLANNING INVENTORY AND DATA

TRAFFIC RECORDER DATA

TOWN OF GREENWICH		ROUTE 95						DIRECTION N
NB OFF RAMP TO INDIAN FIELD ROAD (EXIT 4)		SUN	MON	TUE	WED	THU	FRI	SAT
DAY	DATE	0	0	0	06/11/2014	06/12/2014	06/13/2014	0
TYPE	HOUR	2014 ADT = 3500		ACF = NA				

12A		0	0	0	0	49	36	0
01A		0	0	0	0	22	23	0
02A		0	0	0	0	4	9	0
03A		0	0	0	0	6	8	0
04A		0	0	0	16	13	10	0
05A		0	0	0	38	29	0	0
06A		0	0	0	139	124	0	0
07A		0	0	0	280	278	0	0
08A		0	0	0	257	275	0	0
09A		0	0	0	224	252	0	0
10A		0	0	0	120	199	0	0
11A		0	0	0	219	199	0	0
12P		0	0	0	228	205	0	0
01P		0	0	0	209	228	0	0
02P		0	0	0	270	308	0	0
03P		0	0	0	241	378	0	0
04P		0	0	0	256	345	0	0
05P		0	0	0	296	299	0	0
06P		0	0	0	253	269	0	0
07P		0	0	0	174	165	0	0
08P		0	0	0	155	144	0	0
09P		0	0	0	110	123	0	0
10P		0	0	0	87	75	0	0
11P		0	0	0	47	54	0	0
TOT		0	0	0	3619	4043	86	0

STATE OF CONNECTICUT
DEPARTMENT OF TRANSPORTATION
BUREAU OF POLICY AND PLANNING
PLANNING INVENTORY AND DATA

TRAFFIC RECORDER DATA

TOWN OF GREENWICH		ROUTE 95						DIRECTION N
NB ON RAMP FROM INDIAN FIELD ROAD		SUN	MON	TUE	WED	THU	FRI	SAT
DAY	DATE	0	0	06/10/2014	06/11/2014	06/12/2014	0	0
TYPE	HOUR	2014 ADT = 5200		ACF = NA				

12A		0	0	0	29	24	0	0
01A		0	0	0	10	13	0	0
02A		0	0	0	5	3	0	0
03A		0	0	0	4	8	0	0
04A		0	0	0	24	10	0	0
05A		0	0	0	39	36	0	0
06A		0	0	0	94	103	0	0
07A		0	0	306	303	0	0	0
08A		0	0	370	346	0	0	0
09A		0	0	319	367	0	0	0
10A		0	0	304	429	0	0	0
11A		0	0	299	356	0	0	0
12P		0	0	368	324	0	0	0
01P		0	0	361	360	0	0	0
02P		0	0	458	457	0	0	0
03P		0	0	544	467	0	0	0
04P		0	0	454	434	0	0	0
05P		0	0	482	489	0	0	0
06P		0	0	413	499	0	0	0
07P		0	0	294	282	0	0	0
08P		0	0	213	217	0	0	0
09P		0	0	139	146	0	0	0
10P		0	0	109	103	0	0	0
11P		0	0	66	51	0	0	0
TOT		0	0	5499	5835	197	0	0

STATE OF CONNECTICUT
 DEPARTMENT OF TRANSPORTATION
 BUREAU OF POLICY AND PLANNING
 PLANNING INVENTORY AND DATA

TRAFFIC RECORDER DATA

TOWN OF GREENWICH	ROUTE 95						DIRECTION S
SB ON RAMP FROM US 1 (EAST PUTNAM AVE)	SUN	MON	TUE	WED	THU	FRI	SAT
DAY	0	0	06/10/2014	06/11/2014	06/12/2014	0	0
DATE	0	0	06/10/2014	06/11/2014	06/12/2014	0	0
TYPE							
HOUR							
	2014 ADT = 7500		ACF = NA				

12A	0	0	0	35	52	0	0
01A	0	0	0	21	40	0	0
02A	0	0	0	11	19	0	0
03A	0	0	0	15	15	0	0
04A	0	0	0	44	47	0	0
05A	0	0	0	133	0	0	0
06A	0	0	313	303	0	0	0
07A	0	0	605	595	0	0	0
08A	0	0	677	698	0	0	0
09A	0	0	521	544	0	0	0
10A	0	0	476	412	0	0	0
11A	0	0	514	497	0	0	0
12P	0	0	508	503	0	0	0
01P	0	0	509	518	0	0	0
02P	0	0	540	530	0	0	0
03P	0	0	562	528	0	0	0
04P	0	0	538	572	0	0	0
05P	0	0	589	659	0	0	0
06P	0	0	538	518	0	0	0
07P	0	0	388	429	0	0	0
08P	0	0	292	319	0	0	0
09P	0	0	253	245	0	0	0
10P	0	0	142	168	0	0	0
11P	0	0	76	102	0	0	0
TOT	0	0	8041	8399	173	0	0

STATE OF CONNECTICUT
DEPARTMENT OF TRANSPORTATION
BUREAU OF POLICY AND PLANNING
PLANNING INVENTORY AND DATA

TRAFFIC RECORDER DATA

TOWN OF GREENWICH		ROUTE 95						DIRECTION S
SB OFF RAMP TO US 1 (EXIT 5)		SUN	MON	TUE	WED	THU	FRI	SAT
DAY	DATE	0	0	06/10/2014	06/11/2014	06/12/2014	0	0
TYPE	HOUR	2014 ADT = 6900		ACF = NA				

12A		0	0	0	41	53	0	0
01A		0	0	0	22	29	0	0
02A		0	0	0	9	14	0	0
03A		0	0	0	11	7	0	0
04A		0	0	0	42	39	0	0
05A		0	0	124	126	0	0	0
06A		0	0	367	337	0	0	0
07A		0	0	624	589	0	0	0
08A		0	0	596	562	0	0	0
09A		0	0	517	573	0	0	0
10A		0	0	540	538	0	0	0
11A		0	0	535	485	0	0	0
12P		0	0	510	551	0	0	0
01P		0	0	496	515	0	0	0
02P		0	0	370	494	0	0	0
03P		0	0	452	459	0	0	0
04P		0	0	456	460	0	0	0
05P		0	0	361	490	0	0	0
06P		0	0	397	439	0	0	0
07P		0	0	315	318	0	0	0
08P		0	0	284	262	0	0	0
09P		0	0	263	247	0	0	0
10P		0	0	130	125	0	0	0
11P		0	0	62	74	0	0	0
TOT		0	0	7399	7769	142	0	0

STATE OF CONNECTICUT
DEPARTMENT OF TRANSPORTATION
BUREAU OF POLICY AND PLANNING
PLANNING INVENTORY AND DATA

TRAFFIC RECORDER DATA

TOWN OF GREENWICH	ROUTE 95						DIRECTION N
NB OFF RAMP TO US 1 (EXIT 5 E PUTNAM AVE)	SUN	MON	TUE	WED	THU	FRI	SAT
DAY	0	06/09/2014	06/10/2014	06/11/2014	0	0	0
DATE							
TYPE							
HOUR							
	2014 ADT = 7500	ACF = NA					

12A	0	0	65	113	0	0	0
01A	0	0	41	47	0	0	0
02A	0	0	21	28	0	0	0
03A	0	0	17	16	0	0	0
04A	0	0	32	23	0	0	0
05A	0	0	69	74	0	0	0
06A	0	0	206	204	0	0	0
07A	0	0	565	545	0	0	0
08A	0	627	530	0	0	0	0
09A	0	510	489	0	0	0	0
10A	0	443	324	0	0	0	0
11A	0	554	437	0	0	0	0
12P	0	474	465	0	0	0	0
01P	0	482	507	0	0	0	0
02P	0	522	559	0	0	0	0
03P	0	583	572	0	0	0	0
04P	0	560	591	0	0	0	0
05P	0	669	642	0	0	0	0
06P	0	560	591	0	0	0	0
07P	0	436	472	0	0	0	0
08P	0	354	366	0	0	0	0
09P	0	263	264	0	0	0	0
10P	0	217	217	0	0	0	0
11P	0	142	147	0	0	0	0
TOT	0	7396	8189	1050	0	0	0

STATE OF CONNECTICUT
DEPARTMENT OF TRANSPORTATION
BUREAU OF POLICY AND PLANNING
PLANNING INVENTORY AND DATA

TRAFFIC RECORDER DATA

TOWN OF GREENWICH		ROUTE 95						DIRECTION N
NB ON RAMP FROM US 1 (EAST PUTNAM AVE)		SUN	MON	TUE	WED	THU	FRI	SAT
DAY	DATE	0	06/09/2014	06/10/2014	06/11/2014	0	0	0
TYPE	HOUR	2014 ADT = 6400		ACF = NA				

12A		0	0	45	63	0	0	0
01A		0	0	21	28	0	0	0
02A		0	0	16	24	0	0	0
03A		0	0	8	9	0	0	0
04A		0	0	26	20	0	0	0
05A		0	0	57	61	0	0	0
06A		0	0	201	193	0	0	0
07A		0	0	390	392	0	0	0
08A		0	516	483	0	0	0	0
09A		0	435	441	0	0	0	0
10A		0	442	420	0	0	0	0
11A		0	441	482	0	0	0	0
12P		0	476	534	0	0	0	0
01P		0	523	469	0	0	0	0
02P		0	468	510	0	0	0	0
03P		0	527	508	0	0	0	0
04P		0	492	496	0	0	0	0
05P		0	421	434	0	0	0	0
06P		0	416	450	0	0	0	0
07P		0	360	340	0	0	0	0
08P		0	284	330	0	0	0	0
09P		0	234	233	0	0	0	0
10P		0	139	158	0	0	0	0
11P		0	85	90	0	0	0	0
TOT		0	6259	7142	790	0	0	0

STATE OF CONNECTICUT
 DEPARTMENT OF TRANSPORTATION
 BUREAU OF POLICY AND PLANNING
 PLANNING INVENTORY AND DATA

TRAFFIC RECORDER DATA

TOWN OF GREENWICH

ROUTE 95

DIRECTION S

SB ON RAMP FROM DELEVAN AVENUE

DAY	SUN	MON	TUE	WED	THU	FRI	SAT
DATE	0	0	0	08/24/2011	08/25/2011	0	0
TYPE							
HOUR							

2011 ADT = 4800

ACF = NA

12A	0	0	0	0	34	0	0
01A	0	0	0	0	23	0	0
02A	0	0	0	0	28	0	0
03A	0	0	0	0	14	0	0
04A	0	0	0	30	0	0	0
05A	0	0	0	76	0	0	0
06A	0	0	0	229	0	0	0
07A	0	0	0	363	0	0	0
08A	0	0	0	392	0	0	0
09A	0	0	0	310	0	0	0
10A	0	0	0	282	0	0	0
11A	0	0	0	303	0	0	0
12P	0	0	0	291	0	0	0
01P	0	0	0	290	0	0	0
02P	0	0	0	321	0	0	0
03P	0	0	0	301	0	0	0
04P	0	0	0	415	0	0	0
05P	0	0	0	482	0	0	0
06P	0	0	0	315	0	0	0
07P	0	0	0	225	0	0	0
08P	0	0	0	182	0	0	0
09P	0	0	0	137	0	0	0
10P	0	0	0	108	0	0	0
11P	0	0	0	69	0	0	0
TOT	0	0	0	5121	99	0	0

STATE OF CONNECTICUT
 DEPARTMENT OF TRANSPORTATION
 BUREAU OF POLICY AND PLANNING
 PLANNING INVENTORY AND DATA

TRAFFIC RECORDER DATA

TOWN OF GREENWICH	ROUTE 95							DIRECTION S
SB OFF RAMP TO LOUDEN STREET (EXIT 2)	SUN	MON	TUE	WED	THU	FRI	SAT	
DAY	0	0	0	08/24/2011	08/25/2011	0	0	
DATE	0	0	0	08/24/2011	08/25/2011	0	0	
TYPE								
HOUR								
	2011 ADT = 7900		ACF = NA					

12A	0	0	0	0	81	0	0	
01A	0	0	0	0	96	0	0	
02A	0	0	0	0	32	0	0	
03A	0	0	0	0	25	0	0	
04A	0	0	0	30	0	0	0	
05A	0	0	0	84	0	0	0	
06A	0	0	0	244	0	0	0	
07A	0	0	0	495	0	0	0	
08A	0	0	0	534	0	0	0	
09A	0	0	0	507	0	0	0	
10A	0	0	0	320	0	0	0	
11A	0	0	0	410	0	0	0	
12P	0	0	0	492	0	0	0	
01P	0	0	0	490	0	0	0	
02P	0	0	0	518	0	0	0	
03P	0	0	0	566	0	0	0	
04P	0	0	0	770	0	0	0	
05P	0	0	0	595	0	0	0	
06P	0	0	0	598	0	0	0	
07P	0	0	0	493	0	0	0	
08P	0	0	0	394	0	0	0	
09P	0	0	0	352	0	0	0	
10P	0	0	0	251	0	0	0	
11P	0	0	0	168	0	0	0	
TOT	0	0	0	8311	234	0	0	

STATE OF CONNECTICUT
 DEPARTMENT OF TRANSPORTATION
 BUREAU OF POLICY AND PLANNING
 PLANNING INVENTORY AND DATA

TRAFFIC RECORDER DATA

TOWN OF GREENWICH

ROUTE 95

DIRECTION N

NB OFF RAMP TO DORAN AVENUE (EXIT 2)

DAY	SUN	MON	TUE	WED	THU	FRI	SAT
DATE	0	0	0	08/24/2011	08/25/2011	0	0
TYPE							
HOUR							

2011 ADT = 4800

ACF = NA

12A	0	0	0	0	63	0	0
01A	0	0	0	0	31	0	0
02A	0	0	0	0	21	0	0
03A	0	0	0	0	18	0	0
04A	0	0	0	20	0	0	0
05A	0	0	0	55	0	0	0
06A	0	0	0	209	0	0	0
07A	0	0	0	418	0	0	0
08A	0	0	0	442	0	0	0
09A	0	0	0	331	0	0	0
10A	0	0	0	259	0	0	0
11A	0	0	0	306	0	0	0
12P	0	0	0	291	0	0	0
01P	0	0	0	289	0	0	0
02P	0	0	0	270	0	0	0
03P	0	0	0	291	0	0	0
04P	0	0	0	325	0	0	0
05P	0	0	0	378	0	0	0
06P	0	0	0	316	0	0	0
07P	0	0	0	239	0	0	0
08P	0	0	0	194	0	0	0
09P	0	0	0	183	0	0	0
10P	0	0	0	156	0	0	0
11P	0	0	0	95	0	0	0
TOT	0	0	0	5067	133	0	0

STATE OF CONNECTICUT
DEPARTMENT OF TRANSPORTATION
BUREAU OF POLICY AND PLANNING
PLANNING INVENTORY AND DATA

TRAFFIC RECORDER DATA

TOWN OF GREENWICH

ROUTE 95

DIRECTION N

NB ON RAMP FROM RITCH AVENUE #1

DAY	SUN	MON	TUE	WED	THU	FRI	SAT
DATE	0	0	0	08/24/2011	08/25/2011	0	0
TYPE							
HOUR							

2011 ADT = 7300

ACF = NA

12A	0	0	0	0	79	0	0
01A	0	0	0	0	56	0	0
02A	0	0	0	0	36	0	0
03A	0	0	0	0	38	0	0
04A	0	0	0	60	0	0	0
05A	0	0	0	100	0	0	0
06A	0	0	0	323	0	0	0
07A	0	0	0	633	0	0	0
08A	0	0	0	632	0	0	0
09A	0	0	0	460	0	0	0
10A	0	0	0	408	0	0	0
11A	0	0	0	464	0	0	0
12P	0	0	0	423	0	0	0
01P	0	0	0	482	0	0	0
02P	0	0	0	414	0	0	0
03P	0	0	0	434	0	0	0
04P	0	0	0	518	0	0	0
05P	0	0	0	485	0	0	0
06P	0	0	0	436	0	0	0
07P	0	0	0	398	0	0	0
08P	0	0	0	339	0	0	0
09P	0	0	0	292	0	0	0
10P	0	0	0	231	0	0	0
11P	0	0	0	144	0	0	0
TOT	0	0	0	7676	209	0	0

STATE OF CONNECTICUT
 DEPARTMENT OF TRANSPORTATION
 BUREAU OF POLICY AND PLANNING
 PLANNING INVENTORY AND DATA

TRAFFIC RECORDER DATA

TOWN OF GREENWICH	ROUTE 95							DIRECTION S
SB ON RAMP FROM FIELD POINT ROAD	SUN	MON	TUE	WED	THU	FRI	SAT	
DAY	0	0	0	08/24/2011	08/25/2011	0	0	
DATE								
TYPE								
HOUR								
	2011 ADT = 3300		ACF = NA					

12A	0	0	0	0	9	0	0	
01A	0	0	0	0	15	0	0	
02A	0	0	0	0	6	0	0	
03A	0	0	0	4	0	0	0	
04A	0	0	0	7	0	0	0	
05A	0	0	0	22	0	0	0	
06A	0	0	0	59	0	0	0	
07A	0	0	0	140	0	0	0	
08A	0	0	0	194	0	0	0	
09A	0	0	0	180	0	0	0	
10A	0	0	0	202	0	0	0	
11A	0	0	0	248	0	0	0	
12P	0	0	0	212	0	0	0	
01P	0	0	0	228	0	0	0	
02P	0	0	0	220	0	0	0	
03P	0	0	0	281	0	0	0	
04P	0	0	0	403	0	0	0	
05P	0	0	0	387	0	0	0	
06P	0	0	0	308	0	0	0	
07P	0	0	0	212	0	0	0	
08P	0	0	0	107	0	0	0	
09P	0	0	0	90	0	0	0	
10P	0	0	0	64	0	0	0	
11P	0	0	0	31	0	0	0	
TOT	0	0	0	3599	30	0	0	

STATE OF CONNECTICUT
DEPARTMENT OF TRANSPORTATION
BUREAU OF POLICY AND PLANNING
PLANNING INVENTORY AND DATA

TRAFFIC RECORDER DATA

TOWN OF GREENWICH	ROUTE 95							DIRECTION S
SB ON RAMP FROM SR 742 (ARCH ST)	SUN	MON	TUE	WED	THU	FRI	SAT	
DAY								
DATE	0	0	0	08/24/2011	08/25/2011	0	0	
TYPE								
HOUR								
	2011 ADT = 5500		ACF = NA					

12A	0	0	0	0	34	0	0	
01A	0	0	0	0	23	0	0	
02A	0	0	0	0	17	0	0	
03A	0	0	0	11	0	0	0	
04A	0	0	0	10	0	0	0	
05A	0	0	0	43	0	0	0	
06A	0	0	0	108	0	0	0	
07A	0	0	0	206	0	0	0	
08A	0	0	0	231	0	0	0	
09A	0	0	0	252	0	0	0	
10A	0	0	0	335	0	0	0	
11A	0	0	0	358	0	0	0	
12P	0	0	0	402	0	0	0	
01P	0	0	0	340	0	0	0	
02P	0	0	0	470	0	0	0	
03P	0	0	0	486	0	0	0	
04P	0	0	0	575	0	0	0	
05P	0	0	0	543	0	0	0	
06P	0	0	0	456	0	0	0	
07P	0	0	0	338	0	0	0	
08P	0	0	0	219	0	0	0	
09P	0	0	0	244	0	0	0	
10P	0	0	0	158	0	0	0	
11P	0	0	0	93	0	0	0	
TOT	0	0	0	5878	74	0	0	

STATE OF CONNECTICUT
DEPARTMENT OF TRANSPORTATION
BUREAU OF POLICY AND PLANNING
PLANNING INVENTORY AND DATA

TRAFFIC RECORDER DATA

TOWN OF GREENWICH	ROUTE 95							DIRECTION S
SB OFF RAMP TO SR 742 (EXIT 3 ARCH ST)	SUN	MON	TUE	WED	THU	FRI	SAT	
DAY	0	0	0	0	09/01/2011	09/02/2011	0	
DATE								
TYPE								
HOUR								
	2011 ADT = 11100		ACF = NA					

12A	0	0	0	0	0	56	0	
01A	0	0	0	0	0	33	0	
02A	0	0	0	0	15	16	0	
03A	0	0	0	0	19	0	0	
04A	0	0	0	0	44	0	0	
05A	0	0	0	0	132	0	0	
06A	0	0	0	0	526	0	0	
07A	0	0	0	0	1188	0	0	
08A	0	0	0	0	1287	0	0	
09A	0	0	0	0	1112	0	0	
10A	0	0	0	0	888	0	0	
11A	0	0	0	0	844	0	0	
12P	0	0	0	0	849	0	0	
01P	0	0	0	0	731	0	0	
02P	0	0	0	0	780	0	0	
03P	0	0	0	0	708	0	0	
04P	0	0	0	0	562	0	0	
05P	0	0	0	0	554	0	0	
06P	0	0	0	0	482	0	0	
07P	0	0	0	0	449	0	0	
08P	0	0	0	0	304	0	0	
09P	0	0	0	0	240	0	0	
10P	0	0	0	0	189	0	0	
11P	0	0	0	0	101	0	0	
TOT	0	0	0	0	12004	105	0	

STATE OF CONNECTICUT
DEPARTMENT OF TRANSPORTATION
BUREAU OF POLICY AND PLANNING
PLANNING INVENTORY AND DATA

TRAFFIC RECORDER DATA

TOWN OF GREENWICH

ROUTE 95

DIRECTION N

NB OFF RAMP TO ARCH STREET #1 (EXIT 3)

DAY	SUN	MON	TUE	WED	THU	FRI	SAT
DATE	0	0	0	08/24/2011	08/25/2011	0	0
TYPE							
HOUR							

2011 ADT = 6700

ACF = NA

12A	0	0	0	0	44	0	0
01A	0	0	0	0	29	0	0
02A	0	0	0	0	17	0	0
03A	0	0	0	0	13	0	0
04A	0	0	0	25	0	0	0
05A	0	0	0	63	0	0	0
06A	0	0	0	285	0	0	0
07A	0	0	0	613	0	0	0
08A	0	0	0	712	0	0	0
09A	0	0	0	579	0	0	0
10A	0	0	0	465	0	0	0
11A	0	0	0	402	0	0	0
12P	0	0	0	450	0	0	0
01P	0	0	0	447	0	0	0
02P	0	0	0	443	0	0	0
03P	0	0	0	370	0	0	0
04P	0	0	0	517	0	0	0
05P	0	0	0	503	0	0	0
06P	0	0	0	375	0	0	0
07P	0	0	0	316	0	0	0
08P	0	0	0	202	0	0	0
09P	0	0	0	190	0	0	0
10P	0	0	0	149	0	0	0
11P	0	0	0	117	0	0	0
TOT	0	0	0	7223	103	0	0

STATE OF CONNECTICUT
DEPARTMENT OF TRANSPORTATION
BUREAU OF POLICY AND PLANNING
PLANNING INVENTORY AND DATA

TRAFFIC RECORDER DATA

TOWN OF GREENWICH	ROUTE 95							DIRECTION N
NB ON RAMP FROM ARCH STREET #1	SUN	MON	TUE	WED	THU	FRI	SAT	
DAY	0	0	0	08/24/2011	08/25/2011	0	0	
DATE								
TYPE								
HOUR								
	2011 ADT = 11000		ACF = NA					

12A	0	0	0	0	90	0	0	
01A	0	0	0	0	38	0	0	
02A	0	0	0	0	23	0	0	
03A	0	0	0	0	15	0	0	
04A	0	0	0	26	0	0	0	
05A	0	0	0	61	0	0	0	
06A	0	0	0	235	0	0	0	
07A	0	0	0	624	0	0	0	
08A	0	0	0	728	0	0	0	
09A	0	0	0	631	0	0	0	
10A	0	0	0	688	0	0	0	
11A	0	0	0	753	0	0	0	
12P	0	0	0	888	0	0	0	
01P	0	0	0	818	0	0	0	
02P	0	0	0	838	0	0	0	
03P	0	0	0	886	0	0	0	
04P	0	0	0	870	0	0	0	
05P	0	0	0	931	0	0	0	
06P	0	0	0	835	0	0	0	
07P	0	0	0	641	0	0	0	
08P	0	0	0	437	0	0	0	
09P	0	0	0	417	0	0	0	
10P	0	0	0	289	0	0	0	
11P	0	0	0	198	0	0	0	
TOT	0	0	0	11794	166	0	0	

STATE OF CONNECTICUT
 DEPARTMENT OF TRANSPORTATION
 BUREAU OF POLICY AND PLANNING
 PLANNING INVENTORY AND DATA

TRAFFIC RECORDER DATA

TOWN OF GREENWICH	ROUTE 95							DIRECTION S
SB ON RAMP FROM INDIAN FIELD ROAD	SUN	MON	TUE	WED	THU	FRI	SAT	
DAY	0	08/22/2011	08/23/2011	0	0	0	0	
DATE								
TYPE								
HOUR								
	2011 ADT = 3500		ACF = NA					

12A	0	0	18	0	0	0	0	
01A	0	0	11	0	0	0	0	
02A	0	0	16	0	0	0	0	
03A	0	0	11	0	0	0	0	
04A	0	17	0	0	0	0	0	
05A	0	46	0	0	0	0	0	
06A	0	144	0	0	0	0	0	
07A	0	264	0	0	0	0	0	
08A	0	264	0	0	0	0	0	
09A	0	262	0	0	0	0	0	
10A	0	231	0	0	0	0	0	
11A	0	239	0	0	0	0	0	
12P	0	243	0	0	0	0	0	
01P	0	270	0	0	0	0	0	
02P	0	207	0	0	0	0	0	
03P	0	241	0	0	0	0	0	
04P	0	308	0	0	0	0	0	
05P	0	304	0	0	0	0	0	
06P	0	239	0	0	0	0	0	
07P	0	201	0	0	0	0	0	
08P	0	121	0	0	0	0	0	
09P	0	65	0	0	0	0	0	
10P	0	43	0	0	0	0	0	
11P	0	43	0	0	0	0	0	
TOT	0	3752	56	0	0	0	0	

STATE OF CONNECTICUT
DEPARTMENT OF TRANSPORTATION
BUREAU OF POLICY AND PLANNING
PLANNING INVENTORY AND DATA

TRAFFIC RECORDER DATA

TOWN OF GREENWICH	ROUTE 95							DIRECTION S
SB OFF RAMP TO INDIAN FIELD ROAD (EXIT 4)	SUN	MON	TUE	WED	THU	FRI	SAT	
DAY	0	08/22/2011	08/23/2011	0	0	0	0	
DATE								
TYPE								
HOUR								
	2011 ADT = 4400	ACF = NA						

12A	0	0	23	0	0	0	0	
01A	0	0	13	0	0	0	0	
02A	0	0	16	0	0	0	0	
03A	0	0	12	0	0	0	0	
04A	0	24	0	0	0	0	0	
05A	0	40	0	0	0	0	0	
06A	0	207	0	0	0	0	0	
07A	0	486	0	0	0	0	0	
08A	0	609	0	0	0	0	0	
09A	0	410	0	0	0	0	0	
10A	0	267	0	0	0	0	0	
11A	0	266	0	0	0	0	0	
12P	0	290	0	0	0	0	0	
01P	0	293	0	0	0	0	0	
02P	0	326	0	0	0	0	0	
03P	0	329	0	0	0	0	0	
04P	0	204	0	0	0	0	0	
05P	0	237	0	0	0	0	0	
06P	0	222	0	0	0	0	0	
07P	0	149	0	0	0	0	0	
08P	0	137	0	0	0	0	0	
09P	0	90	0	0	0	0	0	
10P	0	53	0	0	0	0	0	
11P	0	31	0	0	0	0	0	
TOT	0	4670	64	0	0	0	0	

STATE OF CONNECTICUT
DEPARTMENT OF TRANSPORTATION
BUREAU OF POLICY AND PLANNING
PLANNING INVENTORY AND DATA

TRAFFIC RECORDER DATA

TOWN OF GREENWICH		ROUTE 95						DIRECTION N
NB OFF RAMP TO INDIAN FIELD ROAD (EXIT 4)		SUN	MON	TUE	WED	THU	FRI	SAT
DAY	DATE	0	0	08/23/2011	08/24/2011	08/25/2011	0	0
TYPE	HOUR	2011 ADT = 3100		ACF = NA				

12A		0	0	0	27	27	0	0
01A		0	0	0	11	18	0	0
02A		0	0	0	8	12	0	0
03A		0	0	0	10	6	0	0
04A		0	0	0	19	0	0	0
05A		0	0	29	20	0	0	0
06A		0	0	77	86	0	0	0
07A		0	0	240	225	0	0	0
08A		0	0	270	262	0	0	0
09A		0	0	202	228	0	0	0
10A		0	0	174	169	0	0	0
11A		0	0	188	161	0	0	0
12P		0	0	182	209	0	0	0
01P		0	0	195	204	0	0	0
02P		0	0	191	210	0	0	0
03P		0	0	244	184	0	0	0
04P		0	0	229	328	0	0	0
05P		0	0	224	279	0	0	0
06P		0	0	195	190	0	0	0
07P		0	0	172	166	0	0	0
08P		0	0	130	151	0	0	0
09P		0	0	106	133	0	0	0
10P		0	0	100	102	0	0	0
11P		0	0	47	55	0	0	0
TOT		0	0	3195	3437	63	0	0

STATE OF CONNECTICUT
DEPARTMENT OF TRANSPORTATION
BUREAU OF POLICY AND PLANNING
PLANNING INVENTORY AND DATA

TRAFFIC RECORDER DATA

TOWN OF GREENWICH

ROUTE 95

DIRECTION N

NB ON RAMP FROM INDIAN FIELD ROAD

DAY	SUN	MON	TUE	WED	THU	FRI	SAT
DATE	0	08/22/2011	08/23/2011	0	0	0	0
TYPE							
HOUR							

2011 ADT = 4300 ACF = NA

12A	0	0	21	0	0	0	0
01A	0	0	7	0	0	0	0
02A	0	0	2	0	0	0	0
03A	0	0	5	0	0	0	0
04A	0	10	0	0	0	0	0
05A	0	19	0	0	0	0	0
06A	0	67	0	0	0	0	0
07A	0	193	0	0	0	0	0
08A	0	285	0	0	0	0	0
09A	0	275	0	0	0	0	0
10A	0	263	0	0	0	0	0
11A	0	258	0	0	0	0	0
12P	0	333	0	0	0	0	0
01P	0	337	0	0	0	0	0
02P	0	380	0	0	0	0	0
03P	0	404	0	0	0	0	0
04P	0	428	0	0	0	0	0
05P	0	426	0	0	0	0	0
06P	0	422	0	0	0	0	0
07P	0	198	0	0	0	0	0
08P	0	157	0	0	0	0	0
09P	0	86	0	0	0	0	0
10P	0	89	0	0	0	0	0
11P	0	50	0	0	0	0	0
TOT	0	4680	35	0	0	0	0

STATE OF CONNECTICUT
DEPARTMENT OF TRANSPORTATION
BUREAU OF POLICY AND PLANNING
PLANNING INVENTORY AND DATA

TRAFFIC RECORDER DATA

TOWN OF GREENWICH	ROUTE 95							DIRECTION S
SB ON RAMP FROM US 1 (EAST PUTNAM AVE)	SUN	MON	TUE	WED	THU	FRI	SAT	
DAY	0	08/22/2011	08/23/2011	0	0	0	0	
DATE								
TYPE								
HOUR								
	2011 ADT = 6800		ACF = NA					

12A	0	0	30	0	0	0	0	
01A	0	0	18	0	0	0	0	
02A	0	0	16	0	0	0	0	
03A	0	17	0	0	0	0	0	
04A	0	25	0	0	0	0	0	
05A	0	102	0	0	0	0	0	
06A	0	220	0	0	0	0	0	
07A	0	462	0	0	0	0	0	
08A	0	591	0	0	0	0	0	
09A	0	522	0	0	0	0	0	
10A	0	446	0	0	0	0	0	
11A	0	454	0	0	0	0	0	
12P	0	460	0	0	0	0	0	
01P	0	460	0	0	0	0	0	
02P	0	493	0	0	0	0	0	
03P	0	423	0	0	0	0	0	
04P	0	526	0	0	0	0	0	
05P	0	578	0	0	0	0	0	
06P	0	494	0	0	0	0	0	
07P	0	336	0	0	0	0	0	
08P	0	313	0	0	0	0	0	
09P	0	185	0	0	0	0	0	
10P	0	129	0	0	0	0	0	
11P	0	54	0	0	0	0	0	
TOT	0	7290	64	0	0	0	0	

STATE OF CONNECTICUT
DEPARTMENT OF TRANSPORTATION
BUREAU OF POLICY AND PLANNING
PLANNING INVENTORY AND DATA

TRAFFIC RECORDER DATA

TOWN OF GREENWICH	ROUTE 95							DIRECTION S
SB OFF RAMP TO US 1 (EXIT 5)	SUN	MON	TUE	WED	THU	FRI	SAT	
DAY	0	08/22/2011	08/23/2011	0	0	0	0	
DATE								
TYPE								
HOUR								
	2011 ADT = 6300		ACF = NA					

12A	0	0	45	0	0	0	0	
01A	0	0	15	0	0	0	0	
02A	0	0	6	0	0	0	0	
03A	0	14	0	0	0	0	0	
04A	0	38	0	0	0	0	0	
05A	0	91	0	0	0	0	0	
06A	0	253	0	0	0	0	0	
07A	0	534	0	0	0	0	0	
08A	0	555	0	0	0	0	0	
09A	0	477	0	0	0	0	0	
10A	0	453	0	0	0	0	0	
11A	0	463	0	0	0	0	0	
12P	0	500	0	0	0	0	0	
01P	0	454	0	0	0	0	0	
02P	0	483	0	0	0	0	0	
03P	0	429	0	0	0	0	0	
04P	0	408	0	0	0	0	0	
05P	0	371	0	0	0	0	0	
06P	0	388	0	0	0	0	0	
07P	0	295	0	0	0	0	0	
08P	0	217	0	0	0	0	0	
09P	0	193	0	0	0	0	0	
10P	0	127	0	0	0	0	0	
11P	0	78	0	0	0	0	0	
TOT	0	6821	66	0	0	0	0	

STATE OF CONNECTICUT
DEPARTMENT OF TRANSPORTATION
BUREAU OF POLICY AND PLANNING
PLANNING INVENTORY AND DATA

TRAFFIC RECORDER DATA

TOWN OF GREENWICH		ROUTE 95						DIRECTION N
NB OFF RAMP TO US 1 (EXIT 5 E PUTNAM AVE)		SUN	MON	TUE	WED	THU	FRI	SAT
DAY	DATE	0	08/22/2011	08/23/2011	0	0	0	0
TYPE	HOUR	2011 ADT = 7300		ACF = NA				

12A		0	0	71	0	0	0	0
01A		0	0	39	0	0	0	0
02A		0	0	22	0	0	0	0
03A		0	0	8	0	0	0	0
04A		0	33	0	0	0	0	0
05A		0	75	0	0	0	0	0
06A		0	247	0	0	0	0	0
07A		0	503	0	0	0	0	0
08A		0	579	0	0	0	0	0
09A		0	520	0	0	0	0	0
10A		0	419	0	0	0	0	0
11A		0	471	0	0	0	0	0
12P		0	501	0	0	0	0	0
01P		0	468	0	0	0	0	0
02P		0	443	0	0	0	0	0
03P		0	453	0	0	0	0	0
04P		0	554	0	0	0	0	0
05P		0	607	0	0	0	0	0
06P		0	546	0	0	0	0	0
07P		0	426	0	0	0	0	0
08P		0	334	0	0	0	0	0
09P		0	248	0	0	0	0	0
10P		0	237	0	0	0	0	0
11P		0	123	0	0	0	0	0
TOT		0	7787	140	0	0	0	0

STATE OF CONNECTICUT
 DEPARTMENT OF TRANSPORTATION
 BUREAU OF POLICY AND PLANNING
 PLANNING INVENTORY AND DATA

TRAFFIC RECORDER DATA

TOWN OF GREENWICH	ROUTE 95							DIRECTION N
NB ON RAMP FROM US 1 (EAST PUTNAM AVE)	SUN	MON	TUE	WED	THU	FRI	SAT	
DAY	0	08/22/2011	08/23/2011	0	0	0	0	
DATE								
TYPE								
HOUR								
	2011 ADT = 6000	ACF = NA						

12A	0	0	46	0	0	0	0	
01A	0	0	23	0	0	0	0	
02A	0	0	12	0	0	0	0	
03A	0	0	12	0	0	0	0	
04A	0	13	0	0	0	0	0	
05A	0	42	0	0	0	0	0	
06A	0	147	0	0	0	0	0	
07A	0	309	0	0	0	0	0	
08A	0	441	0	0	0	0	0	
09A	0	391	0	0	0	0	0	
10A	0	408	0	0	0	0	0	
11A	0	439	0	0	0	0	0	
12P	0	469	0	0	0	0	0	
01P	0	527	0	0	0	0	0	
02P	0	489	0	0	0	0	0	
03P	0	500	0	0	0	0	0	
04P	0	480	0	0	0	0	0	
05P	0	425	0	0	0	0	0	
06P	0	393	0	0	0	0	0	
07P	0	319	0	0	0	0	0	
08P	0	257	0	0	0	0	0	
09P	0	196	0	0	0	0	0	
10P	0	117	0	0	0	0	0	
11P	0	75	0	0	0	0	0	
TOT	0	6437	93	0	0	0	0	

STATE OF CONNECTICUT
DEPARTMENT OF TRANSPORTATION
BUREAU OF POLICY AND PLANNING
PLANNING INVENTORY AND DATA

TRAFFIC RECORDER DATA

TOWN OF GREENWICH

ROUTE 95

DIRECTION N

BETWEEN EXIT 2 AND EXIT 3

DAY	SUN	MON	TUE	WED	THU	FRI	SAT
DATE	0	0	0	06/18/2008	06/19/2008	06/20/2008	06/21/2008
TYPE							
HOUR							

2008 ADT = 68900

ACF = NA

12A	0	0	0	0	1336	1452	1363
01A	0	0	0	0	1098	1161	1172
02A	0	0	0	0	835	780	1021
03A	0	0	0	0	776	742	761
04A	0	0	0	805	911	935	855
05A	0	0	0	1588	1576	1541	1069
06A	0	0	0	3631	3629	3607	2011
07A	0	0	0	5541	5799	5206	2914
08A	0	0	0	5671	5724	5689	3824
09A	0	0	0	4399	4493	4381	4190
10A	0	0	0	3886	3482	3955	4677
11A	0	0	0	3556	3762	4033	4806
12P	0	0	0	3721	3526	4446	4835
01P	0	0	0	3585	3851	4427	4527
02P	0	0	0	3803	4058	4143	4586
03P	0	0	0	3853	3942	3286	4497
04P	0	0	0	3590	2948	4127	4312
05P	0	0	0	3847	4425	3762	4442
06P	0	0	0	3472	3999	2874	4213
07P	0	0	0	3063	3539	3560	4027
08P	0	0	0	2902	3374	3684	3433
09P	0	0	0	2645	3046	3231	3256
10P	0	0	0	2383	2619	2967	2934
11P	0	0	0	1651	1638	2340	2693
TOT	0	0	0	67592	74386	76329	76418

STATE OF CONNECTICUT
DEPARTMENT OF TRANSPORTATION
BUREAU OF POLICY AND PLANNING
PLANNING INVENTORY AND DATA

TRAFFIC RECORDER DATA

TOWN OF GREENWICH	ROUTE 95							DIRECTION N
BETWEEN EXIT 2 AND EXIT 3	SUN	MON	TUE	WED	THU	FRI	SAT	
DAY	06/22/2008	06/23/2008	06/24/2008	0	0	0	0	
DATE								
TYPE								
HOUR								
	2008 ADT = 69400		ACF = NA					

12A	2086	1513	1124	0	0	0	0	
01A	1331	911	894	0	0	0	0	
02A	854	717	619	0	0	0	0	
03A	719	705	648	0	0	0	0	
04A	801	945	840	0	0	0	0	
05A	688	1694	1561	0	0	0	0	
06A	1191	3832	3732	0	0	0	0	
07A	1592	5547	5633	0	0	0	0	
08A	2297	5634	5480	0	0	0	0	
09A	3001	4856	4466	0	0	0	0	
10A	3759	3865	4033	0	0	0	0	
11A	4385	3426	3682	0	0	0	0	
12P	4593	3762	3611	0	0	0	0	
01P	4649	3755	0	0	0	0	0	
02P	4634	3649	0	0	0	0	0	
03P	4535	3730	0	0	0	0	0	
04P	4510	3614	0	0	0	0	0	
05P	4410	3648	0	0	0	0	0	
06P	4227	3623	0	0	0	0	0	
07P	4160	3289	0	0	0	0	0	
08P	4153	2939	0	0	0	0	0	
09P	3783	2544	0	0	0	0	0	
10P	2755	2330	0	0	0	0	0	
11P	2500	1641	0	0	0	0	0	
TOT	71613	72169	36323	0	0	0	0	

STATE OF CONNECTICUT
DEPARTMENT OF TRANSPORTATION
BUREAU OF POLICY AND PLANNING
PLANNING INVENTORY AND DATA

TRAFFIC RECORDER DATA

TOWN OF GREENWICH		ROUTE 95						DIRECTION S
AT NEW YORK STATE LINE		SUN	MON	TUE	WED	THU	FRI	SAT
DAY	DATE	0	0	0	06/18/2008	06/19/2008	06/20/2008	06/21/2008
TYPE	HOUR	2008 ADT = 68200		ACF = NA				

12A		0	0	0	0	998	1155	1231
01A		0	0	0	0	723	929	828
02A		0	0	0	0	562	669	899
03A		0	0	0	0	668	725	661
04A		0	0	0	992	1026	1051	727
05A		0	0	0	1792	1867	1786	1204
06A		0	0	0	2849	2837	2952	1912
07A		0	0	0	3552	3580	3458	2687
08A		0	0	0	3500	3650	3576	3369
09A		0	0	0	3547	3487	3769	4153
10A		0	0	0	3704	3724	4019	4562
11A		0	0	0	3359	4227	4131	4863
12P		0	0	0	3570	4051	4064	4582
01P		0	0	0	3677	3583	4648	4813
02P		0	0	0	4519	3967	5124	4556
03P		0	0	0	4479	5181	4623	4570
04P		0	0	0	4868	4520	5286	4665
05P		0	0	0	4585	5769	5318	4096
06P		0	0	0	5322	5384	4651	4498
07P		0	0	0	3841	3848	4357	3671
08P		0	0	0	2712	3003	3497	2947
09P		0	0	0	2343	2739	2583	2789
10P		0	0	0	2007	2384	2726	2755
11P		0	0	0	1495	1639	1898	2263
TOT		0	0	0	66713	73417	76995	73301

STATE OF CONNECTICUT
DEPARTMENT OF TRANSPORTATION
BUREAU OF POLICY AND PLANNING
PLANNING INVENTORY AND DATA

TRAFFIC RECORDER DATA

TOWN OF GREENWICH	ROUTE 95						DIRECTION S
AT NEW YORK STATE LINE	SUN	MON	TUE	WED	THU	FRI	SAT
DAY	06/22/2008	06/23/2008	06/24/2008	06/25/2008	0	0	0
DATE							
TYPE							
HOUR							
	2008 ADT = 65500		ACF = NA				

12A	1532	1060	825	958	0	0	0
01A	1123	742	615	637	0	0	0
02A	1034	503	528	531	0	0	0
03A	593	588	606	0	0	0	0
04A	572	889	940	0	0	0	0
05A	752	2042	1777	0	0	0	0
06A	1207	3304	3052	0	0	0	0
07A	1626	3797	3662	0	0	0	0
08A	2134	3476	3546	0	0	0	0
09A	2959	2968	3596	0	0	0	0
10A	3932	2748	3219	0	0	0	0
11A	4563	2874	3810	0	0	0	0
12P	4739	3005	3314	0	0	0	0
01P	4803	3311	3281	0	0	0	0
02P	4787	4020	3844	0	0	0	0
03P	4398	4374	4770	0	0	0	0
04P	4355	5154	4844	0	0	0	0
05P	4752	5549	5544	0	0	0	0
06P	4573	4943	5210	0	0	0	0
07P	4276	3560	3635	0	0	0	0
08P	3703	2622	2717	0	0	0	0
09P	3254	2205	2391	0	0	0	0
10P	2604	1783	2000	0	0	0	0
11P	1699	1256	1423	0	0	0	0
TOT	69970	66773	69149	2126	0	0	0

STATE OF CONNECTICUT
DEPARTMENT OF TRANSPORTATION
BUREAU OF POLICY AND PLANNING
PLANNING INVENTORY AND DATA

TRAFFIC RECORDER DATA

TOWN OF GREENWICH	ROUTE 95						DIRECTION S
SB ON RAMP FROM DELEVAN AVENUE	SUN	MON	TUE	WED	THU	FRI	SAT
DAY	0	0	06/24/2008	06/25/2008	0	0	0
DATE							
TYPE							
HOUR							
	2008 ADT = 4800		ACF = NA				

12A	0	0	0	46	0	0	0
01A	0	0	0	21	0	0	0
02A	0	0	0	15	0	0	0
03A	0	0	12	0	0	0	0
04A	0	0	17	0	0	0	0
05A	0	0	44	0	0	0	0
06A	0	0	246	0	0	0	0
07A	0	0	394	0	0	0	0
08A	0	0	382	0	0	0	0
09A	0	0	298	0	0	0	0
10A	0	0	282	0	0	0	0
11A	0	0	281	0	0	0	0
12P	0	0	291	0	0	0	0
01P	0	0	290	0	0	0	0
02P	0	0	329	0	0	0	0
03P	0	0	328	0	0	0	0
04P	0	0	430	0	0	0	0
05P	0	0	539	0	0	0	0
06P	0	0	354	0	0	0	0
07P	0	0	209	0	0	0	0
08P	0	0	183	0	0	0	0
09P	0	0	135	0	0	0	0
10P	0	0	105	0	0	0	0
11P	0	0	47	0	0	0	0
TOT	0	0	5196	82	0	0	0

STATE OF CONNECTICUT
 DEPARTMENT OF TRANSPORTATION
 BUREAU OF POLICY AND PLANNING
 PLANNING INVENTORY AND DATA

TRAFFIC RECORDER DATA

TOWN OF GREENWICH	ROUTE 95						DIRECTION S
SB OFF RAMP TO LOUDEN STREET (EXIT 2)	SUN	MON	TUE	WED	THU	FRI	SAT
DAY	0	0	06/24/2008	06/25/2008	0	0	0
DATE	0	0	06/24/2008	06/25/2008	0	0	0
TYPE							
HOUR							
	2008 ADT = 8000		ACF = NA				

12A	0	0	0	100	0	0	0
01A	0	0	0	62	0	0	0
02A	0	0	0	16	0	0	0
03A	0	0	28	0	0	0	0
04A	0	0	34	0	0	0	0
05A	0	0	97	0	0	0	0
06A	0	0	295	0	0	0	0
07A	0	0	561	0	0	0	0
08A	0	0	637	0	0	0	0
09A	0	0	512	0	0	0	0
10A	0	0	414	0	0	0	0
11A	0	0	554	0	0	0	0
12P	0	0	519	0	0	0	0
01P	0	0	453	0	0	0	0
02P	0	0	422	0	0	0	0
03P	0	0	580	0	0	0	0
04P	0	0	603	0	0	0	0
05P	0	0	633	0	0	0	0
06P	0	0	613	0	0	0	0
07P	0	0	512	0	0	0	0
08P	0	0	431	0	0	0	0
09P	0	0	350	0	0	0	0
10P	0	0	318	0	0	0	0
11P	0	0	172	0	0	0	0
TOT	0	0	8738	178	0	0	0

STATE OF CONNECTICUT
DEPARTMENT OF TRANSPORTATION
BUREAU OF POLICY AND PLANNING
PLANNING INVENTORY AND DATA

TRAFFIC RECORDER DATA

TOWN OF GREENWICH

ROUTE 95

DIRECTION N

NB OFF RAMP TO DORAN AVENUE (EXIT 2)

DAY	SUN	MON	TUE	WED	THU	FRI	SAT
DATE	0	0	06/24/2008	06/25/2008	0	0	0
TYPE							
HOUR							

2008 ADT = 4800

ACF = NA

12A	0	0	0	61	0	0	0
01A	0	0	0	22	0	0	0
02A	0	0	0	16	0	0	0
03A	0	0	12	0	0	0	0
04A	0	0	20	0	0	0	0
05A	0	0	75	0	0	0	0
06A	0	0	240	0	0	0	0
07A	0	0	506	0	0	0	0
08A	0	0	483	0	0	0	0
09A	0	0	323	0	0	0	0
10A	0	0	258	0	0	0	0
11A	0	0	305	0	0	0	0
12P	0	0	343	0	0	0	0
01P	0	0	290	0	0	0	0
02P	0	0	276	0	0	0	0
03P	0	0	296	0	0	0	0
04P	0	0	368	0	0	0	0
05P	0	0	364	0	0	0	0
06P	0	0	292	0	0	0	0
07P	0	0	220	0	0	0	0
08P	0	0	186	0	0	0	0
09P	0	0	184	0	0	0	0
10P	0	0	142	0	0	0	0
11P	0	0	91	0	0	0	0
TOT	0	0	5274	99	0	0	0

STATE OF CONNECTICUT
DEPARTMENT OF TRANSPORTATION
BUREAU OF POLICY AND PLANNING
PLANNING INVENTORY AND DATA

TRAFFIC RECORDER DATA

TOWN OF GREENWICH		ROUTE 95						DIRECTION N
NB ON RAMP FROM RITCH AVENUE #1		SUN	MON	TUE	WED	THU	FRI	SAT
DAY	DATE	0	0	06/24/2008	06/25/2008	0	0	0
TYPE	HOUR	2008 ADT = 7300		ACF = NA		*****		
12A		0	0	0	74	0	0	0
01A		0	0	0	54	0	0	0
02A		0	0	0	29	0	0	0
03A		0	0	21	0	0	0	0
04A		0	0	37	0	0	0	0
05A		0	0	93	0	0	0	0
06A		0	0	397	0	0	0	0
07A		0	0	711	0	0	0	0
08A		0	0	705	0	0	0	0
09A		0	0	455	0	0	0	0
10A		0	0	413	0	0	0	0
11A		0	0	359	0	0	0	0
12P		0	0	424	0	0	0	0
01P		0	0	419	0	0	0	0
02P		0	0	496	0	0	0	0
03P		0	0	481	0	0	0	0
04P		0	0	447	0	0	0	0
05P		0	0	522	0	0	0	0
06P		0	0	429	0	0	0	0
07P		0	0	457	0	0	0	0
08P		0	0	348	0	0	0	0
09P		0	0	316	0	0	0	0
10P		0	0	253	0	0	0	0
11P		0	0	149	0	0	0	0
TOT		0	0	7932	157	0	0	0

STATE OF CONNECTICUT
DEPARTMENT OF TRANSPORTATION
BUREAU OF POLICY AND PLANNING
PLANNING INVENTORY AND DATA

TRAFFIC RECORDER DATA

TOWN OF GREENWICH	ROUTE 95						DIRECTION S
SB ON RAMP FROM FIELD POINT ROAD	SUN	MON	TUE	WED	THU	FRI	SAT
DAY	0	0	06/24/2008	06/25/2008	0	0	0
DATE							
TYPE							
HOUR							
	2008 ADT = 3600		ACF = NA				

12A	0	0	0	20	0	0	0
01A	0	0	0	9	0	0	0
02A	0	0	0	7	0	0	0
03A	0	0	7	0	0	0	0
04A	0	0	10	0	0	0	0
05A	0	0	20	0	0	0	0
06A	0	0	88	0	0	0	0
07A	0	0	180	0	0	0	0
08A	0	0	206	0	0	0	0
09A	0	0	204	0	0	0	0
10A	0	0	241	0	0	0	0
11A	0	0	259	0	0	0	0
12P	0	0	256	0	0	0	0
01P	0	0	216	0	0	0	0
02P	0	0	285	0	0	0	0
03P	0	0	313	0	0	0	0
04P	0	0	397	0	0	0	0
05P	0	0	400	0	0	0	0
06P	0	0	281	0	0	0	0
07P	0	0	202	0	0	0	0
08P	0	0	122	0	0	0	0
09P	0	0	97	0	0	0	0
10P	0	0	78	0	0	0	0
11P	0	0	48	0	0	0	0
TOT	0	0	3910	36	0	0	0

STATE OF CONNECTICUT
DEPARTMENT OF TRANSPORTATION
BUREAU OF POLICY AND PLANNING
PLANNING INVENTORY AND DATA

TRAFFIC RECORDER DATA

TOWN OF GREENWICH	ROUTE 95						DIRECTION S
SB ON RAMP FROM SR 742 (ARCH ST)	SUN	MON	TUE	WED	THU	FRI	SAT
DAY	0	0	06/24/2008	06/25/2008	0	0	0
DATE							
TYPE							
HOUR							
	2008 ADT = 5700		ACF = NA				

12A	0	0	0	44	0	0	0
01A	0	0	0	17	0	0	0
02A	0	0	0	12	0	0	0
03A	0	0	8	0	0	0	0
04A	0	0	16	0	0	0	0
05A	0	0	39	0	0	0	0
06A	0	0	127	0	0	0	0
07A	0	0	223	0	0	0	0
08A	0	0	249	0	0	0	0
09A	0	0	269	0	0	0	0
10A	0	0	262	0	0	0	0
11A	0	0	345	0	0	0	0
12P	0	0	356	0	0	0	0
01P	0	0	366	0	0	0	0
02P	0	0	449	0	0	0	0
03P	0	0	469	0	0	0	0
04P	0	0	626	0	0	0	0
05P	0	0	681	0	0	0	0
06P	0	0	537	0	0	0	0
07P	0	0	368	0	0	0	0
08P	0	0	288	0	0	0	0
09P	0	0	253	0	0	0	0
10P	0	0	179	0	0	0	0
11P	0	0	98	0	0	0	0
TOT	0	0	6208	73	0	0	0

STATE OF CONNECTICUT
DEPARTMENT OF TRANSPORTATION
BUREAU OF POLICY AND PLANNING
PLANNING INVENTORY AND DATA

TRAFFIC RECORDER DATA

TOWN OF GREENWICH

ROUTE 95

DIRECTION S

SB OFF RAMP TO SR 742 (EXIT 3 ARCH ST)

DAY	SUN	MON	TUE	WED	THU	FRI	SAT
DATE	0	0	06/24/2008	06/25/2008	0	0	0
TYPE							
HOUR							

2008 ADT = 10800

ACF = NA

12A	0	0	0	52	0	0	0
01A	0	0	0	20	0	0	0
02A	0	0	0	28	0	0	0
03A	0	0	17	0	0	0	0
04A	0	0	57	0	0	0	0
05A	0	0	182	0	0	0	0
06A	0	0	767	0	0	0	0
07A	0	0	1210	0	0	0	0
08A	0	0	1237	0	0	0	0
09A	0	0	1181	0	0	0	0
10A	0	0	807	0	0	0	0
11A	0	0	830	0	0	0	0
12P	0	0	821	0	0	0	0
01P	0	0	710	0	0	0	0
02P	0	0	503	0	0	0	0
03P	0	0	657	0	0	0	0
04P	0	0	531	0	0	0	0
05P	0	0	585	0	0	0	0
06P	0	0	553	0	0	0	0
07P	0	0	417	0	0	0	0
08P	0	0	310	0	0	0	0
09P	0	0	258	0	0	0	0
10P	0	0	187	0	0	0	0
11P	0	0	101	0	0	0	0
TOT	0	0	11921	100	0	0	0

STATE OF CONNECTICUT
DEPARTMENT OF TRANSPORTATION
BUREAU OF POLICY AND PLANNING
PLANNING INVENTORY AND DATA

TRAFFIC RECORDER DATA

TOWN OF GREENWICH		ROUTE 95						DIRECTION N
NB OFF RAMP TO ARCH STREET #1 (EXIT 3)		SUN	MON	TUE	WED	THU	FRI	SAT
DAY	DATE	0	0	07/01/2008	07/02/2008	0	0	0
TYPE	HOUR	2008 ADT = 7700		ACF = NA				

12A		0	0	0	54	0	0	0
01A		0	0	0	36	0	0	0
02A		0	0	0	19	0	0	0
03A		0	0	0	18	0	0	0
04A		0	0	20	31	0	0	0
05A		0	0	100	101	0	0	0
06A		0	0	512	0	0	0	0
07A		0	0	837	0	0	0	0
08A		0	0	977	0	0	0	0
09A		0	0	729	0	0	0	0
10A		0	0	589	0	0	0	0
11A		0	0	474	0	0	0	0
12P		0	0	515	0	0	0	0
01P		0	0	434	0	0	0	0
02P		0	0	415	0	0	0	0
03P		0	0	442	0	0	0	0
04P		0	0	464	0	0	0	0
05P		0	0	435	0	0	0	0
06P		0	0	437	0	0	0	0
07P		0	0	319	0	0	0	0
08P		0	0	207	0	0	0	0
09P		0	0	195	0	0	0	0
10P		0	0	137	0	0	0	0
11P		0	0	140	0	0	0	0
TOT		0	0	8378	259	0	0	0

STATE OF CONNECTICUT
DEPARTMENT OF TRANSPORTATION
BUREAU OF POLICY AND PLANNING
PLANNING INVENTORY AND DATA

TRAFFIC RECORDER DATA

TOWN OF GREENWICH

ROUTE 95

DIRECTION N

NB ON RAMP FROM ARCH STREET #1

DAY	SUN	MON	TUE	WED	THU	FRI	SAT
DATE	0	0	06/24/2008	06/25/2008	0	0	0
TYPE							
HOUR							

2008 ADT = 11200

ACF = NA

12A	0	0	0	96	0	0	0
01A	0	0	0	58	0	0	0
02A	0	0	0	26	0	0	0
03A	0	0	13	19	0	0	0
04A	0	0	25	0	0	0	0
05A	0	0	67	0	0	0	0
06A	0	0	229	0	0	0	0
07A	0	0	571	0	0	0	0
08A	0	0	774	0	0	0	0
09A	0	0	664	0	0	0	0
10A	0	0	742	0	0	0	0
11A	0	0	833	0	0	0	0
12P	0	0	886	0	0	0	0
01P	0	0	893	0	0	0	0
02P	0	0	996	0	0	0	0
03P	0	0	888	0	0	0	0
04P	0	0	887	0	0	0	0
05P	0	0	943	0	0	0	0
06P	0	0	853	0	0	0	0
07P	0	0	669	0	0	0	0
08P	0	0	435	0	0	0	0
09P	0	0	392	0	0	0	0
10P	0	0	283	0	0	0	0
11P	0	0	169	0	0	0	0
TOT	0	0	12212	199	0	0	0

STATE OF CONNECTICUT
DEPARTMENT OF TRANSPORTATION
BUREAU OF POLICY AND PLANNING
PLANNING INVENTORY AND DATA

TRAFFIC RECORDER DATA

TOWN OF GREENWICH

ROUTE 95

DIRECTION S

SB ON RAMP FROM INDIAN FIELD ROAD

DAY	SUN	MON	TUE	WED	THU	FRI	SAT
DATE	0	06/23/2008	06/24/2008	0	0	0	0
TYPE							
HOUR							

2008 ADT = 3500 ACF = NA

12A	0	0	12	0	0	0	0
01A	0	11	8	0	0	0	0
02A	0	9	0	0	0	0	0
03A	0	11	0	0	0	0	0
04A	0	21	0	0	0	0	0
05A	0	44	0	0	0	0	0
06A	0	146	0	0	0	0	0
07A	0	276	0	0	0	0	0
08A	0	265	0	0	0	0	0
09A	0	263	0	0	0	0	0
10A	0	206	0	0	0	0	0
11A	0	235	0	0	0	0	0
12P	0	241	0	0	0	0	0
01P	0	275	0	0	0	0	0
02P	0	206	0	0	0	0	0
03P	0	244	0	0	0	0	0
04P	0	328	0	0	0	0	0
05P	0	310	0	0	0	0	0
06P	0	221	0	0	0	0	0
07P	0	206	0	0	0	0	0
08P	0	128	0	0	0	0	0
09P	0	72	0	0	0	0	0
10P	0	54	0	0	0	0	0
11P	0	52	0	0	0	0	0
TOT	0	3824	20	0	0	0	0

STATE OF CONNECTICUT
DEPARTMENT OF TRANSPORTATION
BUREAU OF POLICY AND PLANNING
PLANNING INVENTORY AND DATA

TRAFFIC RECORDER DATA

TOWN OF GREENWICH	ROUTE 95							DIRECTION S
SB OFF RAMP TO INDIAN FIELD ROAD (EXIT 4)	SUN	MON	TUE	WED	THU	FRI	SAT	
DAY	0	06/23/2008	06/24/2008	0	0	0	0	
DATE	0	06/23/2008	06/24/2008	0	0	0	0	
TYPE								
HOUR								
	2008 ADT = 5600		ACF = NA					

12A	0	0	22	0	0	0	0	
01A	0	9	11	0	0	0	0	
02A	0	16	0	0	0	0	0	
03A	0	11	0	0	0	0	0	
04A	0	30	0	0	0	0	0	
05A	0	64	0	0	0	0	0	
06A	0	272	0	0	0	0	0	
07A	0	603	0	0	0	0	0	
08A	0	746	0	0	0	0	0	
09A	0	469	0	0	0	0	0	
10A	0	448	0	0	0	0	0	
11A	0	466	0	0	0	0	0	
12P	0	492	0	0	0	0	0	
01P	0	408	0	0	0	0	0	
02P	0	398	0	0	0	0	0	
03P	0	330	0	0	0	0	0	
04P	0	331	0	0	0	0	0	
05P	0	356	0	0	0	0	0	
06P	0	247	0	0	0	0	0	
07P	0	183	0	0	0	0	0	
08P	0	150	0	0	0	0	0	
09P	0	90	0	0	0	0	0	
10P	0	81	0	0	0	0	0	
11P	0	55	0	0	0	0	0	
TOT	0	6255	33	0	0	0	0	

STATE OF CONNECTICUT
DEPARTMENT OF TRANSPORTATION
BUREAU OF POLICY AND PLANNING
PLANNING INVENTORY AND DATA

TRAFFIC RECORDER DATA

TOWN OF GREENWICH		ROUTE 95						DIRECTION N
NB OFF RAMP TO INDIAN FIELD ROAD (EXIT 4)		SUN	MON	TUE	WED	THU	FRI	SAT
DAY	DATE	0	06/23/2008	06/24/2008	0	0	0	0
TYPE	HOUR	2008 ADT = 3000		ACF = NA				

12A		0	0	36	0	0	0	0
01A		0	0	20	0	0	0	0
02A		0	7	20	0	0	0	0
03A		0	14	0	0	0	0	0
04A		0	16	0	0	0	0	0
05A		0	31	0	0	0	0	0
06A		0	123	0	0	0	0	0
07A		0	253	0	0	0	0	0
08A		0	281	0	0	0	0	0
09A		0	232	0	0	0	0	0
10A		0	193	0	0	0	0	0
11A		0	185	0	0	0	0	0
12P		0	194	0	0	0	0	0
01P		0	210	0	0	0	0	0
02P		0	173	0	0	0	0	0
03P		0	195	0	0	0	0	0
04P		0	199	0	0	0	0	0
05P		0	200	0	0	0	0	0
06P		0	188	0	0	0	0	0
07P		0	191	0	0	0	0	0
08P		0	130	0	0	0	0	0
09P		0	127	0	0	0	0	0
10P		0	94	0	0	0	0	0
11P		0	65	0	0	0	0	0
TOT		0	3301	76	0	0	0	0

STATE OF CONNECTICUT
DEPARTMENT OF TRANSPORTATION
BUREAU OF POLICY AND PLANNING
PLANNING INVENTORY AND DATA

TRAFFIC RECORDER DATA

TOWN OF GREENWICH	ROUTE 95							DIRECTION N
NB ON RAMP FROM INDIAN FIELD ROAD	SUN	MON	TUE	WED	THU	FRI	SAT	
DAY	0	06/23/2008	06/24/2008	0	0	0	0	
DATE								
TYPE								
HOUR								
	2008 ADT = 4700		ACF = NA					

12A	0	0	25	0	0	0	0	
01A	0	0	14	0	0	0	0	
02A	0	5	12	0	0	0	0	
03A	0	7	0	0	0	0	0	
04A	0	9	0	0	0	0	0	
05A	0	39	0	0	0	0	0	
06A	0	86	0	0	0	0	0	
07A	0	213	0	0	0	0	0	
08A	0	359	0	0	0	0	0	
09A	0	330	0	0	0	0	0	
10A	0	283	0	0	0	0	0	
11A	0	327	0	0	0	0	0	
12P	0	330	0	0	0	0	0	
01P	0	292	0	0	0	0	0	
02P	0	403	0	0	0	0	0	
03P	0	435	0	0	0	0	0	
04P	0	471	0	0	0	0	0	
05P	0	517	0	0	0	0	0	
06P	0	371	0	0	0	0	0	
07P	0	268	0	0	0	0	0	
08P	0	160	0	0	0	0	0	
09P	0	98	0	0	0	0	0	
10P	0	92	0	0	0	0	0	
11P	0	45	0	0	0	0	0	
TOT	0	5140	51	0	0	0	0	

STATE OF CONNECTICUT
DEPARTMENT OF TRANSPORTATION
BUREAU OF POLICY AND PLANNING
PLANNING INVENTORY AND DATA

TRAFFIC RECORDER DATA

TOWN OF GREENWICH	ROUTE 95							DIRECTION S
SB ON RAMP FROM US 1 (EAST PUTNAM AVE)	SUN	MON	TUE	WED	THU	FRI	SAT	
DAY	0	06/23/2008	06/24/2008	0	0	0	0	
DATE								
TYPE								
HOUR								
	2008 ADT = 6800		ACF = NA					

12A	0	0	51	0	0	0	0	
01A	0	6	27	0	0	0	0	
02A	0	15	0	0	0	0	0	
03A	0	13	0	0	0	0	0	
04A	0	40	0	0	0	0	0	
05A	0	126	0	0	0	0	0	
06A	0	285	0	0	0	0	0	
07A	0	557	0	0	0	0	0	
08A	0	653	0	0	0	0	0	
09A	0	498	0	0	0	0	0	
10A	0	401	0	0	0	0	0	
11A	0	378	0	0	0	0	0	
12P	0	474	0	0	0	0	0	
01P	0	390	0	0	0	0	0	
02P	0	428	0	0	0	0	0	
03P	0	533	0	0	0	0	0	
04P	0	551	0	0	0	0	0	
05P	0	554	0	0	0	0	0	
06P	0	471	0	0	0	0	0	
07P	0	363	0	0	0	0	0	
08P	0	306	0	0	0	0	0	
09P	0	178	0	0	0	0	0	
10P	0	162	0	0	0	0	0	
11P	0	86	0	0	0	0	0	
TOT	0	7468	78	0	0	0	0	

STATE OF CONNECTICUT
 DEPARTMENT OF TRANSPORTATION
 BUREAU OF POLICY AND PLANNING
 PLANNING INVENTORY AND DATA

TRAFFIC RECORDER DATA

TOWN OF GREENWICH

ROUTE 95

DIRECTION S

SB OFF RAMP TO US 1 (EXIT 5)

DAY	SUN	MON	TUE	WED	THU	FRI	SAT
DATE	0	06/23/2008	06/24/2008	0	0	0	0
TYPE							
HOUR							

2008 ADT = 6800 ACF = NA

12A	0	0	38	0	0	0	0
01A	0	5	22	0	0	0	0
02A	0	12	0	0	0	0	0
03A	0	19	0	0	0	0	0
04A	0	40	0	0	0	0	0
05A	0	88	0	0	0	0	0
06A	0	304	0	0	0	0	0
07A	0	549	0	0	0	0	0
08A	0	653	0	0	0	0	0
09A	0	535	0	0	0	0	0
10A	0	531	0	0	0	0	0
11A	0	654	0	0	0	0	0
12P	0	591	0	0	0	0	0
01P	0	542	0	0	0	0	0
02P	0	461	0	0	0	0	0
03P	0	402	0	0	0	0	0
04P	0	401	0	0	0	0	0
05P	0	437	0	0	0	0	0
06P	0	387	0	0	0	0	0
07P	0	310	0	0	0	0	0
08P	0	221	0	0	0	0	0
09P	0	191	0	0	0	0	0
10P	0	145	0	0	0	0	0
11P	0	70	0	0	0	0	0
TOT	0	7548	60	0	0	0	0

STATE OF CONNECTICUT
 DEPARTMENT OF TRANSPORTATION
 BUREAU OF POLICY AND PLANNING
 PLANNING INVENTORY AND DATA

TRAFFIC RECORDER DATA

TOWN OF GREENWICH	ROUTE 95							DIRECTION N
NB OFF RAMP TO US 1 (EXIT 5 E PUTNAM AVE)	SUN	MON	TUE	WED	THU	FRI	SAT	
DAY	0	06/23/2008	06/24/2008	0	0	0	0	
DATE								
TYPE								
HOUR								
	2008 ADT = 7100	ACF = NA						

12A	0	0	70	0	0	0	0	
01A	0	0	44	0	0	0	0	
02A	0	10	31	0	0	0	0	
03A	0	15	20	0	0	0	0	
04A	0	28	0	0	0	0	0	
05A	0	77	0	0	0	0	0	
06A	0	244	0	0	0	0	0	
07A	0	521	0	0	0	0	0	
08A	0	576	0	0	0	0	0	
09A	0	522	0	0	0	0	0	
10A	0	377	0	0	0	0	0	
11A	0	382	0	0	0	0	0	
12P	0	506	0	0	0	0	0	
01P	0	464	0	0	0	0	0	
02P	0	442	0	0	0	0	0	
03P	0	519	0	0	0	0	0	
04P	0	562	0	0	0	0	0	
05P	0	600	0	0	0	0	0	
06P	0	586	0	0	0	0	0	
07P	0	425	0	0	0	0	0	
08P	0	330	0	0	0	0	0	
09P	0	245	0	0	0	0	0	
10P	0	265	0	0	0	0	0	
11P	0	124	0	0	0	0	0	
TOT	0	7820	165	0	0	0	0	

STATE OF CONNECTICUT
DEPARTMENT OF TRANSPORTATION
BUREAU OF POLICY AND PLANNING
PLANNING INVENTORY AND DATA

TRAFFIC RECORDER DATA

TOWN OF GREENWICH		ROUTE 95						DIRECTION N
NB ON RAMP FROM US 1 (EAST PUTNAM AVE)		SUN	MON	TUE	WED	THU	FRI	SAT
DAY	DATE	0	06/23/2008	06/24/2008	0	0	0	0
TYPE	HOUR	2008 ADT = 6500		ACF = NA				

12A		0	0	36	0	0	0	0
01A		0	0	31	0	0	0	0
02A		0	8	15	0	0	0	0
03A		0	13	14	0	0	0	0
04A		0	18	0	0	0	0	0
05A		0	59	0	0	0	0	0
06A		0	198	0	0	0	0	0
07A		0	392	0	0	0	0	0
08A		0	534	0	0	0	0	0
09A		0	450	0	0	0	0	0
10A		0	442	0	0	0	0	0
11A		0	445	0	0	0	0	0
12P		0	521	0	0	0	0	0
01P		0	558	0	0	0	0	0
02P		0	579	0	0	0	0	0
03P		0	539	0	0	0	0	0
04P		0	480	0	0	0	0	0
05P		0	454	0	0	0	0	0
06P		0	375	0	0	0	0	0
07P		0	334	0	0	0	0	0
08P		0	270	0	0	0	0	0
09P		0	219	0	0	0	0	0
10P		0	138	0	0	0	0	0
11P		0	74	0	0	0	0	0
TOT		0	7100	96	0	0	0	0

STATE OF CONNECTICUT
DEPARTMENT OF TRANSPORTATION
BUREAU OF POLICY AND PLANNING
PLANNING INVENTORY AND DATA

TRAFFIC RECORDER DATA

TOWN OF STAMFORD	ROUTE 95						DIRECTION S
SB ON RAMP FROM HARVARD AVENUE	SUN	MON	TUE	WED	THU	FRI	SAT
DAY	0	0	06/10/2014	06/11/2014	06/12/2014	0	0
DATE							
TYPE							
HOUR							
	2014 ADT = 8400		ACF = NA				

12A	0	0	0	59	87	0	0
01A	0	0	0	54	45	0	0
02A	0	0	0	32	31	0	0
03A	0	0	0	34	34	0	0
04A	0	0	0	72	83	0	0
05A	0	0	179	168	0	0	0
06A	0	0	410	424	0	0	0
07A	0	0	796	772	0	0	0
08A	0	0	747	746	0	0	0
09A	0	0	547	568	0	0	0
10A	0	0	477	460	0	0	0
11A	0	0	476	492	0	0	0
12P	0	0	509	514	0	0	0
01P	0	0	456	514	0	0	0
02P	0	0	551	520	0	0	0
03P	0	0	562	535	0	0	0
04P	0	0	710	705	0	0	0
05P	0	0	849	934	0	0	0
06P	0	0	582	554	0	0	0
07P	0	0	396	415	0	0	0
08P	0	0	285	278	0	0	0
09P	0	0	219	222	0	0	0
10P	0	0	134	158	0	0	0
11P	0	0	94	103	0	0	0
TOT	0	0	8979	9333	280	0	0

STATE OF CONNECTICUT
DEPARTMENT OF TRANSPORTATION
BUREAU OF POLICY AND PLANNING
PLANNING INVENTORY AND DATA

TRAFFIC RECORDER DATA

TOWN OF STAMFORD

ROUTE 95

DIRECTION S

SB OFF RAMP TO GRENHART ROAD (EXIT 6)

DAY	SUN	MON	TUE	WED	THU	FRI	SAT
DATE	0	0	06/10/2014	06/11/2014	06/12/2014	0	0
TYPE							
HOUR							

2014 ADT = 12700

ACF = NA

12A	0	0	0	103	117	0	0
01A	0	0	0	61	66	0	0
02A	0	0	0	56	39	0	0
03A	0	0	0	60	74	0	0
04A	0	0	0	124	121	0	0
05A	0	0	372	376	0	0	0
06A	0	0	950	934	0	0	0
07A	0	0	1187	1208	0	0	0
08A	0	0	1055	963	0	0	0
09A	0	0	1044	1019	0	0	0
10A	0	0	710	776	0	0	0
11A	0	0	760	666	0	0	0
12P	0	0	806	745	0	0	0
01P	0	0	844	862	0	0	0
02P	0	0	469	796	0	0	0
03P	0	0	749	857	0	0	0
04P	0	0	874	890	0	0	0
05P	0	0	652	802	0	0	0
06P	0	0	741	811	0	0	0
07P	0	0	664	636	0	0	0
08P	0	0	571	557	0	0	0
09P	0	0	479	479	0	0	0
10P	0	0	334	373	0	0	0
11P	0	0	193	195	0	0	0
TOT	0	0	13454	14349	417	0	0

STATE OF CONNECTICUT
DEPARTMENT OF TRANSPORTATION
BUREAU OF POLICY AND PLANNING
PLANNING INVENTORY AND DATA

TRAFFIC RECORDER DATA

TOWN OF STAMFORD

ROUTE 95

DIRECTION N

NB OFF RAMP TO HARVARD AVENUE (EXIT 6)

DAY	SUN	MON	TUE	WED	THU	FRI	SAT
DATE	0	0	06/10/2014	06/11/2014	06/12/2014	0	0
TYPE							
HOUR							

2014 ADT = 7600

ACF = NA

12A	0	0	0	72	89	0	0
01A	0	0	0	54	59	0	0
02A	0	0	0	31	37	0	0
03A	0	0	0	26	36	0	0
04A	0	0	0	57	64	0	0
05A	0	0	0	123	122	0	0
06A	0	0	0	363	347	0	0
07A	0	0	0	594	604	0	0
08A	0	0	704	627	0	0	0
09A	0	0	564	556	0	0	0
10A	0	0	437	416	0	0	0
11A	0	0	432	486	0	0	0
12P	0	0	454	471	0	0	0
01P	0	0	473	448	0	0	0
02P	0	0	476	494	0	0	0
03P	0	0	599	531	0	0	0
04P	0	0	629	595	0	0	0
05P	0	0	590	657	0	0	0
06P	0	0	484	580	0	0	0
07P	0	0	382	385	0	0	0
08P	0	0	292	304	0	0	0
09P	0	0	234	270	0	0	0
10P	0	0	199	203	0	0	0
11P	0	0	114	122	0	0	0
TOT	0	0	7063	8465	1358	0	0

STATE OF CONNECTICUT
DEPARTMENT OF TRANSPORTATION
BUREAU OF POLICY AND PLANNING
PLANNING INVENTORY AND DATA

TRAFFIC RECORDER DATA

TOWN OF STAMFORD

ROUTE 95

DIRECTION N

NB ON RAMP FROM WAVERLY PLACE

DAY	SUN	MON	TUE	WED	THU	FRI	SAT
DATE	0	0	06/10/2014	06/11/2014	06/12/2014	0	0
TYPE							
HOUR							

2014 ADT = 11800

ACF = NA

12A	0	0	0	98	106	0	0
01A	0	0	0	46	61	0	0
02A	0	0	0	51	53	0	0
03A	0	0	0	47	40	0	0
04A	0	0	0	66	70	0	0
05A	0	0	0	209	179	0	0
06A	0	0	0	618	573	0	0
07A	0	0	0	952	949	0	0
08A	0	0	919	901	0	0	0
09A	0	0	816	810	0	0	0
10A	0	0	688	687	0	0	0
11A	0	0	712	708	0	0	0
12P	0	0	716	717	0	0	0
01P	0	0	774	765	0	0	0
02P	0	0	852	874	0	0	0
03P	0	0	855	854	0	0	0
04P	0	0	1010	996	0	0	0
05P	0	0	866	839	0	0	0
06P	0	0	758	761	0	0	0
07P	0	0	721	746	0	0	0
08P	0	0	530	521	0	0	0
09P	0	0	399	402	0	0	0
10P	0	0	278	265	0	0	0
11P	0	0	181	186	0	0	0
TOT	0	0	11075	13119	2031	0	0

STATE OF CONNECTICUT
DEPARTMENT OF TRANSPORTATION
BUREAU OF POLICY AND PLANNING
PLANNING INVENTORY AND DATA

TRAFFIC RECORDER DATA

TOWN OF STAMFORD	ROUTE 95						DIRECTION S
SB ON RAMP FROM SSR 493 (WASHINGTON BLVD)	SUN	MON	TUE	WED	THU	FRI	SAT
DAY	0	0	0	07/30/2014	07/31/2014	08/01/2014	0
DATE	0	0	0	07/30/2014	07/31/2014	08/01/2014	0
TYPE							
HOUR							
	2014 ADT = 10100		ACF = NA				

12A	0	0	0	0	72	108	0
01A	0	0	0	0	58	118	0
02A	0	0	0	0	19	42	0
03A	0	0	0	0	38	27	0
04A	0	0	0	42	48	50	0
05A	0	0	0	104	120	0	0
06A	0	0	0	367	359	0	0
07A	0	0	0	679	718	0	0
08A	0	0	0	845	816	0	0
09A	0	0	0	547	585	0	0
10A	0	0	0	504	588	0	0
11A	0	0	0	535	636	0	0
12P	0	0	0	579	659	0	0
01P	0	0	0	579	589	0	0
02P	0	0	0	545	613	0	0
03P	0	0	0	633	654	0	0
04P	0	0	0	822	746	0	0
05P	0	0	0	1156	1142	0	0
06P	0	0	0	853	876	0	0
07P	0	0	0	590	568	0	0
08P	0	0	0	396	402	0	0
09P	0	0	0	328	360	0	0
10P	0	0	0	286	287	0	0
11P	0	0	0	185	173	0	0
TOT	0	0	0	10575	11126	345	0

STATE OF CONNECTICUT
DEPARTMENT OF TRANSPORTATION
BUREAU OF POLICY AND PLANNING
PLANNING INVENTORY AND DATA

TRAFFIC RECORDER DATA

TOWN OF STAMFORD		ROUTE 95						DIRECTION N
NB OFF RAMP TO GREENWICH AVENUE (EXIT 7)		SUN	MON	TUE	WED	THU	FRI	SAT
DAY	DATE	0	0	0	06/18/2014	06/19/2014	06/20/2014	0
TYPE	HOUR	2014 ADT = 8600		ACF = NA				

12A		0	0	0	0	81	108	0
01A		0	0	0	0	45	61	0
02A		0	0	0	0	33	36	0
03A		0	0	0	0	30	19	0
04A		0	0	0	0	22	30	0
05A		0	0	0	0	83	92	0
06A		0	0	0	503	482	467	0
07A		0	0	0	931	915	0	0
08A		0	0	0	1204	1014	0	0
09A		0	0	0	873	896	0	0
10A		0	0	0	526	555	0	0
11A		0	0	0	454	435	0	0
12P		0	0	0	474	472	0	0
01P		0	0	0	463	504	0	0
02P		0	0	0	481	476	0	0
03P		0	0	0	549	528	0	0
04P		0	0	0	198	504	0	0
05P		0	0	0	296	631	0	0
06P		0	0	0	522	551	0	0
07P		0	0	0	422	399	0	0
08P		0	0	0	373	364	0	0
09P		0	0	0	317	313	0	0
10P		0	0	0	222	278	0	0
11P		0	0	0	165	179	0	0
TOT		0	0	0	8973	9790	813	0

STATE OF CONNECTICUT
DEPARTMENT OF TRANSPORTATION
BUREAU OF POLICY AND PLANNING
PLANNING INVENTORY AND DATA

TRAFFIC RECORDER DATA

TOWN OF STAMFORD

ROUTE 95

DIRECTION S

SB OFF RAMP TO ELM STREET (EXIT 8SB)

DAY	SUN	MON	TUE	WED	THU	FRI	SAT
DATE	0	06/09/2014	06/10/2014	06/11/2014	0	0	0
TYPE							
HOUR							

2014 ADT = 13000

ACF = NA

12A	0	0	53	62	0	0	0
01A	0	0	24	43	0	0	0
02A	0	0	15	24	0	0	0
03A	0	0	42	33	0	0	0
04A	0	0	60	49	0	0	0
05A	0	0	228	193	0	0	0
06A	0	0	712	717	0	0	0
07A	0	0	1245	1148	0	0	0
08A	0	1617	1680	0	0	0	0
09A	0	1180	1202	0	0	0	0
10A	0	806	809	0	0	0	0
11A	0	694	755	0	0	0	0
12P	0	693	788	0	0	0	0
01P	0	765	738	0	0	0	0
02P	0	686	1115	0	0	0	0
03P	0	709	999	0	0	0	0
04P	0	673	760	0	0	0	0
05P	0	880	1035	0	0	0	0
06P	0	798	944	0	0	0	0
07P	0	624	714	0	0	0	0
08P	0	480	518	0	0	0	0
09P	0	320	413	0	0	0	0
10P	0	244	269	0	0	0	0
11P	0	121	144	0	0	0	0
TOT	0	11290	15262	2269	0	0	0

STATE OF CONNECTICUT
DEPARTMENT OF TRANSPORTATION
BUREAU OF POLICY AND PLANNING
PLANNING INVENTORY AND DATA

TRAFFIC RECORDER DATA

TOWN OF STAMFORD		ROUTE 95					DIRECTION N	
NB ON RAMP FROM SOUTH STATE STREET #2		SUN	MON	TUE	WED	THU	FRI	SAT
DAY	DATE	0	06/09/2014	06/10/2014	06/11/2014	0	0	0
TYPE	HOUR	2014 ADT = 8700		ACF = NA				

12A		0	0	59	84	0	0	0
01A		0	0	35	44	0	0	0
02A		0	0	21	28	0	0	0
03A		0	0	20	15	0	0	0
04A		0	0	44	37	0	0	0
05A		0	0	82	72	0	0	0
06A		0	0	257	249	0	0	0
07A		0	0	658	661	0	0	0
08A		0	0	878	879	0	0	0
09A		0	0	561	569	0	0	0
10A		0	420	421	0	0	0	0
11A		0	444	492	0	0	0	0
12P		0	513	522	0	0	0	0
01P		0	493	531	0	0	0	0
02P		0	528	568	0	0	0	0
03P		0	647	617	0	0	0	0
04P		0	758	680	0	0	0	0
05P		0	1058	1062	0	0	0	0
06P		0	781	728	0	0	0	0
07P		0	438	551	0	0	0	0
08P		0	300	383	0	0	0	0
09P		0	258	309	0	0	0	0
10P		0	146	204	0	0	0	0
11P		0	126	135	0	0	0	0
TOT		0	6910	9818	2638	0	0	0

STATE OF CONNECTICUT
DEPARTMENT OF TRANSPORTATION
BUREAU OF POLICY AND PLANNING
PLANNING INVENTORY AND DATA

TRAFFIC RECORDER DATA

TOWN OF STAMFORD	ROUTE 95						DIRECTION S
SB ON RAMP FROM US1 (EAST MAIN ST)	SUN	MON	TUE	WED	THU	FRI	SAT
DAY	0	06/09/2014	06/10/2014	06/11/2014	0	0	0
DATE							
TYPE							
HOUR							
	2014 ADT = 9300		ACF = NA				

12A	0	0	92	104	0	0	0
01A	0	0	56	51	0	0	0
02A	0	0	31	38	0	0	0
03A	0	0	49	42	0	0	0
04A	0	0	92	80	0	0	0
05A	0	0	227	233	0	0	0
06A	0	0	628	639	0	0	0
07A	0	0	999	1008	0	0	0
08A	0	898	917	0	0	0	0
09A	0	637	637	0	0	0	0
10A	0	510	509	0	0	0	0
11A	0	550	545	0	0	0	0
12P	0	553	560	0	0	0	0
01P	0	598	566	0	0	0	0
02P	0	546	538	0	0	0	0
03P	0	623	608	0	0	0	0
04P	0	582	585	0	0	0	0
05P	0	581	582	0	0	0	0
06P	0	568	572	0	0	0	0
07P	0	433	439	0	0	0	0
08P	0	398	403	0	0	0	0
09P	0	310	319	0	0	0	0
10P	0	253	260	0	0	0	0
11P	0	139	131	0	0	0	0
TOT	0	8179	10345	2195	0	0	0

STATE OF CONNECTICUT
DEPARTMENT OF TRANSPORTATION
BUREAU OF POLICY AND PLANNING
PLANNING INVENTORY AND DATA

TRAFFIC RECORDER DATA

TOWN OF STAMFORD	ROUTE 95						DIRECTION S
SB OFF RAMP TO US1 (EXIT 9 EAST MAIN ST)	SUN	MON	TUE	WED	THU	FRI	SAT
DAY							
DATE	0	06/09/2014	06/10/2014	06/11/2014	0	0	0
TYPE							
HOUR							
	2014 ADT = 9500		ACF = NA				

12A	0	0	77	92	0	0	0
01A	0	0	56	50	0	0	0
02A	0	0	30	27	0	0	0
03A	0	0	41	40	0	0	0
04A	0	0	72	63	0	0	0
05A	0	0	175	176	0	0	0
06A	0	0	536	505	0	0	0
07A	0	0	594	609	0	0	0
08A	0	675	733	0	0	0	0
09A	0	628	618	0	0	0	0
10A	0	484	524	0	0	0	0
11A	0	507	527	0	0	0	0
12P	0	521	565	0	0	0	0
01P	0	513	555	0	0	0	0
02P	0	579	710	0	0	0	0
03P	0	670	823	0	0	0	0
04P	0	696	722	0	0	0	0
05P	0	798	898	0	0	0	0
06P	0	677	725	0	0	0	0
07P	0	556	585	0	0	0	0
08P	0	444	461	0	0	0	0
09P	0	354	470	0	0	0	0
10P	0	250	332	0	0	0	0
11P	0	177	161	0	0	0	0
TOT	0	8529	10990	1562	0	0	0

STATE OF CONNECTICUT
DEPARTMENT OF TRANSPORTATION
BUREAU OF POLICY AND PLANNING
PLANNING INVENTORY AND DATA

TRAFFIC RECORDER DATA

TOWN OF STAMFORD	ROUTE 95						DIRECTION N
NB OFF RAMP TO SEASIDE AVENUE (EXIT 9)	SUN	MON	TUE	WED	THU	FRI	SAT
DAY	0	06/09/2014	06/10/2014	06/11/2014	0	0	0
DATE							
TYPE							
HOUR							
	2014 ADT = 8700	ACF = NA					

12A	0	0	95	119	0	0	0
01A	0	0	47	57	0	0	0
02A	0	0	29	40	0	0	0
03A	0	0	21	22	0	0	0
04A	0	0	43	51	0	0	0
05A	0	0	111	128	0	0	0
06A	0	0	301	288	0	0	0
07A	0	0	492	474	0	0	0
08A	0	0	604	522	0	0	0
09A	0	537	551	0	0	0	0
10A	0	434	433	0	0	0	0
11A	0	390	446	0	0	0	0
12P	0	462	533	0	0	0	0
01P	0	518	703	0	0	0	0
02P	0	599	549	0	0	0	0
03P	0	624	792	0	0	0	0
04P	0	676	843	0	0	0	0
05P	0	780	904	0	0	0	0
06P	0	777	718	0	0	0	0
07P	0	514	559	0	0	0	0
08P	0	434	470	0	0	0	0
09P	0	328	375	0	0	0	0
10P	0	267	314	0	0	0	0
11P	0	147	189	0	0	0	0
TOT	0	7487	10122	1701	0	0	0

STATE OF CONNECTICUT
DEPARTMENT OF TRANSPORTATION
BUREAU OF POLICY AND PLANNING
PLANNING INVENTORY AND DATA

TRAFFIC RECORDER DATA

TOWN OF STAMFORD	ROUTE 95							DIRECTION S
SB ON RAMP FROM ATLANTIC STREET	SUN	MON	TUE	WED	THU	FRI	SAT	
DAY	0	06/09/2014	06/10/2014	06/11/2014	06/12/2014	0	0	
DATE								
TYPE								
HOUR								
	2014 ADT = 11900		ACF = NA					

12A	0	0	96	105	118	0	0	
01A	0	0	52	51	52	0	0	
02A	0	0	21	19	17	0	0	
03A	0	0	36	37	36	0	0	
04A	0	0	77	74	82	0	0	
05A	0	0	212	222	236	0	0	
06A	0	0	550	548	542	0	0	
07A	0	0	1081	1072	1062	0	0	
08A	0	0	1066	1077	1066	0	0	
09A	0	0	751	740	0	0	0	
10A	0	0	654	663	0	0	0	
11A	0	0	711	701	0	0	0	
12P	0	698	692	690	0	0	0	
01P	0	728	716	732	0	0	0	
02P	0	817	822	828	0	0	0	
03P	0	862	874	894	0	0	0	
04P	0	1026	1035	1026	0	0	0	
05P	0	1148	1156	1139	0	0	0	
06P	0	900	885	890	0	0	0	
07P	0	625	631	630	0	0	0	
08P	0	459	464	467	0	0	0	
09P	0	338	349	326	0	0	0	
10P	0	214	211	204	0	0	0	
11P	0	123	132	117	0	0	0	
TOT	0	7938	13274	13252	3211	0	0	

STATE OF CONNECTICUT
DEPARTMENT OF TRANSPORTATION
BUREAU OF POLICY AND PLANNING
PLANNING INVENTORY AND DATA

TRAFFIC RECORDER DATA

TOWN OF STAMFORD	ROUTE 95							DIRECTION N
NB OFF RAMP TO ATLANTIC ST (EXIT 8)	SUN	MON	TUE	WED	THU	FRI	SAT	
DAY	0	06/09/2014	06/10/2014	06/11/2014	0	0	0	
DATE								
TYPE								
HOUR								
	2014 ADT = 14200		ACF = NA					

12A	0	0	137	108	0	0	0	
01A	0	0	71	73	0	0	0	
02A	0	0	42	44	0	0	0	
03A	0	0	29	37	0	0	0	
04A	0	0	44	47	0	0	0	
05A	0	0	138	128	0	0	0	
06A	0	0	480	450	0	0	0	
07A	0	0	1159	1149	0	0	0	
08A	0	0	1611	1430	0	0	0	
09A	0	1299	1210	0	0	0	0	
10A	0	911	835	0	0	0	0	
11A	0	817	824	0	0	0	0	
12P	0	768	812	0	0	0	0	
01P	0	828	879	0	0	0	0	
02P	0	801	829	0	0	0	0	
03P	0	910	915	0	0	0	0	
04P	0	981	1012	0	0	0	0	
05P	0	1083	1189	0	0	0	0	
06P	0	1171	1183	0	0	0	0	
07P	0	773	874	0	0	0	0	
08P	0	533	617	0	0	0	0	
09P	0	408	539	0	0	0	0	
10P	0	346	416	0	0	0	0	
11P	0	168	211	0	0	0	0	
TOT	0	11797	16056	3466	0	0	0	

STATE OF CONNECTICUT
DEPARTMENT OF TRANSPORTATION
BUREAU OF POLICY AND PLANNING
PLANNING INVENTORY AND DATA

TRAFFIC RECORDER DATA

TOWN OF STAMFORD

ROUTE 95

DIRECTION S

SB OFF RAMP TO N STATE ST #2 (EXIT 7SB)

DAY	SUN	MON	TUE	WED	THU	FRI	SAT
DATE	0	06/09/2014	06/10/2014	06/11/2014	06/12/2014	0	0
TYPE							
HOUR							

2014 ADT = 8400 ACF = NA

12A	0	0	40	38	47	0	0
01A	0	0	26	28	38	0	0
02A	0	0	23	19	20	0	0
03A	0	0	16	18	20	0	0
04A	0	0	38	42	37	0	0
05A	0	0	226	224	234	0	0
06A	0	0	690	682	680	0	0
07A	0	0	922	932	929	0	0
08A	0	0	1018	1022	1005	0	0
09A	0	0	864	870	869	0	0
10A	0	525	522	532	524	0	0
11A	0	472	468	491	0	0	0
12P	0	516	519	516	0	0	0
01P	0	469	453	459	0	0	0
02P	0	468	458	461	0	0	0
03P	0	456	460	464	0	0	0
04P	0	457	467	470	0	0	0
05P	0	559	559	544	0	0	0
06P	0	467	458	405	0	0	0
07P	0	403	400	401	0	0	0
08P	0	279	289	277	0	0	0
09P	0	188	181	182	0	0	0
10P	0	141	130	127	0	0	0
11P	0	81	90	84	0	0	0
TOT	0	5481	9317	9288	4403	0	0

STATE OF CONNECTICUT
DEPARTMENT OF TRANSPORTATION
BUREAU OF POLICY AND PLANNING
PLANNING INVENTORY AND DATA

TRAFFIC RECORDER DATA

TOWN OF STAMFORD	ROUTE 95						DIRECTION N
NB ON RAMP FROM SOUTH STATE STREET #2	SUN	MON	TUE	WED	THU	FRI	SAT
DAY	0	06/09/2014	06/10/2014	06/11/2014	0	0	0
DATE							
TYPE							
HOUR							
	2014 ADT = 11500	ACF = NA					

12A	0	0	100	150	0	0	0
01A	0	0	51	60	0	0	0
02A	0	0	31	40	0	0	0
03A	0	0	40	42	0	0	0
04A	0	0	42	55	0	0	0
05A	0	0	116	113	0	0	0
06A	0	0	366	369	0	0	0
07A	0	0	739	749	0	0	0
08A	0	0	905	839	0	0	0
09A	0	586	614	0	0	0	0
10A	0	588	625	0	0	0	0
11A	0	626	743	0	0	0	0
12P	0	687	761	0	0	0	0
01P	0	682	821	0	0	0	0
02P	0	764	885	0	0	0	0
03P	0	782	912	0	0	0	0
04P	0	827	1010	0	0	0	0
05P	0	978	1092	0	0	0	0
06P	0	983	1016	0	0	0	0
07P	0	801	816	0	0	0	0
08P	0	546	648	0	0	0	0
09P	0	405	575	0	0	0	0
10P	0	311	370	0	0	0	0
11P	0	141	224	0	0	0	0
TOT	0	9707	13502	2417	0	0	0

STATE OF CONNECTICUT
DEPARTMENT OF TRANSPORTATION
BUREAU OF POLICY AND PLANNING
PLANNING INVENTORY AND DATA

TRAFFIC RECORDER DATA

TOWN OF STAMFORD	ROUTE 95						DIRECTION N
NB ON RAMP FROM US1 & SEASIDE AVENUE	SUN	MON	TUE	WED	THU	FRI	SAT
DAY	0	06/09/2014	06/10/2014	06/11/2014	0	0	0
DATE							
TYPE							
HOUR							
	2014 ADT = 7700	ACF = NA					

12A	0	0	74	78	0	0	0
01A	0	0	49	37	0	0	0
02A	0	0	36	40	0	0	0
03A	0	0	47	34	0	0	0
04A	0	0	66	64	0	0	0
05A	0	0	159	164	0	0	0
06A	0	0	486	487	0	0	0
07A	0	0	826	836	0	0	0
08A	0	0	858	801	0	0	0
09A	0	560	548	0	0	0	0
10A	0	435	514	0	0	0	0
11A	0	434	452	0	0	0	0
12P	0	432	504	0	0	0	0
01P	0	418	408	0	0	0	0
02P	0	414	505	0	0	0	0
03P	0	480	481	0	0	0	0
04P	0	335	375	0	0	0	0
05P	0	319	436	0	0	0	0
06P	0	419	507	0	0	0	0
07P	0	467	467	0	0	0	0
08P	0	377	397	0	0	0	0
09P	0	241	340	0	0	0	0
10P	0	216	207	0	0	0	0
11P	0	141	136	0	0	0	0
TOT	0	5688	8878	2541	0	0	0

STATE OF CONNECTICUT
DEPARTMENT OF TRANSPORTATION
BUREAU OF POLICY AND PLANNING
PLANNING INVENTORY AND DATA

TRAFFIC RECORDER DATA

TOWN OF STAMFORD

ROUTE 95

DIRECTION S

SB ON RAMP FROM HARVARD AVENUE

DAY	SUN	MON	TUE	WED	THU	FRI	SAT
DATE	0	0	0	05/18/2011	05/19/2011	0	0
TYPE							
HOUR							

2011 ADT = 8000

ACF = NA

12A	0	0	0	0	71	0	0
01A	0	0	0	0	48	0	0
02A	0	0	0	0	36	0	0
03A	0	0	0	0	35	0	0
04A	0	0	0	60	0	0	0
05A	0	0	0	144	0	0	0
06A	0	0	0	333	0	0	0
07A	0	0	0	643	0	0	0
08A	0	0	0	691	0	0	0
09A	0	0	0	550	0	0	0
10A	0	0	0	445	0	0	0
11A	0	0	0	495	0	0	0
12P	0	0	0	498	0	0	0
01P	0	0	0	523	0	0	0
02P	0	0	0	473	0	0	0
03P	0	0	0	573	0	0	0
04P	0	0	0	727	0	0	0
05P	0	0	0	784	0	0	0
06P	0	0	0	623	0	0	0
07P	0	0	0	370	0	0	0
08P	0	0	0	275	0	0	0
09P	0	0	0	207	0	0	0
10P	0	0	0	141	0	0	0
11P	0	0	0	100	0	0	0
TOT	0	0	0	8655	190	0	0

STATE OF CONNECTICUT
DEPARTMENT OF TRANSPORTATION
BUREAU OF POLICY AND PLANNING
PLANNING INVENTORY AND DATA

TRAFFIC RECORDER DATA

TOWN OF STAMFORD	ROUTE 95						DIRECTION S
SB OFF RAMP TO GRENHART ROAD (EXIT 6)	SUN	MON	TUE	WED	THU	FRI	SAT
DAY	0	0	0	05/18/2011	05/19/2011	0	0
DATE	0	0	0	05/18/2011	05/19/2011	0	0
TYPE							
HOUR							
	2011 ADT = 12000		ACF = NA				

12A	0	0	0	0	113	0	0
01A	0	0	0	0	70	0	0
02A	0	0	0	0	59	0	0
03A	0	0	0	32	0	0	0
04A	0	0	0	112	0	0	0
05A	0	0	0	294	0	0	0
06A	0	0	0	895	0	0	0
07A	0	0	0	1129	0	0	0
08A	0	0	0	1248	0	0	0
09A	0	0	0	1005	0	0	0
10A	0	0	0	719	0	0	0
11A	0	0	0	696	0	0	0
12P	0	0	0	796	0	0	0
01P	0	0	0	853	0	0	0
02P	0	0	0	770	0	0	0
03P	0	0	0	907	0	0	0
04P	0	0	0	803	0	0	0
05P	0	0	0	482	0	0	0
06P	0	0	0	496	0	0	0
07P	0	0	0	480	0	0	0
08P	0	0	0	443	0	0	0
09P	0	0	0	417	0	0	0
10P	0	0	0	335	0	0	0
11P	0	0	0	215	0	0	0
TOT	0	0	0	13127	242	0	0

STATE OF CONNECTICUT
DEPARTMENT OF TRANSPORTATION
BUREAU OF POLICY AND PLANNING
PLANNING INVENTORY AND DATA

TRAFFIC RECORDER DATA

TOWN OF STAMFORD

ROUTE 95

DIRECTION N

NB OFF RAMP TO HARVARD AVENUE (EXIT 6)

DAY	SUN	MON	TUE	WED	THU	FRI	SAT
DATE	0	0	0	05/18/2011	05/19/2011	0	0
TYPE							
HOUR							

2011 ADT = 7200

ACF = NA

12A	0	0	0	0	71	0	0
01A	0	0	0	0	48	0	0
02A	0	0	0	0	32	0	0
03A	0	0	0	0	51	0	0
04A	0	0	0	47	0	0	0
05A	0	0	0	165	0	0	0
06A	0	0	0	356	0	0	0
07A	0	0	0	605	0	0	0
08A	0	0	0	705	0	0	0
09A	0	0	0	545	0	0	0
10A	0	0	0	419	0	0	0
11A	0	0	0	394	0	0	0
12P	0	0	0	476	0	0	0
01P	0	0	0	517	0	0	0
02P	0	0	0	432	0	0	0
03P	0	0	0	487	0	0	0
04P	0	0	0	569	0	0	0
05P	0	0	0	565	0	0	0
06P	0	0	0	468	0	0	0
07P	0	0	0	362	0	0	0
08P	0	0	0	231	0	0	0
09P	0	0	0	211	0	0	0
10P	0	0	0	161	0	0	0
11P	0	0	0	113	0	0	0
TOT	0	0	0	7828	202	0	0

STATE OF CONNECTICUT
 DEPARTMENT OF TRANSPORTATION
 BUREAU OF POLICY AND PLANNING
 PLANNING INVENTORY AND DATA

TRAFFIC RECORDER DATA

TOWN OF STAMFORD

ROUTE 95

DIRECTION N

NB ON RAMP FROM WAVERLY PLACE

DAY	SUN	MON	TUE	WED	THU	FRI	SAT
DATE	0	0	0	05/18/2011	05/19/2011	0	0
TYPE							
HOUR							

2011 ADT = 10900

ACF = NA

12A	0	0	0	0	105	0	0
01A	0	0	0	0	59	0	0
02A	0	0	0	0	55	0	0
03A	0	0	0	0	53	0	0
04A	0	0	0	80	0	0	0
05A	0	0	0	152	0	0	0
06A	0	0	0	507	0	0	0
07A	0	0	0	817	0	0	0
08A	0	0	0	902	0	0	0
09A	0	0	0	781	0	0	0
10A	0	0	0	664	0	0	0
11A	0	0	0	743	0	0	0
12P	0	0	0	753	0	0	0
01P	0	0	0	825	0	0	0
02P	0	0	0	833	0	0	0
03P	0	0	0	841	0	0	0
04P	0	0	0	762	0	0	0
05P	0	0	0	770	0	0	0
06P	0	0	0	662	0	0	0
07P	0	0	0	494	0	0	0
08P	0	0	0	413	0	0	0
09P	0	0	0	325	0	0	0
10P	0	0	0	286	0	0	0
11P	0	0	0	195	0	0	0
TOT	0	0	0	11805	272	0	0

STATE OF CONNECTICUT
DEPARTMENT OF TRANSPORTATION
BUREAU OF POLICY AND PLANNING
PLANNING INVENTORY AND DATA

TRAFFIC RECORDER DATA

TOWN OF STAMFORD

ROUTE 95

DIRECTION S

SB ON RAMP FROM SSR 493 (WASHINGTON BLVD)

DAY	SUN	MON	TUE	WED	THU	FRI	SAT
DATE	0	0	0	05/18/2011	05/19/2011	0	0
TYPE							
HOUR							

2011 ADT = 10000

ACF = NA

12A	0	0	0	0	84	0	0
01A	0	0	0	0	49	0	0
02A	0	0	0	0	31	0	0
03A	0	0	0	7	0	0	0
04A	0	0	0	30	0	0	0
05A	0	0	0	93	0	0	0
06A	0	0	0	310	0	0	0
07A	0	0	0	716	0	0	0
08A	0	0	0	720	0	0	0
09A	0	0	0	504	0	0	0
10A	0	0	0	489	0	0	0
11A	0	0	0	483	0	0	0
12P	0	0	0	540	0	0	0
01P	0	0	0	505	0	0	0
02P	0	0	0	583	0	0	0
03P	0	0	0	650	0	0	0
04P	0	0	0	869	0	0	0
05P	0	0	0	1562	0	0	0
06P	0	0	0	1283	0	0	0
07P	0	0	0	640	0	0	0
08P	0	0	0	394	0	0	0
09P	0	0	0	249	0	0	0
10P	0	0	0	181	0	0	0
11P	0	0	0	142	0	0	0
TOT	0	0	0	10950	164	0	0

STATE OF CONNECTICUT
DEPARTMENT OF TRANSPORTATION
BUREAU OF POLICY AND PLANNING
PLANNING INVENTORY AND DATA

TRAFFIC RECORDER DATA

TOWN OF STAMFORD

ROUTE 95

DIRECTION N

NB OFF RAMP TO GREENWICH AVENUE (EXIT 7)

DAY	SUN	MON	TUE	WED	THU	FRI	SAT
DATE	0	0	0	05/18/2011	05/19/2011	0	0
TYPE							
HOUR							

2011 ADT = 7500 ACF = NA

12A	0	0	0	0	20	0	0
01A	0	0	0	0	17	0	0
02A	0	0	0	0	10	0	0
03A	0	0	0	3	7	0	0
04A	0	0	0	25	0	0	0
05A	0	0	0	117	0	0	0
06A	0	0	0	490	0	0	0
07A	0	0	0	1101	0	0	0
08A	0	0	0	1322	0	0	0
09A	0	0	0	750	0	0	0
10A	0	0	0	437	0	0	0
11A	0	0	0	418	0	0	0
12P	0	0	0	375	0	0	0
01P	0	0	0	402	0	0	0
02P	0	0	0	422	0	0	0
03P	0	0	0	468	0	0	0
04P	0	0	0	506	0	0	0
05P	0	0	0	467	0	0	0
06P	0	0	0	446	0	0	0
07P	0	0	0	266	0	0	0
08P	0	0	0	113	0	0	0
09P	0	0	0	76	0	0	0
10P	0	0	0	76	0	0	0
11P	0	0	0	46	0	0	0
TOT	0	0	0	8326	54	0	0

STATE OF CONNECTICUT
 DEPARTMENT OF TRANSPORTATION
 BUREAU OF POLICY AND PLANNING
 PLANNING INVENTORY AND DATA

TRAFFIC RECORDER DATA

TOWN OF STAMFORD

ROUTE 95

DIRECTION S

SB OFF RAMP TO ELM STREET (EXIT 8SB)

DAY	SUN	MON	TUE	WED	THU	FRI	SAT
DATE	0	0	0	05/18/2011	05/19/2011	0	0
TYPE							
HOUR							

2011 ADT = 12700

ACF = NA

12A	0	0	0	0	34	0	0
01A	0	0	0	0	25	0	0
02A	0	0	0	38	0	0	0
03A	0	0	0	54	0	0	0
04A	0	0	0	182	0	0	0
05A	0	0	0	640	0	0	0
06A	0	0	0	1119	0	0	0
07A	0	0	0	1502	0	0	0
08A	0	0	0	1052	0	0	0
09A	0	0	0	788	0	0	0
10A	0	0	0	744	0	0	0
11A	0	0	0	762	0	0	0
12P	0	0	0	758	0	0	0
01P	0	0	0	748	0	0	0
02P	0	0	0	727	0	0	0
03P	0	0	0	695	0	0	0
04P	0	0	0	1246	0	0	0
05P	0	0	0	1279	0	0	0
06P	0	0	0	649	0	0	0
07P	0	0	0	366	0	0	0
08P	0	0	0	277	0	0	0
09P	0	0	0	257	0	0	0
10P	0	0	0	138	0	0	0
11P	0	0	0	65	0	0	0
TOT	0	0	0	14086	59	0	0

STATE OF CONNECTICUT
DEPARTMENT OF TRANSPORTATION
BUREAU OF POLICY AND PLANNING
PLANNING INVENTORY AND DATA

TRAFFIC RECORDER DATA

TOWN OF STAMFORD

ROUTE 95

DIRECTION N

NB ON RAMP FROM SOUTH STATE STREET #2

DAY	SUN	MON	TUE	WED	THU	FRI	SAT
DATE	0	0	0	05/18/2011	05/19/2011	0	0
TYPE							
HOUR							

2011 ADT = 8000

ACF = NA

12A	0	0	0	0	53	0	0
01A	0	0	0	0	30	0	0
02A	0	0	0	0	7	0	0
03A	0	0	0	0	13	0	0
04A	0	0	0	16	0	0	0
05A	0	0	0	69	0	0	0
06A	0	0	0	209	0	0	0
07A	0	0	0	506	0	0	0
08A	0	0	0	706	0	0	0
09A	0	0	0	429	0	0	0
10A	0	0	0	426	0	0	0
11A	0	0	0	494	0	0	0
12P	0	0	0	537	0	0	0
01P	0	0	0	540	0	0	0
02P	0	0	0	657	0	0	0
03P	0	0	0	587	0	0	0
04P	0	0	0	700	0	0	0
05P	0	0	0	927	0	0	0
06P	0	0	0	689	0	0	0
07P	0	0	0	456	0	0	0
08P	0	0	0	297	0	0	0
09P	0	0	0	276	0	0	0
10P	0	0	0	166	0	0	0
11P	0	0	0	123	0	0	0
TOT	0	0	0	8810	103	0	0

STATE OF CONNECTICUT
 DEPARTMENT OF TRANSPORTATION
 BUREAU OF POLICY AND PLANNING
 PLANNING INVENTORY AND DATA

TRAFFIC RECORDER DATA

TOWN OF STAMFORD

ROUTE 95

DIRECTION S

SB ON RAMP FROM US1 (EAST MAIN ST)

DAY	SUN	MON	TUE	WED	THU	FRI	SAT
DATE	0	05/16/2011	05/17/2011	0	0	0	0
TYPE							
HOUR							

2011 ADT = 8600 ACF = NA

12A	0	0	69	0	0	0	0
01A	0	0	56	0	0	0	0
02A	0	0	32	0	0	0	0
03A	0	26	32	0	0	0	0
04A	0	82	0	0	0	0	0
05A	0	251	0	0	0	0	0
06A	0	558	0	0	0	0	0
07A	0	964	0	0	0	0	0
08A	0	929	0	0	0	0	0
09A	0	642	0	0	0	0	0
10A	0	465	0	0	0	0	0
11A	0	491	0	0	0	0	0
12P	0	581	0	0	0	0	0
01P	0	518	0	0	0	0	0
02P	0	472	0	0	0	0	0
03P	0	593	0	0	0	0	0
04P	0	557	0	0	0	0	0
05P	0	452	0	0	0	0	0
06P	0	417	0	0	0	0	0
07P	0	446	0	0	0	0	0
08P	0	348	0	0	0	0	0
09P	0	349	0	0	0	0	0
10P	0	170	0	0	0	0	0
11P	0	116	0	0	0	0	0
TOT	0	9427	189	0	0	0	0

STATE OF CONNECTICUT
DEPARTMENT OF TRANSPORTATION
BUREAU OF POLICY AND PLANNING
PLANNING INVENTORY AND DATA

TRAFFIC RECORDER DATA

TOWN OF STAMFORD	ROUTE 95							DIRECTION S
SB OFF RAMP TO US1 (EXIT 9 EAST MAIN ST)	SUN	MON	TUE	WED	THU	FRI	SAT	
DAY	0	05/16/2011	05/17/2011	0	0	0	0	
DATE								
TYPE								
HOUR								
	2011 ADT = 10000		ACF = NA					

12A	0	0	132	0	0	0	0	
01A	0	0	57	0	0	0	0	
02A	0	0	32	0	0	0	0	
03A	0	21	32	0	0	0	0	
04A	0	90	0	0	0	0	0	
05A	0	156	0	0	0	0	0	
06A	0	409	0	0	0	0	0	
07A	0	572	0	0	0	0	0	
08A	0	709	0	0	0	0	0	
09A	0	635	0	0	0	0	0	
10A	0	572	0	0	0	0	0	
11A	0	611	0	0	0	0	0	
12P	0	595	0	0	0	0	0	
01P	0	604	0	0	0	0	0	
02P	0	642	0	0	0	0	0	
03P	0	781	0	0	0	0	0	
04P	0	757	0	0	0	0	0	
05P	0	956	0	0	0	0	0	
06P	0	804	0	0	0	0	0	
07P	0	634	0	0	0	0	0	
08P	0	440	0	0	0	0	0	
09P	0	409	0	0	0	0	0	
10P	0	308	0	0	0	0	0	
11P	0	181	0	0	0	0	0	
TOT	0	10886	253	0	0	0	0	

STATE OF CONNECTICUT
DEPARTMENT OF TRANSPORTATION
BUREAU OF POLICY AND PLANNING
PLANNING INVENTORY AND DATA

TRAFFIC RECORDER DATA

TOWN OF STAMFORD		ROUTE 95						DIRECTION N
NB OFF RAMP TO SEASIDE AVENUE (EXIT 9)		SUN	MON	TUE	WED	THU	FRI	SAT
DAY	DATE	0	05/16/2011	05/17/2011	0	0	0	0
TYPE	HOUR	2011 ADT = 7300		ACF = NA				

12A		0	0	76	0	0	0	0
01A		0	0	53	0	0	0	0
02A		0	0	35	0	0	0	0
03A		0	0	20	0	0	0	0
04A		0	53	0	0	0	0	0
05A		0	98	0	0	0	0	0
06A		0	209	0	0	0	0	0
07A		0	385	0	0	0	0	0
08A		0	469	0	0	0	0	0
09A		0	439	0	0	0	0	0
10A		0	351	0	0	0	0	0
11A		0	375	0	0	0	0	0
12P		0	429	0	0	0	0	0
01P		0	476	0	0	0	0	0
02P		0	448	0	0	0	0	0
03P		0	630	0	0	0	0	0
04P		0	698	0	0	0	0	0
05P		0	732	0	0	0	0	0
06P		0	613	0	0	0	0	0
07P		0	573	0	0	0	0	0
08P		0	318	0	0	0	0	0
09P		0	304	0	0	0	0	0
10P		0	207	0	0	0	0	0
11P		0	152	0	0	0	0	0
TOT		0	7959	184	0	0	0	0

STATE OF CONNECTICUT
DEPARTMENT OF TRANSPORTATION
BUREAU OF POLICY AND PLANNING
PLANNING INVENTORY AND DATA

TRAFFIC RECORDER DATA

TOWN OF STAMFORD

ROUTE 95

DIRECTION S

SB ON RAMP FROM ATLANTIC STREET

DAY	SUN	MON	TUE	WED	THU	FRI	SAT
DATE	0	0	0	05/18/2011	05/19/2011	0	0
TYPE							
HOUR							

2011 ADT = 10900

ACF = NA

12A	0	0	0	0	108	0	0
01A	0	0	0	0	66	0	0
02A	0	0	0	0	31	0	0
03A	0	0	0	15	0	0	0
04A	0	0	0	60	0	0	0
05A	0	0	0	149	0	0	0
06A	0	0	0	468	0	0	0
07A	0	0	0	978	0	0	0
08A	0	0	0	970	0	0	0
09A	0	0	0	671	0	0	0
10A	0	0	0	628	0	0	0
11A	0	0	0	657	0	0	0
12P	0	0	0	733	0	0	0
01P	0	0	0	762	0	0	0
02P	0	0	0	752	0	0	0
03P	0	0	0	833	0	0	0
04P	0	0	0	953	0	0	0
05P	0	0	0	756	0	0	0
06P	0	0	0	768	0	0	0
07P	0	0	0	549	0	0	0
08P	0	0	0	430	0	0	0
09P	0	0	0	339	0	0	0
10P	0	0	0	230	0	0	0
11P	0	0	0	158	0	0	0
TOT	0	0	0	11859	205	0	0

STATE OF CONNECTICUT
DEPARTMENT OF TRANSPORTATION
BUREAU OF POLICY AND PLANNING
PLANNING INVENTORY AND DATA

TRAFFIC RECORDER DATA

TOWN OF STAMFORD

ROUTE 95

DIRECTION N

NB OFF RAMP TO ATLANTIC ST (EXIT 8)

DAY	SUN	MON	TUE	WED	THU	FRI	SAT
DATE	0	0	0	05/18/2011	05/19/2011	0	0
TYPE							
HOUR							

2011 ADT = 13100

ACF = NA

12A	0	0	0	0	111	0	0
01A	0	0	0	0	64	0	0
02A	0	0	0	0	48	0	0
03A	0	0	0	0	35	0	0
04A	0	0	0	40	0	0	0
05A	0	0	0	122	0	0	0
06A	0	0	0	503	0	0	0
07A	0	0	0	1152	0	0	0
08A	0	0	0	1368	0	0	0
09A	0	0	0	1089	0	0	0
10A	0	0	0	777	0	0	0
11A	0	0	0	770	0	0	0
12P	0	0	0	755	0	0	0
01P	0	0	0	794	0	0	0
02P	0	0	0	798	0	0	0
03P	0	0	0	873	0	0	0
04P	0	0	0	905	0	0	0
05P	0	0	0	974	0	0	0
06P	0	0	0	1031	0	0	0
07P	0	0	0	756	0	0	0
08P	0	0	0	494	0	0	0
09P	0	0	0	461	0	0	0
10P	0	0	0	402	0	0	0
11P	0	0	0	255	0	0	0
TOT	0	0	0	14319	258	0	0

STATE OF CONNECTICUT
DEPARTMENT OF TRANSPORTATION
BUREAU OF POLICY AND PLANNING
PLANNING INVENTORY AND DATA

TRAFFIC RECORDER DATA

TOWN OF STAMFORD

ROUTE 95

DIRECTION S

SB OFF RAMP TO N STATE ST #2 (EXIT 7SB)

DAY	SUN	MON	TUE	WED	THU	FRI	SAT
DATE	0	0	0	05/18/2011	05/19/2011	0	0
TYPE							
HOUR							

2011 ADT = 8400

ACF = NA

12A	0	0	0	0	48	0	0
01A	0	0	0	0	28	0	0
02A	0	0	0	0	22	0	0
03A	0	0	0	12	0	0	0
04A	0	0	0	33	0	0	0
05A	0	0	0	204	0	0	0
06A	0	0	0	674	0	0	0
07A	0	0	0	951	0	0	0
08A	0	0	0	1132	0	0	0
09A	0	0	0	820	0	0	0
10A	0	0	0	580	0	0	0
11A	0	0	0	570	0	0	0
12P	0	0	0	527	0	0	0
01P	0	0	0	534	0	0	0
02P	0	0	0	465	0	0	0
03P	0	0	0	431	0	0	0
04P	0	0	0	547	0	0	0
05P	0	0	0	415	0	0	0
06P	0	0	0	323	0	0	0
07P	0	0	0	309	0	0	0
08P	0	0	0	215	0	0	0
09P	0	0	0	195	0	0	0
10P	0	0	0	168	0	0	0
11P	0	0	0	106	0	0	0
TOT	0	0	0	9211	98	0	0

STATE OF CONNECTICUT
DEPARTMENT OF TRANSPORTATION
BUREAU OF POLICY AND PLANNING
PLANNING INVENTORY AND DATA

TRAFFIC RECORDER DATA

TOWN OF STAMFORD		ROUTE 95						DIRECTION N
NB ON RAMP FROM SOUTH STATE STREET #2		SUN	MON	TUE	WED	THU	FRI	SAT
DAY	DATE	0	0	0	05/18/2011	05/19/2011	0	0
TYPE	HOUR	2011 ADT = 11200		ACF = NA				

12A		0	0	0	0	169	0	0
01A		0	0	0	0	84	0	0
02A		0	0	0	0	65	0	0
03A		0	0	0	0	27	0	0
04A		0	0	0	35	0	0	0
05A		0	0	0	84	0	0	0
06A		0	0	0	275	0	0	0
07A		0	0	0	609	0	0	0
08A		0	0	0	698	0	0	0
09A		0	0	0	572	0	0	0
10A		0	0	0	556	0	0	0
11A		0	0	0	740	0	0	0
12P		0	0	0	891	0	0	0
01P		0	0	0	799	0	0	0
02P		0	0	0	921	0	0	0
03P		0	0	0	934	0	0	0
04P		0	0	0	868	0	0	0
05P		0	0	0	981	0	0	0
06P		0	0	0	833	0	0	0
07P		0	0	0	692	0	0	0
08P		0	0	0	630	0	0	0
09P		0	0	0	471	0	0	0
10P		0	0	0	333	0	0	0
11P		0	0	0	221	0	0	0
TOT		0	0	0	12143	345	0	0

STATE OF CONNECTICUT
DEPARTMENT OF TRANSPORTATION
BUREAU OF POLICY AND PLANNING
PLANNING INVENTORY AND DATA

TRAFFIC RECORDER DATA

TOWN OF STAMFORD		ROUTE 95						DIRECTION N
NB ON RAMP FROM US1 & SEASIDE AVENUE		SUN	MON	TUE	WED	THU	FRI	SAT
DAY	DATE	0	08/22/2011	08/23/2011	0	0	0	0
TYPE	HOUR	2011 ADT = 8100		ACF = NA				

12A		0	0	83	0	0	0	0
01A		0	0	44	0	0	0	0
02A		0	0	41	0	0	0	0
03A		0	0	41	0	0	0	0
04A		0	77	0	0	0	0	0
05A		0	168	0	0	0	0	0
06A		0	370	0	0	0	0	0
07A		0	727	0	0	0	0	0
08A		0	761	0	0	0	0	0
09A		0	509	0	0	0	0	0
10A		0	497	0	0	0	0	0
11A		0	455	0	0	0	0	0
12P		0	524	0	0	0	0	0
01P		0	484	0	0	0	0	0
02P		0	508	0	0	0	0	0
03P		0	509	0	0	0	0	0
04P		0	466	0	0	0	0	0
05P		0	644	0	0	0	0	0
06P		0	420	0	0	0	0	0
07P		0	428	0	0	0	0	0
08P		0	374	0	0	0	0	0
09P		0	266	0	0	0	0	0
10P		0	208	0	0	0	0	0
11P		0	161	0	0	0	0	0
TOT		0	8556	209	0	0	0	0

STATE OF CONNECTICUT
DEPARTMENT OF TRANSPORTATION
BUREAU OF POLICY AND PLANNING
PLANNING INVENTORY AND DATA

TRAFFIC RECORDER DATA

TOWN OF STAMFORD	ROUTE 95							DIRECTION S
SB ON RAMP FROM HARVARD AVENUE	SUN	MON	TUE	WED	THU	FRI	SAT	
DAY	0	06/23/2008	06/24/2008	0	0	0	0	
DATE								
TYPE								
HOUR								
	2008 ADT = 7800		ACF = NA					

12A	0	0	74	0	0	0	0	
01A	0	0	42	0	0	0	0	
02A	0	28	0	0	0	0	0	
03A	0	31	0	0	0	0	0	
04A	0	53	0	0	0	0	0	
05A	0	121	0	0	0	0	0	
06A	0	353	0	0	0	0	0	
07A	0	742	0	0	0	0	0	
08A	0	669	0	0	0	0	0	
09A	0	525	0	0	0	0	0	
10A	0	471	0	0	0	0	0	
11A	0	405	0	0	0	0	0	
12P	0	430	0	0	0	0	0	
01P	0	439	0	0	0	0	0	
02P	0	457	0	0	0	0	0	
03P	0	563	0	0	0	0	0	
04P	0	691	0	0	0	0	0	
05P	0	824	0	0	0	0	0	
06P	0	561	0	0	0	0	0	
07P	0	414	0	0	0	0	0	
08P	0	262	0	0	0	0	0	
09P	0	219	0	0	0	0	0	
10P	0	131	0	0	0	0	0	
11P	0	110	0	0	0	0	0	
TOT	0	8499	116	0	0	0	0	

STATE OF CONNECTICUT
 DEPARTMENT OF TRANSPORTATION
 BUREAU OF POLICY AND PLANNING
 PLANNING INVENTORY AND DATA

TRAFFIC RECORDER DATA

TOWN OF STAMFORD	ROUTE 95							DIRECTION S
SB OFF RAMP TO GRENHART ROAD (EXIT 6)	SUN	MON	TUE	WED	THU	FRI	SAT	
DAY	0	06/23/2008	06/24/2008	0	0	0	0	
DATE	0	06/23/2008	06/24/2008	0	0	0	0	
TYPE								
HOUR								
	2008 ADT = 12200		ACF = NA					

12A	0	0	117	0	0	0	0	
01A	0	0	48	0	0	0	0	
02A	0	51	0	0	0	0	0	
03A	0	67	0	0	0	0	0	
04A	0	80	0	0	0	0	0	
05A	0	287	0	0	0	0	0	
06A	0	914	0	0	0	0	0	
07A	0	1102	0	0	0	0	0	
08A	0	1126	0	0	0	0	0	
09A	0	831	0	0	0	0	0	
10A	0	744	0	0	0	0	0	
11A	0	718	0	0	0	0	0	
12P	0	723	0	0	0	0	0	
01P	0	774	0	0	0	0	0	
02P	0	823	0	0	0	0	0	
03P	0	728	0	0	0	0	0	
04P	0	753	0	0	0	0	0	
05P	0	801	0	0	0	0	0	
06P	0	781	0	0	0	0	0	
07P	0	592	0	0	0	0	0	
08P	0	493	0	0	0	0	0	
09P	0	452	0	0	0	0	0	
10P	0	372	0	0	0	0	0	
11P	0	230	0	0	0	0	0	
TOT	0	13442	165	0	0	0	0	

STATE OF CONNECTICUT
DEPARTMENT OF TRANSPORTATION
BUREAU OF POLICY AND PLANNING
PLANNING INVENTORY AND DATA

TRAFFIC RECORDER DATA

TOWN OF STAMFORD

ROUTE 95

DIRECTION N

NB OFF RAMP TO HARVARD AVENUE (EXIT 6)

DAY	SUN	MON	TUE	WED	THU	FRI	SAT
DATE	0	06/23/2008	06/24/2008	0	0	0	0
TYPE							
HOUR							

2008 ADT = 6900 ACF = NA

12A	0	0	55	0	0	0	0
01A	0	0	44	0	0	0	0
02A	0	0	33	0	0	0	0
03A	0	30	0	0	0	0	0
04A	0	36	0	0	0	0	0
05A	0	133	0	0	0	0	0
06A	0	384	0	0	0	0	0
07A	0	634	0	0	0	0	0
08A	0	667	0	0	0	0	0
09A	0	502	0	0	0	0	0
10A	0	415	0	0	0	0	0
11A	0	392	0	0	0	0	0
12P	0	408	0	0	0	0	0
01P	0	417	0	0	0	0	0
02P	0	440	0	0	0	0	0
03P	0	491	0	0	0	0	0
04P	0	526	0	0	0	0	0
05P	0	566	0	0	0	0	0
06P	0	432	0	0	0	0	0
07P	0	362	0	0	0	0	0
08P	0	240	0	0	0	0	0
09P	0	236	0	0	0	0	0
10P	0	162	0	0	0	0	0
11P	0	114	0	0	0	0	0
TOT	0	7587	132	0	0	0	0

STATE OF CONNECTICUT
DEPARTMENT OF TRANSPORTATION
BUREAU OF POLICY AND PLANNING
PLANNING INVENTORY AND DATA

TRAFFIC RECORDER DATA

TOWN OF STAMFORD	ROUTE 95							DIRECTION N
NB ON RAMP FROM WAVERLY PLACE	SUN	MON	TUE	WED	THU	FRI	SAT	
DAY	0	06/23/2008	06/24/2008	0	0	0	0	
DATE								
TYPE								
HOUR								
	2008 ADT = 11000		ACF = NA					

12A	0	0	122	0	0	0	0	
01A	0	0	73	0	0	0	0	
02A	0	0	54	0	0	0	0	
03A	0	40	51	0	0	0	0	
04A	0	72	0	0	0	0	0	
05A	0	153	0	0	0	0	0	
06A	0	457	0	0	0	0	0	
07A	0	897	0	0	0	0	0	
08A	0	837	0	0	0	0	0	
09A	0	674	0	0	0	0	0	
10A	0	599	0	0	0	0	0	
11A	0	683	0	0	0	0	0	
12P	0	695	0	0	0	0	0	
01P	0	695	0	0	0	0	0	
02P	0	749	0	0	0	0	0	
03P	0	829	0	0	0	0	0	
04P	0	907	0	0	0	0	0	
05P	0	971	0	0	0	0	0	
06P	0	769	0	0	0	0	0	
07P	0	666	0	0	0	0	0	
08P	0	460	0	0	0	0	0	
09P	0	364	0	0	0	0	0	
10P	0	252	0	0	0	0	0	
11P	0	204	0	0	0	0	0	
TOT	0	11973	300	0	0	0	0	

STATE OF CONNECTICUT
DEPARTMENT OF TRANSPORTATION
BUREAU OF POLICY AND PLANNING
PLANNING INVENTORY AND DATA

TRAFFIC RECORDER DATA

TOWN OF STAMFORD	ROUTE 95						DIRECTION S
SB ON RAMP FROM SSR 493 (WASHINGTON BLVD)	SUN	MON	TUE	WED	THU	FRI	SAT
DAY	0	0	07/01/2008	07/02/2008	0	0	0
DATE							
TYPE							
HOUR							
	2008 ADT = 9300		ACF = NA				

12A	0	0	0	47	0	0	0
01A	0	0	0	31	0	0	0
02A	0	0	0	25	0	0	0
03A	0	0	21	21	0	0	0
04A	0	0	28	33	0	0	0
05A	0	0	85	0	0	0	0
06A	0	0	391	0	0	0	0
07A	0	0	742	0	0	0	0
08A	0	0	846	0	0	0	0
09A	0	0	490	0	0	0	0
10A	0	0	461	0	0	0	0
11A	0	0	481	0	0	0	0
12P	0	0	498	0	0	0	0
01P	0	0	484	0	0	0	0
02P	0	0	576	0	0	0	0
03P	0	0	715	0	0	0	0
04P	0	0	897	0	0	0	0
05P	0	0	998	0	0	0	0
06P	0	0	875	0	0	0	0
07P	0	0	525	0	0	0	0
08P	0	0	320	0	0	0	0
09P	0	0	281	0	0	0	0
10P	0	0	231	0	0	0	0
11P	0	0	119	0	0	0	0
TOT	0	0	10064	157	0	0	0

STATE OF CONNECTICUT
DEPARTMENT OF TRANSPORTATION
BUREAU OF POLICY AND PLANNING
PLANNING INVENTORY AND DATA

TRAFFIC RECORDER DATA

TOWN OF STAMFORD	ROUTE 95						DIRECTION N
NB OFF RAMP TO GREENWICH AVENUE (EXIT 7)	SUN	MON	TUE	WED	THU	FRI	SAT
DAY	0	06/23/2008	06/24/2008	06/25/2008	0	0	0
DATE							
TYPE							
HOUR							
	2008 ADT = 7600	ACF = NA					

12A	0	0	52	66	0	0	0
01A	0	0	36	36	0	0	0
02A	0	0	18	24	0	0	0
03A	0	21	21	17	0	0	0
04A	0	44	31	0	0	0	0
05A	0	120	118	0	0	0	0
06A	0	525	485	0	0	0	0
07A	0	893	910	0	0	0	0
08A	0	1026	1002	0	0	0	0
09A	0	736	674	0	0	0	0
10A	0	438	489	0	0	0	0
11A	0	395	400	0	0	0	0
12P	0	405	459	0	0	0	0
01P	0	443	459	0	0	0	0
02P	0	437	475	0	0	0	0
03P	0	427	532	0	0	0	0
04P	0	457	409	0	0	0	0
05P	0	487	484	0	0	0	0
06P	0	412	445	0	0	0	0
07P	0	316	311	0	0	0	0
08P	0	258	236	0	0	0	0
09P	0	213	227	0	0	0	0
10P	0	176	175	0	0	0	0
11P	0	102	104	0	0	0	0
TOT	0	8331	8552	143	0	0	0

STATE OF CONNECTICUT
 DEPARTMENT OF TRANSPORTATION
 BUREAU OF POLICY AND PLANNING
 PLANNING INVENTORY AND DATA

TRAFFIC RECORDER DATA

TOWN OF STAMFORD

ROUTE 95

DIRECTION S

SB OFF RAMP TO ELM STREET (EXIT 8SB)

DAY	SUN	MON	TUE	WED	THU	FRI	SAT
DATE	0	06/23/2008	06/24/2008	0	0	0	0
TYPE							
HOUR							

2008 ADT = 12400 ACF = NA

12A	0	0	47	0	0	0	0
01A	0	28	33	0	0	0	0
02A	0	29	0	0	0	0	0
03A	0	35	0	0	0	0	0
04A	0	54	0	0	0	0	0
05A	0	188	0	0	0	0	0
06A	0	668	0	0	0	0	0
07A	0	1120	0	0	0	0	0
08A	0	1582	0	0	0	0	0
09A	0	1065	0	0	0	0	0
10A	0	764	0	0	0	0	0
11A	0	740	0	0	0	0	0
12P	0	1007	0	0	0	0	0
01P	0	828	0	0	0	0	0
02P	0	766	0	0	0	0	0
03P	0	1025	0	0	0	0	0
04P	0	630	0	0	0	0	0
05P	0	851	0	0	0	0	0
06P	0	760	0	0	0	0	0
07P	0	507	0	0	0	0	0
08P	0	439	0	0	0	0	0
09P	0	295	0	0	0	0	0
10P	0	250	0	0	0	0	0
11P	0	120	0	0	0	0	0
TOT	0	13751	80	0	0	0	0

STATE OF CONNECTICUT
DEPARTMENT OF TRANSPORTATION
BUREAU OF POLICY AND PLANNING
PLANNING INVENTORY AND DATA

TRAFFIC RECORDER DATA

TOWN OF STAMFORD

ROUTE 95

DIRECTION N

NB ON RAMP FROM SOUTH STATE STREET #2

DAY	SUN	MON	TUE	WED	THU	FRI	SAT
DATE	0	06/23/2008	06/24/2008	06/25/2008	0	0	0
TYPE							
HOUR							

2008 ADT = 8300 ACF = NA

12A	0	0	59	71	0	0	0
01A	0	0	30	42	0	0	0
02A	0	0	28	20	0	0	0
03A	0	15	22	17	0	0	0
04A	0	30	27	0	0	0	0
05A	0	64	57	0	0	0	0
06A	0	232	253	0	0	0	0
07A	0	540	546	0	0	0	0
08A	0	689	716	0	0	0	0
09A	0	487	471	0	0	0	0
10A	0	424	422	0	0	0	0
11A	0	483	488	0	0	0	0
12P	0	549	536	0	0	0	0
01P	0	519	508	0	0	0	0
02P	0	603	583	0	0	0	0
03P	0	602	620	0	0	0	0
04P	0	727	753	0	0	0	0
05P	0	920	953	0	0	0	0
06P	0	674	659	0	0	0	0
07P	0	468	451	0	0	0	0
08P	0	381	378	0	0	0	0
09P	0	306	313	0	0	0	0
10P	0	203	206	0	0	0	0
11P	0	123	140	0	0	0	0
TOT	0	9039	9219	150	0	0	0

STATE OF CONNECTICUT
DEPARTMENT OF TRANSPORTATION
BUREAU OF POLICY AND PLANNING
PLANNING INVENTORY AND DATA

TRAFFIC RECORDER DATA

TOWN OF STAMFORD

ROUTE 95

DIRECTION S

SB ON RAMP FROM US1 (EAST MAIN ST)

DAY	SUN	MON	TUE	WED	THU	FRI	SAT
DATE	0	0	06/17/2008	06/18/2008	0	0	0
TYPE							
HOUR							

2008 ADT = 9300

ACF = NA

12A	0	0	0	139	0	0	0
01A	0	0	0	63	0	0	0
02A	0	0	25	45	0	0	0
03A	0	0	42	0	0	0	0
04A	0	0	72	0	0	0	0
05A	0	0	217	0	0	0	0
06A	0	0	626	0	0	0	0
07A	0	0	1006	0	0	0	0
08A	0	0	930	0	0	0	0
09A	0	0	625	0	0	0	0
10A	0	0	503	0	0	0	0
11A	0	0	505	0	0	0	0
12P	0	0	554	0	0	0	0
01P	0	0	564	0	0	0	0
02P	0	0	543	0	0	0	0
03P	0	0	598	0	0	0	0
04P	0	0	566	0	0	0	0
05P	0	0	578	0	0	0	0
06P	0	0	543	0	0	0	0
07P	0	0	435	0	0	0	0
08P	0	0	392	0	0	0	0
09P	0	0	334	0	0	0	0
10P	0	0	272	0	0	0	0
11P	0	0	206	0	0	0	0
TOT	0	0	10136	247	0	0	0

STATE OF CONNECTICUT
 DEPARTMENT OF TRANSPORTATION
 BUREAU OF POLICY AND PLANNING
 PLANNING INVENTORY AND DATA

TRAFFIC RECORDER DATA

TOWN OF STAMFORD

ROUTE 95

DIRECTION S

SB OFF RAMP TO US1 (EXIT 9 EAST MAIN ST)

DAY	SUN	MON	TUE	WED	THU	FRI	SAT
DATE	0	0	06/17/2008	06/18/2008	0	0	0
TYPE							
HOUR							

2008 ADT = 9800 ACF = NA

12A	0	0	0	117	0	0	0
01A	0	0	0	79	0	0	0
02A	0	0	26	40	0	0	0
03A	0	0	52	0	0	0	0
04A	0	0	95	0	0	0	0
05A	0	0	200	0	0	0	0
06A	0	0	563	0	0	0	0
07A	0	0	637	0	0	0	0
08A	0	0	653	0	0	0	0
09A	0	0	507	0	0	0	0
10A	0	0	525	0	0	0	0
11A	0	0	558	0	0	0	0
12P	0	0	618	0	0	0	0
01P	0	0	555	0	0	0	0
02P	0	0	621	0	0	0	0
03P	0	0	655	0	0	0	0
04P	0	0	733	0	0	0	0
05P	0	0	836	0	0	0	0
06P	0	0	690	0	0	0	0
07P	0	0	566	0	0	0	0
08P	0	0	507	0	0	0	0
09P	0	0	470	0	0	0	0
10P	0	0	372	0	0	0	0
11P	0	0	212	0	0	0	0
TOT	0	0	10651	236	0	0	0

STATE OF CONNECTICUT
DEPARTMENT OF TRANSPORTATION
BUREAU OF POLICY AND PLANNING
PLANNING INVENTORY AND DATA

TRAFFIC RECORDER DATA

TOWN OF STAMFORD		ROUTE 95						DIRECTION N
NB OFF RAMP TO SEASIDE AVENUE (EXIT 9)		SUN	MON	TUE	WED	THU	FRI	SAT
DAY	DATE	0	0	06/17/2008	06/18/2008	0	0	0
TYPE	HOUR	2008 ADT = 8100		ACF = NA		*****		
	12A	0	0	0	124	0	0	0
	01A	0	0	0	80	0	0	0
	02A	0	0	20	43	0	0	0
	03A	0	0	30	0	0	0	0
	04A	0	0	49	0	0	0	0
	05A	0	0	107	0	0	0	0
	06A	0	0	277	0	0	0	0
	07A	0	0	501	0	0	0	0
	08A	0	0	503	0	0	0	0
	09A	0	0	407	0	0	0	0
	10A	0	0	386	0	0	0	0
	11A	0	0	424	0	0	0	0
	12P	0	0	510	0	0	0	0
	01P	0	0	483	0	0	0	0
	02P	0	0	491	0	0	0	0
	03P	0	0	628	0	0	0	0
	04P	0	0	742	0	0	0	0
	05P	0	0	922	0	0	0	0
	06P	0	0	695	0	0	0	0
	07P	0	0	460	0	0	0	0
	08P	0	0	399	0	0	0	0
	09P	0	0	339	0	0	0	0
	10P	0	0	260	0	0	0	0
	11P	0	0	216	0	0	0	0
	TOT	0	0	8849	247	0	0	0

STATE OF CONNECTICUT
DEPARTMENT OF TRANSPORTATION
BUREAU OF POLICY AND PLANNING
PLANNING INVENTORY AND DATA

TRAFFIC RECORDER DATA

TOWN OF STAMFORD	ROUTE 95							DIRECTION S
SB ON RAMP FROM ATLANTIC STREET	SUN	MON	TUE	WED	THU	FRI	SAT	
DAY	0	06/23/2008	06/24/2008	0	0	0	0	
DATE								
TYPE								
HOUR								
	2008 ADT = 11700		ACF = NA					

12A	0	0	92	0	0	0	0	
01A	0	27	47	0	0	0	0	
02A	0	32	0	0	0	0	0	
03A	0	33	0	0	0	0	0	
04A	0	59	0	0	0	0	0	
05A	0	202	0	0	0	0	0	
06A	0	535	0	0	0	0	0	
07A	0	1058	0	0	0	0	0	
08A	0	1062	0	0	0	0	0	
09A	0	760	0	0	0	0	0	
10A	0	638	0	0	0	0	0	
11A	0	639	0	0	0	0	0	
12P	0	644	0	0	0	0	0	
01P	0	623	0	0	0	0	0	
02P	0	640	0	0	0	0	0	
03P	0	711	0	0	0	0	0	
04P	0	977	0	0	0	0	0	
05P	0	1174	0	0	0	0	0	
06P	0	1024	0	0	0	0	0	
07P	0	732	0	0	0	0	0	
08P	0	466	0	0	0	0	0	
09P	0	413	0	0	0	0	0	
10P	0	306	0	0	0	0	0	
11P	0	162	0	0	0	0	0	
TOT	0	12917	139	0	0	0	0	

STATE OF CONNECTICUT
DEPARTMENT OF TRANSPORTATION
BUREAU OF POLICY AND PLANNING
PLANNING INVENTORY AND DATA

TRAFFIC RECORDER DATA

TOWN OF STAMFORD

ROUTE 95

DIRECTION N

NB OFF RAMP TO ATLANTIC ST (EXIT 8)

DAY	SUN	MON	TUE	WED	THU	FRI	SAT
DATE	0	06/23/2008	06/24/2008	06/25/2008	0	0	0
TYPE							
HOUR							

2008 ADT = 14800

ACF = NA

12A	0	0	160	159	0	0	0
01A	0	0	70	79	0	0	0
02A	0	0	43	40	0	0	0
03A	0	30	46	35	0	0	0
04A	0	51	51	0	0	0	0
05A	0	187	183	0	0	0	0
06A	0	739	701	0	0	0	0
07A	0	1381	1382	0	0	0	0
08A	0	1615	1634	0	0	0	0
09A	0	1199	1149	0	0	0	0
10A	0	927	962	0	0	0	0
11A	0	834	826	0	0	0	0
12P	0	989	870	0	0	0	0
01P	0	838	848	0	0	0	0
02P	0	844	827	0	0	0	0
03P	0	938	901	0	0	0	0
04P	0	922	933	0	0	0	0
05P	0	1232	1227	0	0	0	0
06P	0	1109	1125	0	0	0	0
07P	0	821	835	0	0	0	0
08P	0	548	569	0	0	0	0
09P	0	487	481	0	0	0	0
10P	0	370	365	0	0	0	0
11P	0	237	238	0	0	0	0
TOT	0	16298	16426	313	0	0	0

STATE OF CONNECTICUT
DEPARTMENT OF TRANSPORTATION
BUREAU OF POLICY AND PLANNING
PLANNING INVENTORY AND DATA

TRAFFIC RECORDER DATA

TOWN OF STAMFORD	ROUTE 95							DIRECTION S
SB OFF RAMP TO N STATE ST #2 (EXIT 7SB)	SUN	MON	TUE	WED	THU	FRI	SAT	
DAY								
DATE	0	06/23/2008	06/24/2008	0	0	0	0	
TYPE								
HOUR								
	2008 ADT = 8500		ACF = NA					

12A	0	0	53	0	0	0	0	
01A	0	20	38	0	0	0	0	
02A	0	23	0	0	0	0	0	
03A	0	28	0	0	0	0	0	
04A	0	49	0	0	0	0	0	
05A	0	259	0	0	0	0	0	
06A	0	745	0	0	0	0	0	
07A	0	921	0	0	0	0	0	
08A	0	1059	0	0	0	0	0	
09A	0	753	0	0	0	0	0	
10A	0	519	0	0	0	0	0	
11A	0	490	0	0	0	0	0	
12P	0	528	0	0	0	0	0	
01P	0	688	0	0	0	0	0	
02P	0	543	0	0	0	0	0	
03P	0	446	0	0	0	0	0	
04P	0	456	0	0	0	0	0	
05P	0	517	0	0	0	0	0	
06P	0	430	0	0	0	0	0	
07P	0	289	0	0	0	0	0	
08P	0	230	0	0	0	0	0	
09P	0	174	0	0	0	0	0	
10P	0	144	0	0	0	0	0	
11P	0	89	0	0	0	0	0	
TOT	0	9400	91	0	0	0	0	

STATE OF CONNECTICUT
DEPARTMENT OF TRANSPORTATION
BUREAU OF POLICY AND PLANNING
PLANNING INVENTORY AND DATA

TRAFFIC RECORDER DATA

TOWN OF STAMFORD	ROUTE 95						DIRECTION N
NB ON RAMP FROM SOUTH STATE STREET #2	SUN	MON	TUE	WED	THU	FRI	SAT
DAY	0	06/23/2008	06/24/2008	06/25/2008	0	0	0
DATE							
TYPE							
HOUR							
	2008 ADT = 11600		ACF = NA				

12A	0	0	115	139	0	0	0
01A	0	0	75	100	0	0	0
02A	0	5	34	38	0	0	0
03A	0	19	37	36	0	0	0
04A	0	53	47	0	0	0	0
05A	0	98	104	0	0	0	0
06A	0	297	311	0	0	0	0
07A	0	642	716	0	0	0	0
08A	0	693	695	0	0	0	0
09A	0	507	505	0	0	0	0
10A	0	580	606	0	0	0	0
11A	0	632	662	0	0	0	0
12P	0	707	747	0	0	0	0
01P	0	793	747	0	0	0	0
02P	0	914	925	0	0	0	0
03P	0	985	924	0	0	0	0
04P	0	998	942	0	0	0	0
05P	0	1170	1124	0	0	0	0
06P	0	945	951	0	0	0	0
07P	0	756	770	0	0	0	0
08P	0	596	601	0	0	0	0
09P	0	584	570	0	0	0	0
10P	0	366	458	0	0	0	0
11P	0	228	247	0	0	0	0
TOT	0	12568	12913	313	0	0	0

STATE OF CONNECTICUT
DEPARTMENT OF TRANSPORTATION
BUREAU OF POLICY AND PLANNING
PLANNING INVENTORY AND DATA

TRAFFIC RECORDER DATA

TOWN OF STAMFORD		ROUTE 95						DIRECTION N
NB ON RAMP FROM US1 & SEASIDE AVENUE		SUN	MON	TUE	WED	THU	FRI	SAT
DAY	DATE	0	0	06/17/2008	06/18/2008	0	0	0
TYPE	HOUR	2008 ADT = 8800		ACF = NA		*****		
	12A	0	0	0	124	0	0	0
	01A	0	0	0	60	0	0	0
	02A	0	0	0	48	0	0	0
	03A	0	0	50	0	0	0	0
	04A	0	0	76	0	0	0	0
	05A	0	0	176	0	0	0	0
	06A	0	0	423	0	0	0	0
	07A	0	0	790	0	0	0	0
	08A	0	0	877	0	0	0	0
	09A	0	0	577	0	0	0	0
	10A	0	0	512	0	0	0	0
	11A	0	0	523	0	0	0	0
	12P	0	0	538	0	0	0	0
	01P	0	0	543	0	0	0	0
	02P	0	0	556	0	0	0	0
	03P	0	0	557	0	0	0	0
	04P	0	0	457	0	0	0	0
	05P	0	0	450	0	0	0	0
	06P	0	0	537	0	0	0	0
	07P	0	0	521	0	0	0	0
	08P	0	0	451	0	0	0	0
	09P	0	0	348	0	0	0	0
	10P	0	0	274	0	0	0	0
	11P	0	0	258	0	0	0	0
	TOT	0	0	9494	232	0	0	0

STATE OF CONNECTICUT
DEPARTMENT OF TRANSPORTATION
BUREAU OF POLICY AND PLANNING
PLANNING INVENTORY AND DATA

TRAFFIC RECORDER DATA

TOWN OF DARIEN

ROUTE 95

DIRECTION N

BETWEEN EXIT 9 AND EXIT 10

DAY	SUN	MON	TUE	WED	THU	FRI	SAT
DATE	0	0	0	07/30/2014	07/31/2014	08/01/2014	0
TYPE							
HOUR							

2014 ADT = 72900

ACF = NA

12A	0	0	0	0	1346	1415	0
01A	0	0	0	0	828	1031	0
02A	0	0	0	0	702	906	0
03A	0	0	0	0	765	835	0
04A	0	0	0	903	905	940	0
05A	0	0	0	1349	1336	1378	0
06A	0	0	0	2813	2865	0	0
07A	0	0	0	4401	4385	0	0
08A	0	0	0	4556	4671	0	0
09A	0	0	0	4544	4597	0	0
10A	0	0	0	4497	4528	0	0
11A	0	0	0	4799	4830	0	0
12P	0	0	0	4780	4783	0	0
01P	0	0	0	4441	4405	0	0
02P	0	0	0	4377	4312	0	0
03P	0	0	0	4544	4472	0	0
04P	0	0	0	4650	4610	0	0
05P	0	0	0	4852	4797	0	0
06P	0	0	0	4525	4497	0	0
07P	0	0	0	4197	4190	0	0
08P	0	0	0	3864	3622	0	0
09P	0	0	0	3386	3043	0	0
10P	0	0	0	2603	2816	0	0
11P	0	0	0	1717	1811	0	0
TOT	0	0	0	75798	79116	6505	0

STATE OF CONNECTICUT
DEPARTMENT OF TRANSPORTATION
BUREAU OF POLICY AND PLANNING
PLANNING INVENTORY AND DATA

TRAFFIC RECORDER DATA

TOWN OF DARIEN	ROUTE 95							DIRECTION S
BETWEEN EXIT 9 AND EXIT 10	SUN	MON	TUE	WED	THU	FRI	SAT	
DAY	0	0	0	07/30/2014	07/31/2014	08/01/2014	0	
DATE								
TYPE								
HOUR								
	2014 ADT = 76700		ACF = NA					

12A	0	0	0	0	921	929	0	
01A	0	0	0	0	632	641	0	
02A	0	0	0	0	550	559	0	
03A	0	0	0	0	657	653	0	
04A	0	0	0	1073	1084	1071	0	
05A	0	0	0	2395	2384	0	0	
06A	0	0	0	5173	5160	0	0	
07A	0	0	0	5950	5967	0	0	
08A	0	0	0	5769	5772	0	0	
09A	0	0	0	5310	5318	0	0	
10A	0	0	0	4872	4892	0	0	
11A	0	0	0	4438	4428	0	0	
12P	0	0	0	4689	4668	0	0	
01P	0	0	0	4611	4624	0	0	
02P	0	0	0	4827	4819	0	0	
03P	0	0	0	4624	4625	0	0	
04P	0	0	0	4678	4656	0	0	
05P	0	0	0	4888	4873	0	0	
06P	0	0	0	3396	3401	0	0	
07P	0	0	0	3974	3999	0	0	
08P	0	0	0	3350	3365	0	0	
09P	0	0	0	2893	2899	0	0	
10P	0	0	0	2213	2202	0	0	
11P	0	0	0	1504	1495	0	0	
TOT	0	0	0	80627	83391	3853	0	

STATE OF CONNECTICUT
DEPARTMENT OF TRANSPORTATION
BUREAU OF POLICY AND PLANNING
PLANNING INVENTORY AND DATA

TRAFFIC RECORDER DATA

TOWN OF DARIEN

ROUTE 95

DIRECTION S

SB ON RAMP FROM LEDGE ROAD

DAY	SUN	MON	TUE	WED	THU	FRI	SAT
DATE	0	06/09/2014	06/10/2014	06/11/2014	0	0	0
TYPE							
HOUR							

2014 ADT = 3600 ACF = NA

12A	0	0	16	30	0	0	0
01A	0	0	7	12	0	0	0
02A	0	0	5	5	0	0	0
03A	0	0	8	8	0	0	0
04A	0	0	11	12	0	0	0
05A	0	0	60	52	0	0	0
06A	0	0	209	194	0	0	0
07A	0	467	461	0	0	0	0
08A	0	470	474	0	0	0	0
09A	0	326	324	0	0	0	0
10A	0	252	250	0	0	0	0
11A	0	250	255	0	0	0	0
12P	0	261	268	0	0	0	0
01P	0	256	253	0	0	0	0
02P	0	239	237	0	0	0	0
03P	0	255	254	0	0	0	0
04P	0	217	218	0	0	0	0
05P	0	171	176	0	0	0	0
06P	0	146	144	0	0	0	0
07P	0	115	119	0	0	0	0
08P	0	94	97	0	0	0	0
09P	0	79	72	0	0	0	0
10P	0	49	46	0	0	0	0
11P	0	32	43	0	0	0	0
TOT	0	3679	4007	313	0	0	0

STATE OF CONNECTICUT
DEPARTMENT OF TRANSPORTATION
BUREAU OF POLICY AND PLANNING
PLANNING INVENTORY AND DATA

TRAFFIC RECORDER DATA

TOWN OF DARIEN

ROUTE 95

DIRECTION S

SB OFF RAMP TO LEDGE ROAD (EXIT 10)

DAY	SUN	MON	TUE	WED	THU	FRI	SAT
DATE	0	06/09/2014	06/10/2014	06/11/2014	0	0	0
TYPE							
HOUR							

2014 ADT = 3300 ACF = NA

12A	0	0	9	14	0	0	0
01A	0	0	6	6	0	0	0
02A	0	0	6	4	0	0	0
03A	0	0	8	4	0	0	0
04A	0	0	12	20	0	0	0
05A	0	0	86	85	0	0	0
06A	0	0	233	228	0	0	0
07A	0	310	307	0	0	0	0
08A	0	220	215	0	0	0	0
09A	0	219	221	0	0	0	0
10A	0	230	233	0	0	0	0
11A	0	220	224	0	0	0	0
12P	0	234	235	0	0	0	0
01P	0	221	219	0	0	0	0
02P	0	244	247	0	0	0	0
03P	0	228	226	0	0	0	0
04P	0	225	229	0	0	0	0
05P	0	275	273	0	0	0	0
06P	0	219	220	0	0	0	0
07P	0	156	159	0	0	0	0
08P	0	126	120	0	0	0	0
09P	0	101	100	0	0	0	0
10P	0	58	55	0	0	0	0
11P	0	19	25	0	0	0	0
TOT	0	3305	3668	361	0	0	0

STATE OF CONNECTICUT
DEPARTMENT OF TRANSPORTATION
BUREAU OF POLICY AND PLANNING
PLANNING INVENTORY AND DATA

TRAFFIC RECORDER DATA

TOWN OF DARIEN

ROUTE 95

DIRECTION N

NB OFF RAMP TO NOROTON AVENUE (EXIT 10)

DAY	SUN	MON	TUE	WED	THU	FRI	SAT
DATE	0	0	06/24/2014	06/25/2014	06/26/2014	0	0
TYPE							
HOUR							

2014 ADT = 3400

ACF = NA

12A	0	0	0	36	29	0	0
01A	0	0	0	18	15	0	0
02A	0	0	0	11	11	0	0
03A	0	0	0	8	18	0	0
04A	0	0	0	21	24	0	0
05A	0	0	0	31	33	0	0
06A	0	0	0	135	121	0	0
07A	0	0	0	217	210	0	0
08A	0	0	226	231	0	0	0
09A	0	0	239	183	0	0	0
10A	0	0	234	196	0	0	0
11A	0	0	250	246	0	0	0
12P	0	0	243	298	0	0	0
01P	0	0	231	246	0	0	0
02P	0	0	233	228	0	0	0
03P	0	0	233	232	0	0	0
04P	0	0	250	247	0	0	0
05P	0	0	307	309	0	0	0
06P	0	0	265	264	0	0	0
07P	0	0	180	175	0	0	0
08P	0	0	169	157	0	0	0
09P	0	0	123	134	0	0	0
10P	0	0	99	99	0	0	0
11P	0	0	64	63	0	0	0
TOT	0	0	3346	3785	461	0	0

STATE OF CONNECTICUT
DEPARTMENT OF TRANSPORTATION
BUREAU OF POLICY AND PLANNING
PLANNING INVENTORY AND DATA

TRAFFIC RECORDER DATA

TOWN OF DARIEN	ROUTE 95							DIRECTION N
NB ON RAMP FROM HECKER AVENUE	SUN	MON	TUE	WED	THU	FRI	SAT	
DAY	0	06/09/2014	06/10/2014	06/11/2014	0	0	0	
DATE								
TYPE								
HOUR								
	2014 ADT = 3600		ACF = NA					

12A	0	0	13	18	0	0	0	
01A	0	0	3	9	0	0	0	
02A	0	0	4	5	0	0	0	
03A	0	0	10	5	0	0	0	
04A	0	0	5	1	0	0	0	
05A	0	0	30	37	0	0	0	
06A	0	0	105	102	0	0	0	
07A	0	0	296	308	0	0	0	
08A	0	0	384	374	0	0	0	
09A	0	0	312	321	0	0	0	
10A	0	278	286	0	0	0	0	
11A	0	270	269	0	0	0	0	
12P	0	291	288	0	0	0	0	
01P	0	284	306	0	0	0	0	
02P	0	277	283	0	0	0	0	
03P	0	267	263	0	0	0	0	
04P	0	230	237	0	0	0	0	
05P	0	234	237	0	0	0	0	
06P	0	214	214	0	0	0	0	
07P	0	180	172	0	0	0	0	
08P	0	124	126	0	0	0	0	
09P	0	115	107	0	0	0	0	
10P	0	58	51	0	0	0	0	
11P	0	20	21	0	0	0	0	
TOT	0	2842	4022	1180	0	0	0	

STATE OF CONNECTICUT
DEPARTMENT OF TRANSPORTATION
BUREAU OF POLICY AND PLANNING
PLANNING INVENTORY AND DATA

TRAFFIC RECORDER DATA

TOWN OF DARIEN	ROUTE 95						DIRECTION S
SB ON RAMP FROM LEDGE ROAD	SUN	MON	TUE	WED	THU	FRI	SAT
DAY	0	06/09/2014	06/10/2014	06/11/2014	0	0	0
DATE							
TYPE							
HOUR							
	2014 ADT = 2900		ACF = NA				

12A	0	0	16	14	0	0	0
01A	0	0	7	8	0	0	0
02A	0	0	2	3	0	0	0
03A	0	0	5	3	0	0	0
04A	0	0	11	4	0	0	0
05A	0	0	46	37	0	0	0
06A	0	0	114	107	0	0	0
07A	0	238	230	0	0	0	0
08A	0	303	301	0	0	0	0
09A	0	232	227	0	0	0	0
10A	0	200	201	0	0	0	0
11A	0	205	210	0	0	0	0
12P	0	206	201	0	0	0	0
01P	0	224	223	0	0	0	0
02P	0	200	206	0	0	0	0
03P	0	250	251	0	0	0	0
04P	0	209	213	0	0	0	0
05P	0	236	235	0	0	0	0
06P	0	166	161	0	0	0	0
07P	0	109	109	0	0	0	0
08P	0	75	77	0	0	0	0
09P	0	77	76	0	0	0	0
10P	0	61	74	0	0	0	0
11P	0	25	32	0	0	0	0
TOT	0	3016	3228	176	0	0	0

STATE OF CONNECTICUT
DEPARTMENT OF TRANSPORTATION
BUREAU OF POLICY AND PLANNING
PLANNING INVENTORY AND DATA

TRAFFIC RECORDER DATA

TOWN OF DARIEN	ROUTE 95						DIRECTION S
SB OFF RAMP TO US1(EXIT 11 BOSTON POST RD)	SUN	MON	TUE	WED	THU	FRI	SAT
DAY	0	06/09/2014	06/10/2014	06/11/2014	0	0	0
DATE							
TYPE							
HOUR							
	2014 ADT = 4500	ACF = NA					

12A	0	0	13	14	0	0	0
01A	0	0	5	10	0	0	0
02A	0	0	2	6	0	0	0
03A	0	0	10	11	0	0	0
04A	0	0	18	20	0	0	0
05A	0	0	81	77	0	0	0
06A	0	186	236	0	0	0	0
07A	0	291	332	0	0	0	0
08A	0	420	415	0	0	0	0
09A	0	392	400	0	0	0	0
10A	0	340	389	0	0	0	0
11A	0	308	387	0	0	0	0
12P	0	366	433	0	0	0	0
01P	0	362	420	0	0	0	0
02P	0	321	369	0	0	0	0
03P	0	299	317	0	0	0	0
04P	0	259	307	0	0	0	0
05P	0	284	339	0	0	0	0
06P	0	241	296	0	0	0	0
07P	0	194	243	0	0	0	0
08P	0	114	145	0	0	0	0
09P	0	76	112	0	0	0	0
10P	0	45	48	0	0	0	0
11P	0	15	27	0	0	0	0
TOT	0	4513	5344	138	0	0	0

STATE OF CONNECTICUT
DEPARTMENT OF TRANSPORTATION
BUREAU OF POLICY AND PLANNING
PLANNING INVENTORY AND DATA

TRAFFIC RECORDER DATA

TOWN OF DARIEN

ROUTE 95

DIRECTION N

NB OFF RAMP TO US1(EXIT 11 BOSTON POST RD)

DAY	SUN	MON	TUE	WED	THU	FRI	SAT
DATE	0	0	06/24/2014	06/25/2014	06/26/2014	0	0

TYPE
HOUR

2014 ADT = 3800 ACF = NA

12A	0	0	0	18	27	0	0
01A	0	0	0	16	16	0	0
02A	0	0	0	5	5	0	0
03A	0	0	0	4	12	0	0
04A	0	0	0	10	15	0	0
05A	0	0	0	40	33	0	0
06A	0	0	0	74	66	0	0
07A	0	0	0	166	185	0	0
08A	0	0	228	238	0	0	0
09A	0	0	221	241	0	0	0
10A	0	0	202	202	0	0	0
11A	0	0	218	217	0	0	0
12P	0	0	364	355	0	0	0
01P	0	0	252	264	0	0	0
02P	0	0	263	271	0	0	0
03P	0	0	350	340	0	0	0
04P	0	0	409	404	0	0	0
05P	0	0	489	473	0	0	0
06P	0	0	392	388	0	0	0
07P	0	0	140	142	0	0	0
08P	0	0	120	120	0	0	0
09P	0	0	96	86	0	0	0
10P	0	0	90	76	0	0	0
11P	0	0	54	71	0	0	0
TOT	0	0	3888	4221	359	0	0

STATE OF CONNECTICUT
DEPARTMENT OF TRANSPORTATION
BUREAU OF POLICY AND PLANNING
PLANNING INVENTORY AND DATA

TRAFFIC RECORDER DATA

TOWN OF DARIEN

ROUTE 95

DIRECTION N

NB ON RAMP FROM US1 (BOSTON POST RD)

DAY	SUN	MON	TUE	WED	THU	FRI	SAT
DATE	0	06/09/2014	06/10/2014	06/11/2014	0	0	0
TYPE							
HOUR							

2014 ADT = 5700 ACF = NA

12A	0	0	15	19	0	0	0
01A	0	0	10	13	0	0	0
02A	0	0	6	6	0	0	0
03A	0	0	7	15	0	0	0
04A	0	0	12	9	0	0	0
05A	0	0	29	48	0	0	0
06A	0	0	46	54	0	0	0
07A	0	0	168	144	0	0	0
08A	0	0	248	251	0	0	0
09A	0	0	296	253	0	0	0
10A	0	0	292	268	0	0	0
11A	0	283	318	0	0	0	0
12P	0	407	384	0	0	0	0
01P	0	475	541	0	0	0	0
02P	0	501	489	0	0	0	0
03P	0	547	703	0	0	0	0
04P	0	742	825	0	0	0	0
05P	0	947	853	0	0	0	0
06P	0	673	582	0	0	0	0
07P	0	230	240	0	0	0	0
08P	0	134	174	0	0	0	0
09P	0	92	161	0	0	0	0
10P	0	69	89	0	0	0	0
11P	0	28	24	0	0	0	0
TOT	0	5128	6512	1080	0	0	0

STATE OF CONNECTICUT
DEPARTMENT OF TRANSPORTATION
BUREAU OF POLICY AND PLANNING
PLANNING INVENTORY AND DATA

TRAFFIC RECORDER DATA

TOWN OF DARIEN	ROUTE 95						DIRECTION S
SB ON RAMP FROM ROUTE 136 (TOKENEKE RD)	SUN	MON	TUE	WED	THU	FRI	SAT
DAY	0	0	06/03/2014	06/04/2014	06/05/2014	0	0
DATE							
TYPE							
HOUR							
	2014 ADT = 3900		ACF = NA				

12A	0	0	0	25	26	0	0
01A	0	0	0	5	10	0	0
02A	0	0	0	6	6	0	0
03A	0	0	0	15	15	0	0
04A	0	0	0	38	36	0	0
05A	0	0	0	85	83	0	0
06A	0	0	0	196	193	0	0
07A	0	0	404	391	0	0	0
08A	0	0	525	519	0	0	0
09A	0	0	325	318	0	0	0
10A	0	0	246	242	0	0	0
11A	0	0	258	258	0	0	0
12P	0	0	213	205	0	0	0
01P	0	0	244	234	0	0	0
02P	0	0	226	219	0	0	0
03P	0	0	236	329	0	0	0
04P	0	0	270	270	0	0	0
05P	0	0	313	306	0	0	0
06P	0	0	232	226	0	0	0
07P	0	0	166	160	0	0	0
08P	0	0	134	129	0	0	0
09P	0	0	98	88	0	0	0
10P	0	0	82	79	0	0	0
11P	0	0	35	37	0	0	0
TOT	0	0	4007	4380	369	0	0

STATE OF CONNECTICUT
DEPARTMENT OF TRANSPORTATION
BUREAU OF POLICY AND PLANNING
PLANNING INVENTORY AND DATA

TRAFFIC RECORDER DATA

TOWN OF DARIEN		ROUTE 95						DIRECTION N
NB OFF RAMP TO ROUTE 136 (EXIT 12)		SUN	MON	TUE	WED	THU	FRI	SAT
DAY	DATE	0	0	06/03/2014	06/04/2014	06/05/2014	0	0
TYPE	HOUR	2014 ADT = 5000		ACF = NA				

12A		0	0	0	52	46	0	0
01A		0	0	0	17	16	0	0
02A		0	0	0	21	25	0	0
03A		0	0	0	19	14	0	0
04A		0	0	0	25	28	0	0
05A		0	0	0	58	52	0	0
06A		0	0	0	213	183	0	0
07A		0	0	353	364	0	0	0
08A		0	0	377	366	0	0	0
09A		0	0	339	335	0	0	0
10A		0	0	258	245	0	0	0
11A		0	0	281	294	0	0	0
12P		0	0	299	311	0	0	0
01P		0	0	346	327	0	0	0
02P		0	0	333	331	0	0	0
03P		0	0	376	367	0	0	0
04P		0	0	377	376	0	0	0
05P		0	0	432	452	0	0	0
06P		0	0	407	412	0	0	0
07P		0	0	344	339	0	0	0
08P		0	0	223	227	0	0	0
09P		0	0	198	208	0	0	0
10P		0	0	131	137	0	0	0
11P		0	0	94	101	0	0	0
TOT		0	0	5168	5597	364	0	0

STATE OF CONNECTICUT
DEPARTMENT OF TRANSPORTATION
BUREAU OF POLICY AND PLANNING
PLANNING INVENTORY AND DATA

TRAFFIC RECORDER DATA

TOWN OF DARIEN	ROUTE 95						DIRECTION S
SB ON RAMP FROM US1 (BOSTON POST RD)	SUN	MON	TUE	WED	THU	FRI	SAT
DAY	0	0	06/03/2014	06/04/2014	06/05/2014	0	0
DATE	0	0	06/03/2014	06/04/2014	06/05/2014	0	0
TYPE							
HOUR							
	2014 ADT = 8100		ACF = NA				

12A	0	0	0	37	45	0	0
01A	0	0	0	21	8	0	0
02A	0	0	0	17	15	0	0
03A	0	0	0	15	11	0	0
04A	0	0	0	29	32	0	0
05A	0	0	0	81	76	0	0
06A	0	0	241	243	0	0	0
07A	0	0	592	606	0	0	0
08A	0	0	759	753	0	0	0
09A	0	0	469	477	0	0	0
10A	0	0	502	502	0	0	0
11A	0	0	567	568	0	0	0
12P	0	0	670	659	0	0	0
01P	0	0	654	669	0	0	0
02P	0	0	603	602	0	0	0
03P	0	0	574	594	0	0	0
04P	0	0	548	538	0	0	0
05P	0	0	604	604	0	0	0
06P	0	0	544	532	0	0	0
07P	0	0	432	429	0	0	0
08P	0	0	427	427	0	0	0
09P	0	0	353	339	0	0	0
10P	0	0	187	192	0	0	0
11P	0	0	78	70	0	0	0
TOT	0	0	8804	9004	187	0	0

STATE OF CONNECTICUT
DEPARTMENT OF TRANSPORTATION
BUREAU OF POLICY AND PLANNING
PLANNING INVENTORY AND DATA

TRAFFIC RECORDER DATA

TOWN OF DARIEN	ROUTE 95						DIRECTION S
SB OFF RAMP TO US1(EXIT 13 BOSTON POST RD)	SUN	MON	TUE	WED	THU	FRI	SAT
DAY	0	0	06/03/2014	06/04/2014	06/05/2014	0	0
DATE							
TYPE							
HOUR							
	2014 ADT = 5200		ACF = NA				

12A	0	0	0	29	9	0	0
01A	0	0	0	8	8	0	0
02A	0	0	0	6	8	0	0
03A	0	0	0	25	19	0	0
04A	0	0	0	22	24	0	0
05A	0	0	0	73	67	0	0
06A	0	0	236	233	0	0	0
07A	0	0	319	320	0	0	0
08A	0	0	346	339	0	0	0
09A	0	0	410	392	0	0	0
10A	0	0	461	432	0	0	0
11A	0	0	394	399	0	0	0
12P	0	0	465	469	0	0	0
01P	0	0	465	459	0	0	0
02P	0	0	394	390	0	0	0
03P	0	0	365	374	0	0	0
04P	0	0	369	369	0	0	0
05P	0	0	411	410	0	0	0
06P	0	0	369	356	0	0	0
07P	0	0	243	265	0	0	0
08P	0	0	201	201	0	0	0
09P	0	0	110	108	0	0	0
10P	0	0	63	73	0	0	0
11P	0	0	36	40	0	0	0
TOT	0	0	5657	5792	135	0	0

STATE OF CONNECTICUT
DEPARTMENT OF TRANSPORTATION
BUREAU OF POLICY AND PLANNING
PLANNING INVENTORY AND DATA

TRAFFIC RECORDER DATA

TOWN OF DARIEN		ROUTE 95						DIRECTION N
NB ON RAMP FROM OLD KINGS HWY NORTH #1		SUN	MON	TUE	WED	THU	FRI	SAT
DAY	DATE	0	0	06/03/2014	06/04/2014	06/05/2014	0	0
TYPE	HOUR	2014 ADT = 3900		ACF = NA				

12A		0	0	0	36	39	0	0
01A		0	0	0	15	17	0	0
02A		0	0	0	9	4	0	0
03A		0	0	0	5	3	0	0
04A		0	0	0	5	3	0	0
05A		0	0	0	16	21	0	0
06A		0	0	0	60	59	0	0
07A		0	0	190	181	0	0	0
08A		0	0	258	256	0	0	0
09A		0	0	232	235	0	0	0
10A		0	0	265	260	0	0	0
11A		0	0	298	295	0	0	0
12P		0	0	362	360	0	0	0
01P		0	0	331	333	0	0	0
02P		0	0	317	322	0	0	0
03P		0	0	329	332	0	0	0
04P		0	0	340	341	0	0	0
05P		0	0	373	374	0	0	0
06P		0	0	318	305	0	0	0
07P		0	0	195	198	0	0	0
08P		0	0	166	163	0	0	0
09P		0	0	88	89	0	0	0
10P		0	0	96	92	0	0	0
11P		0	0	45	52	0	0	0
TOT		0	0	4203	4334	146	0	0

STATE OF CONNECTICUT
DEPARTMENT OF TRANSPORTATION
BUREAU OF POLICY AND PLANNING
PLANNING INVENTORY AND DATA

TRAFFIC RECORDER DATA

TOWN OF DARIEN

ROUTE 95

DIRECTION N

NB OFF RAMP TO US1(EXIT 13 BOSTON POST RD)

DAY	SUN	MON	TUE	WED	THU	FRI	SAT
DATE	0	0	06/03/2014	06/04/2014	06/05/2014	0	0
TYPE							
HOUR							

2014 ADT = 8400

ACF = NA

12A	0	0	0	74	83	0	0
01A	0	0	0	38	31	0	0
02A	0	0	0	27	28	0	0
03A	0	0	0	23	22	0	0
04A	0	0	0	33	72	0	0
05A	0	0	0	234	95	0	0
06A	0	0	0	192	176	0	0
07A	0	0	482	458	0	0	0
08A	0	0	639	678	0	0	0
09A	0	0	587	611	0	0	0
10A	0	0	584	639	0	0	0
11A	0	0	515	609	0	0	0
12P	0	0	620	743	0	0	0
01P	0	0	624	666	0	0	0
02P	0	0	529	586	0	0	0
03P	0	0	532	524	0	0	0
04P	0	0	577	574	0	0	0
05P	0	0	594	640	0	0	0
06P	0	0	640	652	0	0	0
07P	0	0	547	646	0	0	0
08P	0	0	389	433	0	0	0
09P	0	0	351	348	0	0	0
10P	0	0	156	159	0	0	0
11P	0	0	80	79	0	0	0
TOT	0	0	8446	9666	507	0	0

STATE OF CONNECTICUT
DEPARTMENT OF TRANSPORTATION
BUREAU OF POLICY AND PLANNING
PLANNING INVENTORY AND DATA

TRAFFIC RECORDER DATA

TOWN OF DARIEN	ROUTE 95							DIRECTION S
SB ON RAMP FROM LEDGE ROAD	SUN	MON	TUE	WED	THU	FRI	SAT	
DAY	0	05/16/2011	05/17/2011	0	0	0	0	
DATE								
TYPE								
HOUR								
	2011 ADT = 3600		ACF = NA					

12A	0	0	17	0	0	0	0	
01A	0	0	5	0	0	0	0	
02A	0	0	2	0	0	0	0	
03A	0	0	7	0	0	0	0	
04A	0	21	0	0	0	0	0	
05A	0	40	0	0	0	0	0	
06A	0	179	0	0	0	0	0	
07A	0	449	0	0	0	0	0	
08A	0	481	0	0	0	0	0	
09A	0	325	0	0	0	0	0	
10A	0	259	0	0	0	0	0	
11A	0	279	0	0	0	0	0	
12P	0	271	0	0	0	0	0	
01P	0	254	0	0	0	0	0	
02P	0	244	0	0	0	0	0	
03P	0	257	0	0	0	0	0	
04P	0	197	0	0	0	0	0	
05P	0	205	0	0	0	0	0	
06P	0	165	0	0	0	0	0	
07P	0	123	0	0	0	0	0	
08P	0	74	0	0	0	0	0	
09P	0	58	0	0	0	0	0	
10P	0	49	0	0	0	0	0	
11P	0	31	0	0	0	0	0	
TOT	0	3961	31	0	0	0	0	

STATE OF CONNECTICUT
DEPARTMENT OF TRANSPORTATION
BUREAU OF POLICY AND PLANNING
PLANNING INVENTORY AND DATA

TRAFFIC RECORDER DATA

TOWN OF DARIEN	ROUTE 95							DIRECTION S
SB OFF RAMP TO LEDGE ROAD (EXIT 10)	SUN	MON	TUE	WED	THU	FRI	SAT	
DAY	0	05/16/2011	05/17/2011	0	0	0	0	
DATE								
TYPE								
HOUR								
	2011 ADT = 3300		ACF = NA					

12A	0	0	10	0	0	0	0	
01A	0	0	11	0	0	0	0	
02A	0	0	6	0	0	0	0	
03A	0	5	4	0	0	0	0	
04A	0	21	0	0	0	0	0	
05A	0	80	0	0	0	0	0	
06A	0	216	0	0	0	0	0	
07A	0	243	0	0	0	0	0	
08A	0	232	0	0	0	0	0	
09A	0	247	0	0	0	0	0	
10A	0	234	0	0	0	0	0	
11A	0	230	0	0	0	0	0	
12P	0	248	0	0	0	0	0	
01P	0	226	0	0	0	0	0	
02P	0	226	0	0	0	0	0	
03P	0	222	0	0	0	0	0	
04P	0	263	0	0	0	0	0	
05P	0	283	0	0	0	0	0	
06P	0	257	0	0	0	0	0	
07P	0	158	0	0	0	0	0	
08P	0	120	0	0	0	0	0	
09P	0	72	0	0	0	0	0	
10P	0	47	0	0	0	0	0	
11P	0	21	0	0	0	0	0	
TOT	0	3651	31	0	0	0	0	

STATE OF CONNECTICUT
 DEPARTMENT OF TRANSPORTATION
 BUREAU OF POLICY AND PLANNING
 PLANNING INVENTORY AND DATA

TRAFFIC RECORDER DATA

TOWN OF DARIEN	ROUTE 95							DIRECTION N
NB OFF RAMP TO NOROTON AVENUE (EXIT 10)	SUN	MON	TUE	WED	THU	FRI	SAT	
DAY	0	05/16/2011	05/17/2011	0	0	0	0	
DATE								
TYPE								
HOUR								
	2011 ADT = 3200	ACF = NA						

12A	0	0	29	0	0	0	0	
01A	0	0	10	0	0	0	0	
02A	0	0	8	0	0	0	0	
03A	0	0	12	0	0	0	0	
04A	0	5	0	0	0	0	0	
05A	0	28	0	0	0	0	0	
06A	0	96	0	0	0	0	0	
07A	0	240	0	0	0	0	0	
08A	0	217	0	0	0	0	0	
09A	0	190	0	0	0	0	0	
10A	0	193	0	0	0	0	0	
11A	0	219	0	0	0	0	0	
12P	0	275	0	0	0	0	0	
01P	0	213	0	0	0	0	0	
02P	0	252	0	0	0	0	0	
03P	0	258	0	0	0	0	0	
04P	0	248	0	0	0	0	0	
05P	0	284	0	0	0	0	0	
06P	0	288	0	0	0	0	0	
07P	0	176	0	0	0	0	0	
08P	0	103	0	0	0	0	0	
09P	0	66	0	0	0	0	0	
10P	0	62	0	0	0	0	0	
11P	0	47	0	0	0	0	0	
TOT	0	3460	59	0	0	0	0	

STATE OF CONNECTICUT
 DEPARTMENT OF TRANSPORTATION
 BUREAU OF POLICY AND PLANNING
 PLANNING INVENTORY AND DATA

TRAFFIC RECORDER DATA

TOWN OF DARIEN	ROUTE 95							DIRECTION N
NB ON RAMP FROM HECKER AVENUE	SUN	MON	TUE	WED	THU	FRI	SAT	
DAY	0	05/16/2011	05/17/2011	0	0	0	0	
DATE								
TYPE								
HOUR								
	2011 ADT = 3500		ACF = NA					

12A	0	0	19	0	0	0	0	
01A	0	0	6	0	0	0	0	
02A	0	0	8	0	0	0	0	
03A	0	4	4	0	0	0	0	
04A	0	6	0	0	0	0	0	
05A	0	24	0	0	0	0	0	
06A	0	106	0	0	0	0	0	
07A	0	301	0	0	0	0	0	
08A	0	374	0	0	0	0	0	
09A	0	312	0	0	0	0	0	
10A	0	269	0	0	0	0	0	
11A	0	260	0	0	0	0	0	
12P	0	304	0	0	0	0	0	
01P	0	313	0	0	0	0	0	
02P	0	268	0	0	0	0	0	
03P	0	259	0	0	0	0	0	
04P	0	240	0	0	0	0	0	
05P	0	234	0	0	0	0	0	
06P	0	208	0	0	0	0	0	
07P	0	176	0	0	0	0	0	
08P	0	112	0	0	0	0	0	
09P	0	60	0	0	0	0	0	
10P	0	48	0	0	0	0	0	
11P	0	30	0	0	0	0	0	
TOT	0	3908	37	0	0	0	0	

STATE OF CONNECTICUT
DEPARTMENT OF TRANSPORTATION
BUREAU OF POLICY AND PLANNING
PLANNING INVENTORY AND DATA

TRAFFIC RECORDER DATA

TOWN OF DARIEN

ROUTE 95

DIRECTION S

SB ON RAMP FROM LEDGE ROAD

DAY	SUN	MON	TUE	WED	THU	FRI	SAT
DATE	0	05/16/2011	05/17/2011	0	0	0	0
TYPE							
HOUR							

2011 ADT = 2900 ACF = NA

12A	0	0	9	0	0	0	0
01A	0	0	4	0	0	0	0
02A	0	0	5	0	0	0	0
03A	0	6	0	0	0	0	0
04A	0	10	0	0	0	0	0
05A	0	38	0	0	0	0	0
06A	0	121	0	0	0	0	0
07A	0	261	0	0	0	0	0
08A	0	289	0	0	0	0	0
09A	0	250	0	0	0	0	0
10A	0	198	0	0	0	0	0
11A	0	197	0	0	0	0	0
12P	0	200	0	0	0	0	0
01P	0	248	0	0	0	0	0
02P	0	200	0	0	0	0	0
03P	0	213	0	0	0	0	0
04P	0	219	0	0	0	0	0
05P	0	216	0	0	0	0	0
06P	0	178	0	0	0	0	0
07P	0	96	0	0	0	0	0
08P	0	96	0	0	0	0	0
09P	0	88	0	0	0	0	0
10P	0	50	0	0	0	0	0
11P	0	22	0	0	0	0	0
TOT	0	3196	18	0	0	0	0

STATE OF CONNECTICUT
 DEPARTMENT OF TRANSPORTATION
 BUREAU OF POLICY AND PLANNING
 PLANNING INVENTORY AND DATA

TRAFFIC RECORDER DATA

TOWN OF DARIEN	ROUTE 95							DIRECTION S
SB OFF RAMP TO US1(EXIT 11 BOSTON POST RD)	SUN	MON	TUE	WED	THU	FRI	SAT	
DAY	0	05/16/2011	05/17/2011	0	0	0	0	
DATE								
TYPE								
HOUR								
	2011 ADT = 4100		ACF = NA					

12A	0	0	14	0	0	0	0	
01A	0	0	3	0	0	0	0	
02A	0	4	5	0	0	0	0	
03A	0	7	0	0	0	0	0	
04A	0	22	0	0	0	0	0	
05A	0	40	0	0	0	0	0	
06A	0	163	0	0	0	0	0	
07A	0	268	0	0	0	0	0	
08A	0	377	0	0	0	0	0	
09A	0	365	0	0	0	0	0	
10A	0	345	0	0	0	0	0	
11A	0	381	0	0	0	0	0	
12P	0	367	0	0	0	0	0	
01P	0	381	0	0	0	0	0	
02P	0	340	0	0	0	0	0	
03P	0	297	0	0	0	0	0	
04P	0	288	0	0	0	0	0	
05P	0	249	0	0	0	0	0	
06P	0	233	0	0	0	0	0	
07P	0	175	0	0	0	0	0	
08P	0	72	0	0	0	0	0	
09P	0	67	0	0	0	0	0	
10P	0	41	0	0	0	0	0	
11P	0	16	0	0	0	0	0	
TOT	0	4498	22	0	0	0	0	

STATE OF CONNECTICUT
DEPARTMENT OF TRANSPORTATION
BUREAU OF POLICY AND PLANNING
PLANNING INVENTORY AND DATA

TRAFFIC RECORDER DATA

TOWN OF DARIEN	ROUTE 95							DIRECTION N
NB OFF RAMP TO US1(EXIT 11 BOSTON POST RD)	SUN	MON	TUE	WED	THU	FRI	SAT	
DAY	0	05/16/2011	05/17/2011	0	0	0	0	
DATE								
TYPE								
HOUR								
	2011 ADT = 3600		ACF = NA					

12A	0	0	8	0	0	0	0	
01A	0	0	5	0	0	0	0	
02A	0	0	8	0	0	0	0	
03A	0	5	4	0	0	0	0	
04A	0	15	6	0	0	0	0	
05A	0	30	0	0	0	0	0	
06A	0	59	0	0	0	0	0	
07A	0	153	0	0	0	0	0	
08A	0	194	0	0	0	0	0	
09A	0	237	0	0	0	0	0	
10A	0	169	0	0	0	0	0	
11A	0	212	0	0	0	0	0	
12P	0	238	0	0	0	0	0	
01P	0	217	0	0	0	0	0	
02P	0	251	0	0	0	0	0	
03P	0	368	0	0	0	0	0	
04P	0	415	0	0	0	0	0	
05P	0	472	0	0	0	0	0	
06P	0	509	0	0	0	0	0	
07P	0	200	0	0	0	0	0	
08P	0	97	0	0	0	0	0	
09P	0	68	0	0	0	0	0	
10P	0	36	0	0	0	0	0	
11P	0	20	0	0	0	0	0	
TOT	0	3965	31	0	0	0	0	

STATE OF CONNECTICUT
DEPARTMENT OF TRANSPORTATION
BUREAU OF POLICY AND PLANNING
PLANNING INVENTORY AND DATA

TRAFFIC RECORDER DATA

TOWN OF DARIEN		ROUTE 95						DIRECTION N
NB ON RAMP FROM US1 (BOSTON POST RD)		SUN	MON	TUE	WED	THU	FRI	SAT
DAY	DATE	0	05/16/2011	05/16/2011	0	0	0	0
TYPE	HOUR	2011 ADT = 5400		ACF = NA				

12A		0	0	17	0	0	0	0
01A		0	0	9	0	0	0	0
02A		0	0	6	0	0	0	0
03A		0	2	6	0	0	0	0
04A		0	16	0	0	0	0	0
05A		0	17	0	0	0	0	0
06A		0	47	0	0	0	0	0
07A		0	127	0	0	0	0	0
08A		0	259	0	0	0	0	0
09A		0	228	0	0	0	0	0
10A		0	270	0	0	0	0	0
11A		0	295	0	0	0	0	0
12P		0	380	0	0	0	0	0
01P		0	353	0	0	0	0	0
02P		0	384	0	0	0	0	0
03P		0	617	0	0	0	0	0
04P		0	711	0	0	0	0	0
05P		0	886	0	0	0	0	0
06P		0	676	0	0	0	0	0
07P		0	366	0	0	0	0	0
08P		0	122	0	0	0	0	0
09P		0	124	0	0	0	0	0
10P		0	75	0	0	0	0	0
11P		0	36	0	0	0	0	0
TOT		0	5991	38	0	0	0	0

STATE OF CONNECTICUT
DEPARTMENT OF TRANSPORTATION
BUREAU OF POLICY AND PLANNING
PLANNING INVENTORY AND DATA

TRAFFIC RECORDER DATA

TOWN OF DARIEN	ROUTE 95							DIRECTION S
SB ON RAMP FROM ROUTE 136 (TOKENEKE RD)	SUN	MON	TUE	WED	THU	FRI	SAT	
DAY	0	05/16/2011	05/17/2011	0	0	0	0	
DATE								
TYPE								
HOUR								
	2011 ADT = 3800		ACF = NA					

12A	0	0	12	0	0	0	0	
01A	0	0	6	0	0	0	0	
02A	0	6	5	0	0	0	0	
03A	0	12	0	0	0	0	0	
04A	0	40	0	0	0	0	0	
05A	0	76	0	0	0	0	0	
06A	0	169	0	0	0	0	0	
07A	0	393	0	0	0	0	0	
08A	0	517	0	0	0	0	0	
09A	0	336	0	0	0	0	0	
10A	0	224	0	0	0	0	0	
11A	0	217	0	0	0	0	0	
12P	0	222	0	0	0	0	0	
01P	0	248	0	0	0	0	0	
02P	0	227	0	0	0	0	0	
03P	0	245	0	0	0	0	0	
04P	0	256	0	0	0	0	0	
05P	0	321	0	0	0	0	0	
06P	0	239	0	0	0	0	0	
07P	0	156	0	0	0	0	0	
08P	0	97	0	0	0	0	0	
09P	0	77	0	0	0	0	0	
10P	0	47	0	0	0	0	0	
11P	0	34	0	0	0	0	0	
TOT	0	4159	23	0	0	0	0	

STATE OF CONNECTICUT
DEPARTMENT OF TRANSPORTATION
BUREAU OF POLICY AND PLANNING
PLANNING INVENTORY AND DATA

TRAFFIC RECORDER DATA

TOWN OF DARIEN

ROUTE 95

DIRECTION N

NB OFF RAMP TO ROUTE 136 (EXIT 12)

DAY	SUN	MON	TUE	WED	THU	FRI	SAT
DATE	0	05/16/2011	05/17/2011	0	0	0	0
TYPE							
HOUR							

2011 ADT = 4900 ACF = NA

12A	0	0	24	0	0	0	0
01A	0	0	17	0	0	0	0
02A	0	0	27	0	0	0	0
03A	0	21	0	0	0	0	0
04A	0	49	0	0	0	0	0
05A	0	159	0	0	0	0	0
06A	0	338	0	0	0	0	0
07A	0	397	0	0	0	0	0
08A	0	279	0	0	0	0	0
09A	0	207	0	0	0	0	0
10A	0	265	0	0	0	0	0
11A	0	304	0	0	0	0	0
12P	0	271	0	0	0	0	0
01P	0	352	0	0	0	0	0
02P	0	363	0	0	0	0	0
03P	0	568	0	0	0	0	0
04P	0	583	0	0	0	0	0
05P	0	481	0	0	0	0	0
06P	0	284	0	0	0	0	0
07P	0	153	0	0	0	0	0
08P	0	118	0	0	0	0	0
09P	0	81	0	0	0	0	0
10P	0	45	0	0	0	0	0
11P	0	21	0	0	0	0	0
TOT	0	5339	68	0	0	0	0

STATE OF CONNECTICUT
DEPARTMENT OF TRANSPORTATION
BUREAU OF POLICY AND PLANNING
PLANNING INVENTORY AND DATA

TRAFFIC RECORDER DATA

TOWN OF DARIEN	ROUTE 95							DIRECTION S
SB ON RAMP FROM US1 (BOSTON POST RD)	SUN	MON	TUE	WED	THU	FRI	SAT	
DAY	0	05/16/2011	05/17/2011	0	0	0	0	
DATE								
TYPE								
HOUR								
	2011 ADT = 8200		ACF = NA					

12A	0	0	54	0	0	0	0	
01A	0	0	17	0	0	0	0	
02A	0	0	11	0	0	0	0	
03A	0	9	0	0	0	0	0	
04A	0	26	0	0	0	0	0	
05A	0	67	0	0	0	0	0	
06A	0	259	0	0	0	0	0	
07A	0	513	0	0	0	0	0	
08A	0	737	0	0	0	0	0	
09A	0	466	0	0	0	0	0	
10A	0	472	0	0	0	0	0	
11A	0	571	0	0	0	0	0	
12P	0	631	0	0	0	0	0	
01P	0	741	0	0	0	0	0	
02P	0	638	0	0	0	0	0	
03P	0	577	0	0	0	0	0	
04P	0	582	0	0	0	0	0	
05P	0	644	0	0	0	0	0	
06P	0	584	0	0	0	0	0	
07P	0	427	0	0	0	0	0	
08P	0	459	0	0	0	0	0	
09P	0	314	0	0	0	0	0	
10P	0	164	0	0	0	0	0	
11P	0	187	0	0	0	0	0	
TOT	0	9068	82	0	0	0	0	

STATE OF CONNECTICUT
DEPARTMENT OF TRANSPORTATION
BUREAU OF POLICY AND PLANNING
PLANNING INVENTORY AND DATA

TRAFFIC RECORDER DATA

TOWN OF DARIEN

ROUTE 95

DIRECTION S

SB OFF RAMP TO US1(EXIT 13 BOSTON POST RD)

DAY	SUN	MON	TUE	WED	THU	FRI	SAT
DATE	0	05/16/2011	05/17/2011	0	0	0	0
TYPE							
HOUR							

2011 ADT = 5000 ACF = NA

12A	0	0	30	0	0	0	0
01A	0	0	30	0	0	0	0
02A	0	12	0	0	0	0	0
03A	0	29	0	0	0	0	0
04A	0	39	0	0	0	0	0
05A	0	93	0	0	0	0	0
06A	0	207	0	0	0	0	0
07A	0	275	0	0	0	0	0
08A	0	305	0	0	0	0	0
09A	0	374	0	0	0	0	0
10A	0	422	0	0	0	0	0
11A	0	414	0	0	0	0	0
12P	0	455	0	0	0	0	0
01P	0	409	0	0	0	0	0
02P	0	382	0	0	0	0	0
03P	0	337	0	0	0	0	0
04P	0	333	0	0	0	0	0
05P	0	415	0	0	0	0	0
06P	0	365	0	0	0	0	0
07P	0	237	0	0	0	0	0
08P	0	130	0	0	0	0	0
09P	0	107	0	0	0	0	0
10P	0	68	0	0	0	0	0
11P	0	40	0	0	0	0	0
TOT	0	5448	60	0	0	0	0

STATE OF CONNECTICUT
DEPARTMENT OF TRANSPORTATION
BUREAU OF POLICY AND PLANNING
PLANNING INVENTORY AND DATA

TRAFFIC RECORDER DATA

TOWN OF DARIEN	ROUTE 95							DIRECTION N
NB ON RAMP FROM OLD KINGS HWY NORTH #1	SUN	MON	TUE	WED	THU	FRI	SAT	
DAY	0	05/16/2011	05/17/2011	0	0	0	0	
DATE								
TYPE								
HOUR								
	2011 ADT = 3800		ACF = NA					

12A	0	0	40	0	0	0	0	
01A	0	0	16	0	0	0	0	
02A	0	0	9	0	0	0	0	
03A	0	4	2	0	0	0	0	
04A	0	16	0	0	0	0	0	
05A	0	21	0	0	0	0	0	
06A	0	36	0	0	0	0	0	
07A	0	146	0	0	0	0	0	
08A	0	252	0	0	0	0	0	
09A	0	226	0	0	0	0	0	
10A	0	269	0	0	0	0	0	
11A	0	296	0	0	0	0	0	
12P	0	315	0	0	0	0	0	
01P	0	323	0	0	0	0	0	
02P	0	333	0	0	0	0	0	
03P	0	300	0	0	0	0	0	
04P	0	330	0	0	0	0	0	
05P	0	404	0	0	0	0	0	
06P	0	292	0	0	0	0	0	
07P	0	203	0	0	0	0	0	
08P	0	153	0	0	0	0	0	
09P	0	100	0	0	0	0	0	
10P	0	90	0	0	0	0	0	
11P	0	73	0	0	0	0	0	
TOT	0	4182	67	0	0	0	0	

STATE OF CONNECTICUT
 DEPARTMENT OF TRANSPORTATION
 BUREAU OF POLICY AND PLANNING
 PLANNING INVENTORY AND DATA

TRAFFIC RECORDER DATA

TOWN OF DARIEN	ROUTE 95							DIRECTION N
NB OFF RAMP TO US1(EXIT 13 BOSTON POST RD)	SUN	MON	TUE	WED	THU	FRI	SAT	
DAY	0	05/16/2011	05/17/2011	0	0	0	0	
DATE								
TYPE								
HOUR								
	2011 ADT = 7800		ACF = NA					

12A	0	0	50	0	0	0	0	
01A	0	0	29	0	0	0	0	
02A	0	0	8	0	0	0	0	
03A	0	0	27	0	0	0	0	
04A	0	26	0	0	0	0	0	
05A	0	72	0	0	0	0	0	
06A	0	160	0	0	0	0	0	
07A	0	349	0	0	0	0	0	
08A	0	543	0	0	0	0	0	
09A	0	583	0	0	0	0	0	
10A	0	592	0	0	0	0	0	
11A	0	627	0	0	0	0	0	
12P	0	660	0	0	0	0	0	
01P	0	646	0	0	0	0	0	
02P	0	618	0	0	0	0	0	
03P	0	558	0	0	0	0	0	
04P	0	580	0	0	0	0	0	
05P	0	637	0	0	0	0	0	
06P	0	561	0	0	0	0	0	
07P	0	615	0	0	0	0	0	
08P	0	364	0	0	0	0	0	
09P	0	201	0	0	0	0	0	
10P	0	124	0	0	0	0	0	
11P	0	84	0	0	0	0	0	
TOT	0	8600	114	0	0	0	0	

STATE OF CONNECTICUT
 DEPARTMENT OF TRANSPORTATION
 BUREAU OF POLICY AND PLANNING
 PLANNING INVENTORY AND DATA

TRAFFIC RECORDER DATA

TOWN OF DARIEN	ROUTE 95							DIRECTION S
SB ON RAMP FROM LEDGE ROAD	SUN	MON	TUE	WED	THU	FRI	SAT	
DAY	0	06/16/2008	06/17/2008	0	0	0	0	
DATE								
TYPE								
HOUR								
	2008 ADT = 4100		ACF = NA					

12A	0	0	22	0	0	0	0	
01A	0	0	18	0	0	0	0	
02A	0	7	7	0	0	0	0	
03A	0	10	0	0	0	0	0	
04A	0	15	0	0	0	0	0	
05A	0	49	0	0	0	0	0	
06A	0	260	0	0	0	0	0	
07A	0	483	0	0	0	0	0	
08A	0	606	0	0	0	0	0	
09A	0	364	0	0	0	0	0	
10A	0	290	0	0	0	0	0	
11A	0	262	0	0	0	0	0	
12P	0	275	0	0	0	0	0	
01P	0	278	0	0	0	0	0	
02P	0	250	0	0	0	0	0	
03P	0	255	0	0	0	0	0	
04P	0	213	0	0	0	0	0	
05P	0	206	0	0	0	0	0	
06P	0	176	0	0	0	0	0	
07P	0	167	0	0	0	0	0	
08P	0	102	0	0	0	0	0	
09P	0	83	0	0	0	0	0	
10P	0	66	0	0	0	0	0	
11P	0	46	0	0	0	0	0	
TOT	0	4463	47	0	0	0	0	

STATE OF CONNECTICUT
DEPARTMENT OF TRANSPORTATION
BUREAU OF POLICY AND PLANNING
PLANNING INVENTORY AND DATA

TRAFFIC RECORDER DATA

TOWN OF DARIEN	ROUTE 95							DIRECTION S
SB OFF RAMP TO LEDGE ROAD (EXIT 10)	SUN	MON	TUE	WED	THU	FRI	SAT	
DAY	0	06/16/2008	06/17/2008	0	0	0	0	
DATE								
TYPE								
HOUR								
	2008 ADT = 3200	ACF = NA						

12A	0	0	17	0	0	0	0	
01A	0	0	17	0	0	0	0	
02A	0	4	6	0	0	0	0	
03A	0	10	0	0	0	0	0	
04A	0	18	0	0	0	0	0	
05A	0	81	0	0	0	0	0	
06A	0	212	0	0	0	0	0	
07A	0	220	0	0	0	0	0	
08A	0	208	0	0	0	0	0	
09A	0	236	0	0	0	0	0	
10A	0	238	0	0	0	0	0	
11A	0	221	0	0	0	0	0	
12P	0	239	0	0	0	0	0	
01P	0	216	0	0	0	0	0	
02P	0	220	0	0	0	0	0	
03P	0	210	0	0	0	0	0	
04P	0	250	0	0	0	0	0	
05P	0	295	0	0	0	0	0	
06P	0	215	0	0	0	0	0	
07P	0	131	0	0	0	0	0	
08P	0	104	0	0	0	0	0	
09P	0	90	0	0	0	0	0	
10P	0	50	0	0	0	0	0	
11P	0	29	0	0	0	0	0	
TOT	0	3497	40	0	0	0	0	

STATE OF CONNECTICUT
DEPARTMENT OF TRANSPORTATION
BUREAU OF POLICY AND PLANNING
PLANNING INVENTORY AND DATA

TRAFFIC RECORDER DATA

TOWN OF DARIEN		ROUTE 95						DIRECTION N
NB OFF RAMP TO NOROTON AVENUE (EXIT 10)								
DAY	SUN	MON	TUE	WED	THU	FRI	SAT	
DATE	0	06/16/2008	06/17/2008	0	0	0	0	
TYPE								
HOUR								
	2008 ADT = 3500		ACF = NA					

12A	0	0	28	0	0	0	0	
01A	0	0	17	0	0	0	0	
02A	0	0	13	0	0	0	0	
03A	0	16	0	0	0	0	0	
04A	0	8	0	0	0	0	0	
05A	0	37	0	0	0	0	0	
06A	0	121	0	0	0	0	0	
07A	0	231	0	0	0	0	0	
08A	0	206	0	0	0	0	0	
09A	0	200	0	0	0	0	0	
10A	0	238	0	0	0	0	0	
11A	0	243	0	0	0	0	0	
12P	0	283	0	0	0	0	0	
01P	0	174	0	0	0	0	0	
02P	0	259	0	0	0	0	0	
03P	0	306	0	0	0	0	0	
04P	0	267	0	0	0	0	0	
05P	0	361	0	0	0	0	0	
06P	0	312	0	0	0	0	0	
07P	0	194	0	0	0	0	0	
08P	0	141	0	0	0	0	0	
09P	0	133	0	0	0	0	0	
10P	0	82	0	0	0	0	0	
11P	0	66	0	0	0	0	0	
TOT	0	3878	58	0	0	0	0	

STATE OF CONNECTICUT
DEPARTMENT OF TRANSPORTATION
BUREAU OF POLICY AND PLANNING
PLANNING INVENTORY AND DATA

TRAFFIC RECORDER DATA

TOWN OF DARIEN

ROUTE 95

DIRECTION N

NB ON RAMP FROM HECKER AVENUE

DAY	SUN	MON	TUE	WED	THU	FRI	SAT
DATE	0	06/16/2008	06/17/2008	0	0	0	0
TYPE							
HOUR							

2008 ADT = 3600 ACF = NA

12A	0	0	17	0	0	0	0
01A	0	0	9	0	0	0	0
02A	0	0	12	0	0	0	0
03A	0	11	0	0	0	0	0
04A	0	6	0	0	0	0	0
05A	0	22	0	0	0	0	0
06A	0	108	0	0	0	0	0
07A	0	302	0	0	0	0	0
08A	0	369	0	0	0	0	0
09A	0	313	0	0	0	0	0
10A	0	264	0	0	0	0	0
11A	0	264	0	0	0	0	0
12P	0	303	0	0	0	0	0
01P	0	330	0	0	0	0	0
02P	0	260	0	0	0	0	0
03P	0	239	0	0	0	0	0
04P	0	249	0	0	0	0	0
05P	0	240	0	0	0	0	0
06P	0	209	0	0	0	0	0
07P	0	152	0	0	0	0	0
08P	0	107	0	0	0	0	0
09P	0	78	0	0	0	0	0
10P	0	52	0	0	0	0	0
11P	0	33	0	0	0	0	0
TOT	0	3911	38	0	0	0	0

STATE OF CONNECTICUT
DEPARTMENT OF TRANSPORTATION
BUREAU OF POLICY AND PLANNING
PLANNING INVENTORY AND DATA

TRAFFIC RECORDER DATA

TOWN OF DARIEN	ROUTE 95							DIRECTION S
SB ON RAMP FROM LEDGE ROAD	SUN	MON	TUE	WED	THU	FRI	SAT	
DAY	0	06/16/2008	06/17/2008	0	0	0	0	
DATE								
TYPE								
HOUR								
	2008 ADT = 2900		ACF = NA					

12A	0	0	6	0	0	0	0	
01A	0	0	6	0	0	0	0	
02A	0	9	0	0	0	0	0	
03A	0	5	0	0	0	0	0	
04A	0	10	0	0	0	0	0	
05A	0	36	0	0	0	0	0	
06A	0	133	0	0	0	0	0	
07A	0	299	0	0	0	0	0	
08A	0	297	0	0	0	0	0	
09A	0	238	0	0	0	0	0	
10A	0	193	0	0	0	0	0	
11A	0	198	0	0	0	0	0	
12P	0	206	0	0	0	0	0	
01P	0	223	0	0	0	0	0	
02P	0	202	0	0	0	0	0	
03P	0	215	0	0	0	0	0	
04P	0	200	0	0	0	0	0	
05P	0	211	0	0	0	0	0	
06P	0	169	0	0	0	0	0	
07P	0	95	0	0	0	0	0	
08P	0	89	0	0	0	0	0	
09P	0	59	0	0	0	0	0	
10P	0	46	0	0	0	0	0	
11P	0	24	0	0	0	0	0	
TOT	0	3157	12	0	0	0	0	

STATE OF CONNECTICUT
DEPARTMENT OF TRANSPORTATION
BUREAU OF POLICY AND PLANNING
PLANNING INVENTORY AND DATA

TRAFFIC RECORDER DATA

TOWN OF DARIEN	ROUTE 95							DIRECTION S
SB OFF RAMP TO US1(EXIT 11 BOSTON POST RD)	SUN	MON	TUE	WED	THU	FRI	SAT	
DAY	0	06/16/2008	06/17/2008	0	0	0	0	
DATE								
TYPE								
HOUR								
	2008 ADT = 3500		ACF = NA					

12A	0	0	15	0	0	0	0	
01A	0	0	14	0	0	0	0	
02A	0	4	9	0	0	0	0	
03A	0	17	0	0	0	0	0	
04A	0	23	0	0	0	0	0	
05A	0	64	0	0	0	0	0	
06A	0	161	0	0	0	0	0	
07A	0	207	0	0	0	0	0	
08A	0	359	0	0	0	0	0	
09A	0	347	0	0	0	0	0	
10A	0	295	0	0	0	0	0	
11A	0	296	0	0	0	0	0	
12P	0	299	0	0	0	0	0	
01P	0	330	0	0	0	0	0	
02P	0	263	0	0	0	0	0	
03P	0	229	0	0	0	0	0	
04P	0	192	0	0	0	0	0	
05P	0	207	0	0	0	0	0	
06P	0	182	0	0	0	0	0	
07P	0	130	0	0	0	0	0	
08P	0	73	0	0	0	0	0	
09P	0	72	0	0	0	0	0	
10P	0	52	0	0	0	0	0	
11P	0	26	0	0	0	0	0	
TOT	0	3828	38	0	0	0	0	

STATE OF CONNECTICUT
DEPARTMENT OF TRANSPORTATION
BUREAU OF POLICY AND PLANNING
PLANNING INVENTORY AND DATA

TRAFFIC RECORDER DATA

TOWN OF DARIEN

ROUTE 95

DIRECTION N

NB OFF RAMP TO US1(EXIT 11 BOSTON POST RD)

DAY	SUN	MON	TUE	WED	THU	FRI	SAT
DATE	0	06/23/2008	06/24/2008	06/25/2008	0	0	0
TYPE							
HOUR							

2008 ADT = 2900 ACF = NA

12A	0	0	19	11	0	0	0
01A	0	0	9	9	0	0	0
02A	0	0	3	13	0	0	0
03A	0	0	8	4	0	0	0
04A	0	13	11	0	0	0	0
05A	0	26	19	0	0	0	0
06A	0	61	66	0	0	0	0
07A	0	206	180	0	0	0	0
08A	0	242	239	0	0	0	0
09A	0	205	197	0	0	0	0
10A	0	183	188	0	0	0	0
11A	0	198	249	0	0	0	0
12P	0	193	215	0	0	0	0
01P	0	143	191	0	0	0	0
02P	0	166	495	0	0	0	0
03P	0	296	212	0	0	0	0
04P	0	295	180	0	0	0	0
05P	0	335	282	0	0	0	0
06P	0	125	348	0	0	0	0
07P	0	105	152	0	0	0	0
08P	0	87	81	0	0	0	0
09P	0	47	84	0	0	0	0
10P	0	38	56	0	0	0	0
11P	0	27	22	0	0	0	0
TOT	0	2991	3506	37	0	0	0

STATE OF CONNECTICUT
DEPARTMENT OF TRANSPORTATION
BUREAU OF POLICY AND PLANNING
PLANNING INVENTORY AND DATA

TRAFFIC RECORDER DATA

TOWN OF DARIEN		ROUTE 95						DIRECTION N
NB ON RAMP FROM US1 (BOSTON POST RD)		SUN	MON	TUE	WED	THU	FRI	SAT
DAY	DATE	0	06/16/2008	06/17/2008	0	0	0	0
TYPE	HOUR	2008 ADT = 4700		ACF = NA				

12A		0	0	18	0	0	0	0
01A		0	0	9	0	0	0	0
02A		0	0	10	0	0	0	0
03A		0	11	0	0	0	0	0
04A		0	16	0	0	0	0	0
05A		0	25	0	0	0	0	0
06A		0	59	0	0	0	0	0
07A		0	135	0	0	0	0	0
08A		0	210	0	0	0	0	0
09A		0	216	0	0	0	0	0
10A		0	270	0	0	0	0	0
11A		0	292	0	0	0	0	0
12P		0	355	0	0	0	0	0
01P		0	571	0	0	0	0	0
02P		0	419	0	0	0	0	0
03P		0	441	0	0	0	0	0
04P		0	647	0	0	0	0	0
05P		0	574	0	0	0	0	0
06P		0	416	0	0	0	0	0
07P		0	198	0	0	0	0	0
08P		0	105	0	0	0	0	0
09P		0	91	0	0	0	0	0
10P		0	59	0	0	0	0	0
11P		0	23	0	0	0	0	0
TOT		0	5133	37	0	0	0	0

STATE OF CONNECTICUT
DEPARTMENT OF TRANSPORTATION
BUREAU OF POLICY AND PLANNING
PLANNING INVENTORY AND DATA

TRAFFIC RECORDER DATA

TOWN OF DARIEN	ROUTE 95							DIRECTION S
SB ON RAMP FROM ROUTE 136 (TOKENEKE RD)	SUN	MON	TUE	WED	THU	FRI	SAT	
DAY	0	06/16/2008	06/17/2008	0	0	0	0	
DATE								
TYPE								
HOUR								
	2008 ADT = 4100		ACF = NA					

12A	0	0	17	0	0	0	0	
01A	0	0	12	0	0	0	0	
02A	0	2	0	0	0	0	0	
03A	0	16	0	0	0	0	0	
04A	0	58	0	0	0	0	0	
05A	0	85	0	0	0	0	0	
06A	0	224	0	0	0	0	0	
07A	0	446	0	0	0	0	0	
08A	0	515	0	0	0	0	0	
09A	0	332	0	0	0	0	0	
10A	0	269	0	0	0	0	0	
11A	0	265	0	0	0	0	0	
12P	0	233	0	0	0	0	0	
01P	0	239	0	0	0	0	0	
02P	0	238	0	0	0	0	0	
03P	0	232	0	0	0	0	0	
04P	0	285	0	0	0	0	0	
05P	0	333	0	0	0	0	0	
06P	0	253	0	0	0	0	0	
07P	0	151	0	0	0	0	0	
08P	0	100	0	0	0	0	0	
09P	0	120	0	0	0	0	0	
10P	0	53	0	0	0	0	0	
11P	0	28	0	0	0	0	0	
TOT	0	4477	29	0	0	0	0	

STATE OF CONNECTICUT
DEPARTMENT OF TRANSPORTATION
BUREAU OF POLICY AND PLANNING
PLANNING INVENTORY AND DATA

TRAFFIC RECORDER DATA

TOWN OF DARIEN	ROUTE 95							DIRECTION N
NB OFF RAMP TO ROUTE 136 (EXIT 12)	SUN	MON	TUE	WED	THU	FRI	SAT	
DAY	0	06/16/2008	06/17/2008	0	0	0	0	
DATE								
TYPE								
HOUR								
	2008 ADT = 4100		ACF = NA					

12A	0	0	22	0	0	0	0	
01A	0	0	16	0	0	0	0	
02A	0	0	26	0	0	0	0	
03A	0	30	0	0	0	0	0	
04A	0	31	0	0	0	0	0	
05A	0	45	0	0	0	0	0	
06A	0	141	0	0	0	0	0	
07A	0	378	0	0	0	0	0	
08A	0	410	0	0	0	0	0	
09A	0	286	0	0	0	0	0	
10A	0	245	0	0	0	0	0	
11A	0	245	0	0	0	0	0	
12P	0	286	0	0	0	0	0	
01P	0	274	0	0	0	0	0	
02P	0	286	0	0	0	0	0	
03P	0	249	0	0	0	0	0	
04P	0	239	0	0	0	0	0	
05P	0	339	0	0	0	0	0	
06P	0	360	0	0	0	0	0	
07P	0	211	0	0	0	0	0	
08P	0	151	0	0	0	0	0	
09P	0	127	0	0	0	0	0	
10P	0	82	0	0	0	0	0	
11P	0	58	0	0	0	0	0	
TOT	0	4473	64	0	0	0	0	

STATE OF CONNECTICUT
DEPARTMENT OF TRANSPORTATION
BUREAU OF POLICY AND PLANNING
PLANNING INVENTORY AND DATA

TRAFFIC RECORDER DATA

TOWN OF DARIEN	ROUTE 95							DIRECTION S
SB ON RAMP FROM US1 (BOSTON POST RD)	SUN	MON	TUE	WED	THU	FRI	SAT	
DAY								
DATE	0	06/16/2008	06/17/2008	0	0	0	0	
TYPE								
HOUR								
	2008 ADT = 8100		ACF = NA					

12A	0	0	53	0	0	0	0	
01A	0	0	21	0	0	0	0	
02A	0	12	0	0	0	0	0	
03A	0	18	0	0	0	0	0	
04A	0	23	0	0	0	0	0	
05A	0	73	0	0	0	0	0	
06A	0	246	0	0	0	0	0	
07A	0	596	0	0	0	0	0	
08A	0	757	0	0	0	0	0	
09A	0	471	0	0	0	0	0	
10A	0	476	0	0	0	0	0	
11A	0	568	0	0	0	0	0	
12P	0	672	0	0	0	0	0	
01P	0	659	0	0	0	0	0	
02P	0	600	0	0	0	0	0	
03P	0	577	0	0	0	0	0	
04P	0	497	0	0	0	0	0	
05P	0	699	0	0	0	0	0	
06P	0	550	0	0	0	0	0	
07P	0	438	0	0	0	0	0	
08P	0	400	0	0	0	0	0	
09P	0	299	0	0	0	0	0	
10P	0	149	0	0	0	0	0	
11P	0	94	0	0	0	0	0	
TOT	0	8874	74	0	0	0	0	

STATE OF CONNECTICUT
 DEPARTMENT OF TRANSPORTATION
 BUREAU OF POLICY AND PLANNING
 PLANNING INVENTORY AND DATA

TRAFFIC RECORDER DATA

TOWN OF DARIEN

ROUTE 95

DIRECTION S

SB OFF RAMP TO US1(EXIT 13 BOSTON POST RD)

DAY	SUN	MON	TUE	WED	THU	FRI	SAT
DATE	0	06/16/2008	06/17/2008	0	0	0	0
TYPE							
HOUR							

2008 ADT = 4600 ACF = NA

12A	0	0	12	0	0	0	0
01A	0	0	13	0	0	0	0
02A	0	8	0	0	0	0	0
03A	0	9	0	0	0	0	0
04A	0	16	0	0	0	0	0
05A	0	62	0	0	0	0	0
06A	0	217	0	0	0	0	0
07A	0	252	0	0	0	0	0
08A	0	304	0	0	0	0	0
09A	0	382	0	0	0	0	0
10A	0	303	0	0	0	0	0
11A	0	397	0	0	0	0	0
12P	0	433	0	0	0	0	0
01P	0	416	0	0	0	0	0
02P	0	377	0	0	0	0	0
03P	0	331	0	0	0	0	0
04P	0	337	0	0	0	0	0
05P	0	416	0	0	0	0	0
06P	0	348	0	0	0	0	0
07P	0	185	0	0	0	0	0
08P	0	141	0	0	0	0	0
09P	0	96	0	0	0	0	0
10P	0	55	0	0	0	0	0
11P	0	32	0	0	0	0	0
TOT	0	5117	25	0	0	0	0

STATE OF CONNECTICUT
DEPARTMENT OF TRANSPORTATION
BUREAU OF POLICY AND PLANNING
PLANNING INVENTORY AND DATA

TRAFFIC RECORDER DATA

TOWN OF DARIEN		ROUTE 95						DIRECTION N
NB ON RAMP FROM OLD KINGS HWY NORTH #1		SUN	MON	TUE	WED	THU	FRI	SAT
DAY	DATE	0	06/16/2008	06/17/2008	0	0	0	0
TYPE	HOUR	2008 ADT = 3600		ACF = NA				

12A		0	0	29	0	0	0	0
01A		0	0	10	0	0	0	0
02A		0	0	14	0	0	0	0
03A		0	7	0	0	0	0	0
04A		0	8	0	0	0	0	0
05A		0	13	0	0	0	0	0
06A		0	41	0	0	0	0	0
07A		0	140	0	0	0	0	0
08A		0	257	0	0	0	0	0
09A		0	248	0	0	0	0	0
10A		0	235	0	0	0	0	0
11A		0	243	0	0	0	0	0
12P		0	331	0	0	0	0	0
01P		0	307	0	0	0	0	0
02P		0	286	0	0	0	0	0
03P		0	285	0	0	0	0	0
04P		0	313	0	0	0	0	0
05P		0	375	0	0	0	0	0
06P		0	301	0	0	0	0	0
07P		0	174	0	0	0	0	0
08P		0	142	0	0	0	0	0
09P		0	101	0	0	0	0	0
10P		0	66	0	0	0	0	0
11P		0	24	0	0	0	0	0
TOT		0	3897	53	0	0	0	0

STATE OF CONNECTICUT
DEPARTMENT OF TRANSPORTATION
BUREAU OF POLICY AND PLANNING
PLANNING INVENTORY AND DATA

TRAFFIC RECORDER DATA

TOWN OF DARIEN	ROUTE 95							DIRECTION N
NB OFF RAMP TO US1(EXIT 13 BOSTON POST RD)	SUN	MON	TUE	WED	THU	FRI	SAT	
DAY	0	06/16/2008	06/17/2008	0	0	0	0	
DATE								
TYPE								
HOUR								
	2008 ADT = 7300		ACF = NA					

12A	0	0	58	0	0	0	0	
01A	0	0	27	0	0	0	0	
02A	0	0	25	0	0	0	0	
03A	0	26	0	0	0	0	0	
04A	0	24	0	0	0	0	0	
05A	0	68	0	0	0	0	0	
06A	0	167	0	0	0	0	0	
07A	0	414	0	0	0	0	0	
08A	0	538	0	0	0	0	0	
09A	0	505	0	0	0	0	0	
10A	0	529	0	0	0	0	0	
11A	0	566	0	0	0	0	0	
12P	0	579	0	0	0	0	0	
01P	0	542	0	0	0	0	0	
02P	0	545	0	0	0	0	0	
03P	0	466	0	0	0	0	0	
04P	0	549	0	0	0	0	0	
05P	0	678	0	0	0	0	0	
06P	0	679	0	0	0	0	0	
07P	0	437	0	0	0	0	0	
08P	0	330	0	0	0	0	0	
09P	0	185	0	0	0	0	0	
10P	0	124	0	0	0	0	0	
11P	0	75	0	0	0	0	0	
TOT	0	8026	110	0	0	0	0	

STATE OF CONNECTICUT
DEPARTMENT OF TRANSPORTATION
BUREAU OF POLICY AND PLANNING
PLANNING INVENTORY AND DATA

TRAFFIC RECORDER DATA

TOWN OF NORWALK	ROUTE 95						DIRECTION S
SB ON RAMP FROM US1 (CONNECTICUT AVE)	SUN	MON	TUE	WED	THU	FRI	SAT
DAY	0	06/02/2014	06/03/2014	06/04/2014	0	0	0
DATE							
TYPE							
HOUR							
	2014 ADT = 5200	ACF = NA					

12A	0	0	62	35	0	0	0
01A	0	0	27	19	0	0	0
02A	0	0	15	18	0	0	0
03A	0	0	21	21	0	0	0
04A	0	0	81	48	0	0	0
05A	0	0	143	129	0	0	0
06A	0	405	419	0	0	0	0
07A	0	701	685	0	0	0	0
08A	0	562	586	0	0	0	0
09A	0	359	377	0	0	0	0
10A	0	269	330	0	0	0	0
11A	0	238	241	0	0	0	0
12P	0	228	295	0	0	0	0
01P	0	254	299	0	0	0	0
02P	0	274	293	0	0	0	0
03P	0	268	304	0	0	0	0
04P	0	271	286	0	0	0	0
05P	0	306	380	0	0	0	0
06P	0	249	282	0	0	0	0
07P	0	233	217	0	0	0	0
08P	0	216	192	0	0	0	0
09P	0	189	141	0	0	0	0
10P	0	121	118	0	0	0	0
11P	0	99	68	0	0	0	0
TOT	0	5242	5862	270	0	0	0

STATE OF CONNECTICUT
DEPARTMENT OF TRANSPORTATION
BUREAU OF POLICY AND PLANNING
PLANNING INVENTORY AND DATA

TRAFFIC RECORDER DATA

TOWN OF NORWALK	ROUTE 95						DIRECTION S
SB OFF RAMP TO US1 (EXIT 14 CONN AVE)	SUN	MON	TUE	WED	THU	FRI	SAT
DAY	0	0	06/24/2014	06/25/2014	0	0	0
DATE	0	0	06/24/2014	06/25/2014	0	0	0
TYPE							
HOUR							
	2014 ADT = 8600		ACF = NA				

12A	0	0	0	21	0	0	0
01A	0	0	0	23	0	0	0
02A	0	0	0	9	0	0	0
03A	0	0	0	9	0	0	0
04A	0	0	0	19	0	0	0
05A	0	0	0	82	0	0	0
06A	0	0	316	331	0	0	0
07A	0	0	389	0	0	0	0
08A	0	0	438	0	0	0	0
09A	0	0	472	0	0	0	0
10A	0	0	641	0	0	0	0
11A	0	0	601	0	0	0	0
12P	0	0	678	0	0	0	0
01P	0	0	692	0	0	0	0
02P	0	0	691	0	0	0	0
03P	0	0	701	0	0	0	0
04P	0	0	666	0	0	0	0
05P	0	0	780	0	0	0	0
06P	0	0	715	0	0	0	0
07P	0	0	637	0	0	0	0
08P	0	0	470	0	0	0	0
09P	0	0	222	0	0	0	0
10P	0	0	227	0	0	0	0
11P	0	0	52	0	0	0	0
TOT	0	0	9388	494	0	0	0

STATE OF CONNECTICUT
DEPARTMENT OF TRANSPORTATION
BUREAU OF POLICY AND PLANNING
PLANNING INVENTORY AND DATA

TRAFFIC RECORDER DATA

TOWN OF NORWALK

ROUTE 95

DIRECTION N

NB ON RAMP FROM SCRIBNER AVENUE

DAY	SUN	MON	TUE	WED	THU	FRI	SAT
DATE	0	0	06/03/2014	06/04/2014	06/05/2014	0	0
TYPE							
HOUR							

2014 ADT = 13700

ACF = NA

12A	0	0	0	355	436	0	0
01A	0	0	0	60	124	0	0
02A	0	0	0	28	24	0	0
03A	0	0	0	23	15	0	0
04A	0	0	0	39	79	0	0
05A	0	0	0	245	118	0	0
06A	0	0	0	330	315	0	0
07A	0	0	700	854	717	0	0
08A	0	0	872	865	0	0	0
09A	0	0	760	736	0	0	0
10A	0	0	730	743	0	0	0
11A	0	0	875	804	0	0	0
12P	0	0	946	928	0	0	0
01P	0	0	977	912	0	0	0
02P	0	0	1034	1028	0	0	0
03P	0	0	1058	1060	0	0	0
04P	0	0	994	1011	0	0	0
05P	0	0	1029	1062	0	0	0
06P	0	0	953	923	0	0	0
07P	0	0	762	846	0	0	0
08P	0	0	659	665	0	0	0
09P	0	0	792	787	0	0	0
10P	0	0	352	502	0	0	0
11P	0	0	412	688	0	0	0
TOT	0	0	13905	15494	1828	0	0

STATE OF CONNECTICUT
DEPARTMENT OF TRANSPORTATION
BUREAU OF POLICY AND PLANNING
PLANNING INVENTORY AND DATA

TRAFFIC RECORDER DATA

TOWN OF NORWALK

ROUTE 95

DIRECTION N

NB OFF RAMP TO FAIRFIELD AVENUE (EXIT 14)

DAY	SUN	MON	TUE	WED	THU	FRI	SAT
DATE	0	06/02/2014	06/03/2014	06/04/2014	0	0	0
TYPE							
HOUR							

2014 ADT = 6500

ACF = NA

12A	0	0	109	103	0	0	0
01A	0	0	64	59	0	0	0
02A	0	0	44	44	0	0	0
03A	0	0	54	49	0	0	0
04A	0	0	49	48	0	0	0
05A	0	0	85	87	0	0	0
06A	0	0	276	288	0	0	0
07A	0	402	406	0	0	0	0
08A	0	523	514	0	0	0	0
09A	0	479	458	0	0	0	0
10A	0	469	466	0	0	0	0
11A	0	428	415	0	0	0	0
12P	0	494	491	0	0	0	0
01P	0	468	471	0	0	0	0
02P	0	400	398	0	0	0	0
03P	0	343	337	0	0	0	0
04P	0	330	329	0	0	0	0
05P	0	320	317	0	0	0	0
06P	0	368	370	0	0	0	0
07P	0	437	431	0	0	0	0
08P	0	365	370	0	0	0	0
09P	0	296	302	0	0	0	0
10P	0	293	290	0	0	0	0
11P	0	176	184	0	0	0	0
TOT	0	6591	7230	678	0	0	0

STATE OF CONNECTICUT
DEPARTMENT OF TRANSPORTATION
BUREAU OF POLICY AND PLANNING
PLANNING INVENTORY AND DATA

TRAFFIC RECORDER DATA

TOWN OF NORWALK

ROUTE 95

DIRECTION S

SB ON RAMP FROM US7 SB

DAY	SUN	MON	TUE	WED	THU	FRI	SAT
DATE	0	0	0	07/30/2014	07/31/2014	0	0
TYPE							
HOUR							

2014 ADT = 15200

ACF = NA

12A	0	0	0	0	75	0	0
01A	0	0	0	0	64	0	0
02A	0	0	0	0	36	0	0
03A	0	0	0	51	53	0	0
04A	0	0	0	104	120	0	0
05A	0	0	0	276	0	0	0
06A	0	0	0	928	0	0	0
07A	0	0	0	1186	0	0	0
08A	0	0	0	1071	0	0	0
09A	0	0	0	1123	0	0	0
10A	0	0	0	946	0	0	0
11A	0	0	0	1053	0	0	0
12P	0	0	0	954	0	0	0
01P	0	0	0	934	0	0	0
02P	0	0	0	922	0	0	0
03P	0	0	0	970	0	0	0
04P	0	0	0	972	0	0	0
05P	0	0	0	1216	0	0	0
06P	0	0	0	1114	0	0	0
07P	0	0	0	878	0	0	0
08P	0	0	0	651	0	0	0
09P	0	0	0	449	0	0	0
10P	0	0	0	312	0	0	0
11P	0	0	0	184	0	0	0
TOT	0	0	0	16294	348	0	0

STATE OF CONNECTICUT
DEPARTMENT OF TRANSPORTATION
BUREAU OF POLICY AND PLANNING
PLANNING INVENTORY AND DATA

TRAFFIC RECORDER DATA

TOWN OF NORWALK	ROUTE 95						DIRECTION S
SB ON RAMP FROM WEST AVENUE	SUN	MON	TUE	WED	THU	FRI	SAT
DAY	0	0	06/24/2014	06/25/2014	06/26/2014	0	0
DATE							
TYPE							
HOUR							
	2014 ADT = 3600		ACF = NA				

12A	0	0	0	40	37	0	0
01A	0	0	0	18	29	0	0
02A	0	0	0	10	7	0	0
03A	0	0	0	27	19	0	0
04A	0	0	0	44	35	0	0
05A	0	0	0	65	67	0	0
06A	0	0	193	167	0	0	0
07A	0	0	323	260	0	0	0
08A	0	0	307	306	0	0	0
09A	0	0	239	221	0	0	0
10A	0	0	206	207	0	0	0
11A	0	0	227	241	0	0	0
12P	0	0	250	247	0	0	0
01P	0	0	250	232	0	0	0
02P	0	0	235	244	0	0	0
03P	0	0	245	231	0	0	0
04P	0	0	197	239	0	0	0
05P	0	0	225	256	0	0	0
06P	0	0	208	192	0	0	0
07P	0	0	153	178	0	0	0
08P	0	0	185	175	0	0	0
09P	0	0	162	151	0	0	0
10P	0	0	113	101	0	0	0
11P	0	0	57	76	0	0	0
TOT	0	0	3775	3928	194	0	0

STATE OF CONNECTICUT
DEPARTMENT OF TRANSPORTATION
BUREAU OF POLICY AND PLANNING
PLANNING INVENTORY AND DATA

TRAFFIC RECORDER DATA

TOWN OF NORWALK

ROUTE 95

DIRECTION S

SB OFF RAMP TO US7 NB (EXIT 15)

DAY	SUN	MON	TUE	WED	THU	FRI	SAT
DATE	0	0	07/29/2014	07/30/2014	07/31/2014	0	0
TYPE							
HOUR							

2014 ADT = 10600 ACF = NA

12A	0	0	0	78	78	0	0
01A	0	0	0	33	37	0	0
02A	0	0	0	23	35	0	0
03A	0	0	0	23	24	0	0
04A	0	0	50	49	0	0	0
05A	0	0	196	226	0	0	0
06A	0	0	605	572	0	0	0
07A	0	0	804	825	0	0	0
08A	0	0	743	747	0	0	0
09A	0	0	782	776	0	0	0
10A	0	0	608	648	0	0	0
11A	0	0	678	659	0	0	0
12P	0	0	661	657	0	0	0
01P	0	0	684	664	0	0	0
02P	0	0	670	683	0	0	0
03P	0	0	722	731	0	0	0
04P	0	0	740	774	0	0	0
05P	0	0	961	890	0	0	0
06P	0	0	779	661	0	0	0
07P	0	0	488	505	0	0	0
08P	0	0	381	459	0	0	0
09P	0	0	365	442	0	0	0
10P	0	0	233	334	0	0	0
11P	0	0	145	144	0	0	0
TOT	0	0	11295	11603	174	0	0

STATE OF CONNECTICUT
DEPARTMENT OF TRANSPORTATION
BUREAU OF POLICY AND PLANNING
PLANNING INVENTORY AND DATA

TRAFFIC RECORDER DATA

TOWN OF NORWALK

ROUTE 95

DIRECTION S

SB OFF RAMP TO WEST AVENUE (EXIT 15)

DAY	SUN	MON	TUE	WED	THU	FRI	SAT
DATE	0	06/02/2014	06/03/2014	06/04/2014	0	0	0
TYPE							
HOUR							

2014 ADT = 7700 ACF = NA

12A	0	0	69	50	0	0	0
01A	0	0	32	27	0	0	0
02A	0	0	32	25	0	0	0
03A	0	0	46	25	0	0	0
04A	0	0	65	55	0	0	0
05A	0	0	230	223	0	0	0
06A	0	661	707	0	0	0	0
07A	0	564	599	0	0	0	0
08A	0	536	542	0	0	0	0
09A	0	536	590	0	0	0	0
10A	0	509	573	0	0	0	0
11A	0	411	414	0	0	0	0
12P	0	363	412	0	0	0	0
01P	0	400	522	0	0	0	0
02P	0	535	558	0	0	0	0
03P	0	547	571	0	0	0	0
04P	0	498	471	0	0	0	0
05P	0	550	620	0	0	0	0
06P	0	456	554	0	0	0	0
07P	0	371	427	0	0	0	0
08P	0	293	258	0	0	0	0
09P	0	220	225	0	0	0	0
10P	0	199	193	0	0	0	0
11P	0	99	96	0	0	0	0
TOT	0	7748	8806	405	0	0	0

STATE OF CONNECTICUT
DEPARTMENT OF TRANSPORTATION
BUREAU OF POLICY AND PLANNING
PLANNING INVENTORY AND DATA

TRAFFIC RECORDER DATA

TOWN OF NORWALK		ROUTE 95						DIRECTION N
NB ON RAMP FROM US7 SB		SUN	MON	TUE	WED	THU	FRI	SAT
DAY	DATE	0	0	07/29/2014	07/30/2014	07/31/2014	0	0
TYPE	HOUR	2014 ADT = 10700		ACF = NA				

12A		0	0	0	46	52	0	0
01A		0	0	0	31	51	0	0
02A		0	0	0	18	24	0	0
03A		0	0	0	21	23	0	0
04A		0	0	39	32	22	0	0
05A		0	0	112	104	0	0	0
06A		0	0	286	315	0	0	0
07A		0	0	654	631	0	0	0
08A		0	0	954	941	0	0	0
09A		0	0	735	803	0	0	0
10A		0	0	680	679	0	0	0
11A		0	0	719	732	0	0	0
12P		0	0	812	797	0	0	0
01P		0	0	707	799	0	0	0
02P		0	0	876	836	0	0	0
03P		0	0	846	876	0	0	0
04P		0	0	840	818	0	0	0
05P		0	0	885	931	0	0	0
06P		0	0	905	854	0	0	0
07P		0	0	574	543	0	0	0
08P		0	0	323	356	0	0	0
09P		0	0	236	245	0	0	0
10P		0	0	189	193	0	0	0
11P		0	0	103	106	0	0	0
TOT		0	0	11475	11707	172	0	0

STATE OF CONNECTICUT
DEPARTMENT OF TRANSPORTATION
BUREAU OF POLICY AND PLANNING
PLANNING INVENTORY AND DATA

TRAFFIC RECORDER DATA

TOWN OF NORWALK

ROUTE 95

DIRECTION N

NB OFF RAMP TO US7 NB (EXIT 15)

DAY	SUN	MON	TUE	WED	THU	FRI	SAT
DATE	0	0	07/29/2014	07/30/2014	07/31/2014	0	0
TYPE							
HOUR							

2014 ADT = 15500

ACF = NA

12A	0	0	0	164	209	0	0
01A	0	0	0	87	99	0	0
02A	0	0	0	37	39	0	0
03A	0	0	0	29	38	0	0
04A	0	0	64	62	0	0	0
05A	0	0	165	164	0	0	0
06A	0	0	487	514	0	0	0
07A	0	0	1209	1162	0	0	0
08A	0	0	1529	1546	0	0	0
09A	0	0	1121	1086	0	0	0
10A	0	0	777	789	0	0	0
11A	0	0	822	838	0	0	0
12P	0	0	906	863	0	0	0
01P	0	0	852	829	0	0	0
02P	0	0	852	858	0	0	0
03P	0	0	913	931	0	0	0
04P	0	0	998	918	0	0	0
05P	0	0	1213	1124	0	0	0
06P	0	0	1155	1078	0	0	0
07P	0	0	943	888	0	0	0
08P	0	0	850	921	0	0	0
09P	0	0	739	887	0	0	0
10P	0	0	529	697	0	0	0
11P	0	0	306	412	0	0	0
TOT	0	0	16430	16884	385	0	0

STATE OF CONNECTICUT
DEPARTMENT OF TRANSPORTATION
BUREAU OF POLICY AND PLANNING
PLANNING INVENTORY AND DATA

TRAFFIC RECORDER DATA

TOWN OF NORWALK

ROUTE 95

DIRECTION N

NB ON RAMP FROM WEST AVENUE

DAY	SUN	MON	TUE	WED	THU	FRI	SAT
DATE	0	0	06/03/2014	06/04/2014	06/05/2014	0	0
TYPE							
HOUR							

2014 ADT = 8900 ACF = NA

12A	0	0	0	130	185	0	0
01A	0	0	0	51	91	0	0
02A	0	0	0	32	23	0	0
03A	0	0	0	34	37	0	0
04A	0	0	0	42	45	0	0
05A	0	0	0	100	99	0	0
06A	0	0	0	303	290	0	0
07A	0	0	608	642	611	0	0
08A	0	0	576	564	0	0	0
09A	0	0	436	442	0	0	0
10A	0	0	445	450	0	0	0
11A	0	0	462	499	0	0	0
12P	0	0	565	585	0	0	0
01P	0	0	569	565	0	0	0
02P	0	0	633	687	0	0	0
03P	0	0	836	862	0	0	0
04P	0	0	836	787	0	0	0
05P	0	0	823	858	0	0	0
06P	0	0	645	656	0	0	0
07P	0	0	511	475	0	0	0
08P	0	0	327	366	0	0	0
09P	0	0	335	406	0	0	0
10P	0	0	306	301	0	0	0
11P	0	0	218	221	0	0	0
TOT	0	0	9131	10058	1381	0	0

STATE OF CONNECTICUT
DEPARTMENT OF TRANSPORTATION
BUREAU OF POLICY AND PLANNING
PLANNING INVENTORY AND DATA

TRAFFIC RECORDER DATA

TOWN OF NORWALK	ROUTE 95						DIRECTION S
SB ON RAMP FROM EAST AVENUE #1	SUN	MON	TUE	WED	THU	FRI	SAT
DAY	0	06/02/2014	06/03/2014	06/04/2014	0	0	0
DATE							
TYPE							
HOUR							
	2014 ADT = 14700		ACF = NA				

12A	0	0	55	55	0	0	0
01A	0	0	45	46	0	0	0
02A	0	0	39	21	0	0	0
03A	0	0	36	25	0	0	0
04A	0	0	76	70	0	0	0
05A	0	228	235	0	0	0	0
06A	0	757	820	0	0	0	0
07A	0	1283	1335	0	0	0	0
08A	0	1325	1383	0	0	0	0
09A	0	1013	1083	0	0	0	0
10A	0	893	913	0	0	0	0
11A	0	919	947	0	0	0	0
12P	0	923	1047	0	0	0	0
01P	0	975	978	0	0	0	0
02P	0	1040	1001	0	0	0	0
03P	0	1034	1076	0	0	0	0
04P	0	1038	1044	0	0	0	0
05P	0	1164	1145	0	0	0	0
06P	0	948	1022	0	0	0	0
07P	0	832	781	0	0	0	0
08P	0	645	540	0	0	0	0
09P	0	471	449	0	0	0	0
10P	0	270	299	0	0	0	0
11P	0	152	131	0	0	0	0
TOT	0	15910	16480	217	0	0	0

STATE OF CONNECTICUT
DEPARTMENT OF TRANSPORTATION
BUREAU OF POLICY AND PLANNING
PLANNING INVENTORY AND DATA

TRAFFIC RECORDER DATA

TOWN OF NORWALK	ROUTE 95							DIRECTION S
SB OFF RAMP TO EAST AVENUE #1 (EXIT 16)	SUN	MON	TUE	WED	THU	FRI	SAT	
DAY	0	06/02/2014	06/03/2014	06/04/2014	0	0	0	
DATE								
TYPE								
HOUR								
	2014 ADT = 4700	ACF = NA						

12A	0	0	41	33	0	0	0	
01A	0	0	25	23	0	0	0	
02A	0	0	20	20	0	0	0	
03A	0	0	23	21	0	0	0	
04A	0	0	71	31	0	0	0	
05A	0	97	94	0	0	0	0	
06A	0	322	345	0	0	0	0	
07A	0	266	280	0	0	0	0	
08A	0	214	234	0	0	0	0	
09A	0	301	320	0	0	0	0	
10A	0	376	373	0	0	0	0	
11A	0	338	277	0	0	0	0	
12P	0	216	247	0	0	0	0	
01P	0	206	337	0	0	0	0	
02P	0	329	386	0	0	0	0	
03P	0	338	360	0	0	0	0	
04P	0	350	339	0	0	0	0	
05P	0	396	493	0	0	0	0	
06P	0	299	375	0	0	0	0	
07P	0	208	241	0	0	0	0	
08P	0	156	137	0	0	0	0	
09P	0	390	122	0	0	0	0	
10P	0	104	102	0	0	0	0	
11P	0	158	67	0	0	0	0	
TOT	0	5064	5309	128	0	0	0	

STATE OF CONNECTICUT
DEPARTMENT OF TRANSPORTATION
BUREAU OF POLICY AND PLANNING
PLANNING INVENTORY AND DATA

TRAFFIC RECORDER DATA

TOWN OF NORWALK

ROUTE 95

DIRECTION N

NB OFF RAMP TO EAST AVENUE #1 (EXIT 16)

DAY	SUN	MON	TUE	WED	THU	FRI	SAT
DATE	0	0	06/03/2014	06/04/2014	06/05/2014	0	0
TYPE							
HOUR							

2014 ADT = 14100

ACF = NA

12A	0	0	0	104	95	0	0
01A	0	0	0	58	82	0	0
02A	0	0	0	22	35	0	0
03A	0	0	0	16	30	0	0
04A	0	0	0	38	37	0	0
05A	0	0	0	148	124	0	0
06A	0	0	0	398	349	0	0
07A	0	0	888	894	772	0	0
08A	0	0	1048	1048	0	0	0
09A	0	0	930	924	0	0	0
10A	0	0	843	853	0	0	0
11A	0	0	855	846	0	0	0
12P	0	0	965	973	0	0	0
01P	0	0	908	913	0	0	0
02P	0	0	977	970	0	0	0
03P	0	0	1091	1094	0	0	0
04P	0	0	1142	1131	0	0	0
05P	0	0	1301	1306	0	0	0
06P	0	0	1204	1211	0	0	0
07P	0	0	990	1002	0	0	0
08P	0	0	771	777	0	0	0
09P	0	0	441	453	0	0	0
10P	0	0	320	323	0	0	0
11P	0	0	145	147	0	0	0
TOT	0	0	14819	15649	1524	0	0

STATE OF CONNECTICUT
DEPARTMENT OF TRANSPORTATION
BUREAU OF POLICY AND PLANNING
PLANNING INVENTORY AND DATA

TRAFFIC RECORDER DATA

TOWN OF NORWALK	ROUTE 95						DIRECTION N
NB ON RAMP FROM EAST AVENUE #1	SUN	MON	TUE	WED	THU	FRI	SAT
DAY	0	06/02/2014	06/03/2014	06/04/2014	0	0	0
DATE							
TYPE							
HOUR							
	2014 ADT = 5000		ACF = NA				

12A	0	0	33	41	0	0	0
01A	0	0	19	26	0	0	0
02A	0	0	18	15	0	0	0
03A	0	0	16	13	0	0	0
04A	0	0	22	18	0	0	0
05A	0	0	63	50	0	0	0
06A	0	0	190	191	0	0	0
07A	0	329	332	0	0	0	0
08A	0	354	356	0	0	0	0
09A	0	282	312	0	0	0	0
10A	0	279	290	0	0	0	0
11A	0	310	352	0	0	0	0
12P	0	340	361	0	0	0	0
01P	0	364	342	0	0	0	0
02P	0	408	379	0	0	0	0
03P	0	518	497	0	0	0	0
04P	0	426	431	0	0	0	0
05P	0	357	372	0	0	0	0
06P	0	283	305	0	0	0	0
07P	0	286	281	0	0	0	0
08P	0	228	226	0	0	0	0
09P	0	146	184	0	0	0	0
10P	0	125	150	0	0	0	0
11P	0	87	79	0	0	0	0
TOT	0	5122	5610	354	0	0	0

STATE OF CONNECTICUT
DEPARTMENT OF TRANSPORTATION
BUREAU OF POLICY AND PLANNING
PLANNING INVENTORY AND DATA

TRAFFIC RECORDER DATA

TOWN OF NORWALK	ROUTE 95						DIRECTION S
SB ON RAMP FROM US1 (CONNECTICUT AVE)	SUN	MON	TUE	WED	THU	FRI	SAT
DAY			05/10/2011	05/11/2011			
DATE	0	0			0	0	0
TYPE							
HOUR							
	2011 ADT = 5800		ACF = NA				

12A	0	0	0	38	0	0	0
01A	0	0	0	30	0	0	0
02A	0	0	0	20	0	0	0
03A	0	0	0	33	0	0	0
04A	0	0	55	0	0	0	0
05A	0	0	160	0	0	0	0
06A	0	0	498	0	0	0	0
07A	0	0	716	0	0	0	0
08A	0	0	711	0	0	0	0
09A	0	0	429	0	0	0	0
10A	0	0	331	0	0	0	0
11A	0	0	325	0	0	0	0
12P	0	0	292	0	0	0	0
01P	0	0	340	0	0	0	0
02P	0	0	278	0	0	0	0
03P	0	0	328	0	0	0	0
04P	0	0	341	0	0	0	0
05P	0	0	359	0	0	0	0
06P	0	0	315	0	0	0	0
07P	0	0	274	0	0	0	0
08P	0	0	223	0	0	0	0
09P	0	0	192	0	0	0	0
10P	0	0	114	0	0	0	0
11P	0	0	88	0	0	0	0
TOT	0	0	6369	121	0	0	0

STATE OF CONNECTICUT
DEPARTMENT OF TRANSPORTATION
BUREAU OF POLICY AND PLANNING
PLANNING INVENTORY AND DATA

TRAFFIC RECORDER DATA

TOWN OF NORWALK

ROUTE 95

DIRECTION S

SB OFF RAMP TO US1 (EXIT 14 CONN AVE)

DAY	SUN	MON	TUE	WED	THU	FRI	SAT
DATE	0	0	05/10/2011	05/11/2011	0	0	0
TYPE							
HOUR							

2011 ADT = 10800

ACF = NA

12A	0	0	0	81	0	0	0
01A	0	0	0	36	0	0	0
02A	0	0	0	23	0	0	0
03A	0	0	0	30	0	0	0
04A	0	0	44	0	0	0	0
05A	0	0	139	0	0	0	0
06A	0	0	453	0	0	0	0
07A	0	0	492	0	0	0	0
08A	0	0	498	0	0	0	0
09A	0	0	761	0	0	0	0
10A	0	0	751	0	0	0	0
11A	0	0	810	0	0	0	0
12P	0	0	851	0	0	0	0
01P	0	0	680	0	0	0	0
02P	0	0	714	0	0	0	0
03P	0	0	827	0	0	0	0
04P	0	0	821	0	0	0	0
05P	0	0	989	0	0	0	0
06P	0	0	864	0	0	0	0
07P	0	0	763	0	0	0	0
08P	0	0	518	0	0	0	0
09P	0	0	460	0	0	0	0
10P	0	0	263	0	0	0	0
11P	0	0	160	0	0	0	0
TOT	0	0	11858	170	0	0	0

STATE OF CONNECTICUT
DEPARTMENT OF TRANSPORTATION
BUREAU OF POLICY AND PLANNING
PLANNING INVENTORY AND DATA

TRAFFIC RECORDER DATA

TOWN OF NORWALK	ROUTE 95							DIRECTION N
NB ON RAMP FROM SCRIBNER AVENUE	SUN	MON	TUE	WED	THU	FRI	SAT	
DAY	0	0	05/10/2011	05/11/2011	0	0	0	
DATE								
TYPE								
HOUR								
	2011 ADT = 13600		ACF = NA					

12A	0	0	0	77	0	0	0	
01A	0	0	0	47	0	0	0	
02A	0	0	0	20	0	0	0	
03A	0	0	0	19	0	0	0	
04A	0	0	28	0	0	0	0	
05A	0	0	140	0	0	0	0	
06A	0	0	447	0	0	0	0	
07A	0	0	855	0	0	0	0	
08A	0	0	909	0	0	0	0	
09A	0	0	755	0	0	0	0	
10A	0	0	739	0	0	0	0	
11A	0	0	831	0	0	0	0	
12P	0	0	1010	0	0	0	0	
01P	0	0	1080	0	0	0	0	
02P	0	0	1065	0	0	0	0	
03P	0	0	1091	0	0	0	0	
04P	0	0	1081	0	0	0	0	
05P	0	0	908	0	0	0	0	
06P	0	0	1054	0	0	0	0	
07P	0	0	887	0	0	0	0	
08P	0	0	1017	0	0	0	0	
09P	0	0	576	0	0	0	0	
10P	0	0	287	0	0	0	0	
11P	0	0	152	0	0	0	0	
TOT	0	0	14912	163	0	0	0	

STATE OF CONNECTICUT
DEPARTMENT OF TRANSPORTATION
BUREAU OF POLICY AND PLANNING
PLANNING INVENTORY AND DATA

TRAFFIC RECORDER DATA

TOWN OF NORWALK

ROUTE 95

DIRECTION N

NB OFF RAMP TO FAIRFIELD AVENUE (EXIT 14)

DAY	SUN	MON	TUE	WED	THU	FRI	SAT
DATE	0	0	05/10/2011	05/11/2011	0	0	0
TYPE							
HOUR							

2011 ADT = 6400 ACF = NA

12A	0	0	0	109	0	0	0
01A	0	0	0	53	0	0	0
02A	0	0	0	25	0	0	0
03A	0	0	0	24	0	0	0
04A	0	0	38	0	0	0	0
05A	0	0	65	0	0	0	0
06A	0	0	233	0	0	0	0
07A	0	0	424	0	0	0	0
08A	0	0	550	0	0	0	0
09A	0	0	534	0	0	0	0
10A	0	0	449	0	0	0	0
11A	0	0	441	0	0	0	0
12P	0	0	490	0	0	0	0
01P	0	0	479	0	0	0	0
02P	0	0	499	0	0	0	0
03P	0	0	373	0	0	0	0
04P	0	0	338	0	0	0	0
05P	0	0	362	0	0	0	0
06P	0	0	332	0	0	0	0
07P	0	0	436	0	0	0	0
08P	0	0	154	0	0	0	0
09P	0	0	270	0	0	0	0
10P	0	0	232	0	0	0	0
11P	0	0	183	0	0	0	0
TOT	0	0	6882	211	0	0	0

STATE OF CONNECTICUT
DEPARTMENT OF TRANSPORTATION
BUREAU OF POLICY AND PLANNING
PLANNING INVENTORY AND DATA

TRAFFIC RECORDER DATA

TOWN OF NORWALK

ROUTE 95

DIRECTION S

SB ON RAMP FROM US7 SB

DAY	SUN	MON	TUE	WED	THU	FRI	SAT
DATE	0	08/22/2011	08/23/2011	08/24/2011	0	0	0
TYPE							
HOUR							

2011 ADT = 14500 ACF = NA

12A	0	0	59	75	0	0	0
01A	0	0	56	46	0	0	0
02A	0	37	30	0	0	0	0
03A	0	39	36	0	0	0	0
04A	0	90	85	0	0	0	0
05A	0	275	277	0	0	0	0
06A	0	850	845	0	0	0	0
07A	0	1146	1140	0	0	0	0
08A	0	1123	1142	0	0	0	0
09A	0	1025	1032	0	0	0	0
10A	0	974	987	0	0	0	0
11A	0	921	915	0	0	0	0
12P	0	919	937	0	0	0	0
01P	0	961	959	0	0	0	0
02P	0	933	931	0	0	0	0
03P	0	919	921	0	0	0	0
04P	0	1019	994	0	0	0	0
05P	0	1216	1221	0	0	0	0
06P	0	1062	1050	0	0	0	0
07P	0	788	785	0	0	0	0
08P	0	560	555	0	0	0	0
09P	0	388	379	0	0	0	0
10P	0	270	289	0	0	0	0
11P	0	172	170	0	0	0	0
TOT	0	15687	15795	121	0	0	0

STATE OF CONNECTICUT
DEPARTMENT OF TRANSPORTATION
BUREAU OF POLICY AND PLANNING
PLANNING INVENTORY AND DATA

TRAFFIC RECORDER DATA

TOWN OF NORWALK		ROUTE 95						DIRECTION S
SB ON RAMP FROM WEST AVENUE		SUN	MON	TUE	WED	THU	FRI	SAT
DAY	DATE	0	0	0	12/14/2011	12/15/2011	0	0
TYPE	HOUR	2011 ADT = 2800		ACF = NA		*****		
12A		0	0	0	0	43	0	0
01A		0	0	0	0	29	0	0
02A		0	0	0	0	15	0	0
03A		0	0	0	0	14	0	0
04A		0	0	0	16	19	0	0
05A		0	0	0	35	0	0	0
06A		0	0	0	106	0	0	0
07A		0	0	0	158	0	0	0
08A		0	0	0	191	0	0	0
09A		0	0	0	138	0	0	0
10A		0	0	0	148	0	0	0
11A		0	0	0	173	0	0	0
12P		0	0	0	190	0	0	0
01P		0	0	0	179	0	0	0
02P		0	0	0	207	0	0	0
03P		0	0	0	208	0	0	0
04P		0	0	0	171	0	0	0
05P		0	0	0	195	0	0	0
06P		0	0	0	189	0	0	0
07P		0	0	0	147	0	0	0
08P		0	0	0	146	0	0	0
09P		0	0	0	119	0	0	0
10P		0	0	0	103	0	0	0
11P		0	0	0	45	0	0	0
TOT		0	0	0	2864	120	0	0

STATE OF CONNECTICUT
DEPARTMENT OF TRANSPORTATION
BUREAU OF POLICY AND PLANNING
PLANNING INVENTORY AND DATA

TRAFFIC RECORDER DATA

TOWN OF NORWALK	ROUTE 95							DIRECTION S
SB OFF RAMP TO US7 NB (EXIT 15)	SUN	MON	TUE	WED	THU	FRI	SAT	
DAY	0	05/09/2011	05/10/2011	0	0	0	0	
DATE								
TYPE								
HOUR								
	2011 ADT = 10000		ACF = NA					

12A	0	0	65	0	0	0	0	
01A	0	0	26	0	0	0	0	
02A	0	0	20	0	0	0	0	
03A	0	0	30	0	0	0	0	
04A	0	47	45	0	0	0	0	
05A	0	162	0	0	0	0	0	
06A	0	516	0	0	0	0	0	
07A	0	817	0	0	0	0	0	
08A	0	876	0	0	0	0	0	
09A	0	715	0	0	0	0	0	
10A	0	611	0	0	0	0	0	
11A	0	533	0	0	0	0	0	
12P	0	611	0	0	0	0	0	
01P	0	626	0	0	0	0	0	
02P	0	654	0	0	0	0	0	
03P	0	721	0	0	0	0	0	
04P	0	816	0	0	0	0	0	
05P	0	925	0	0	0	0	0	
06P	0	717	0	0	0	0	0	
07P	0	532	0	0	0	0	0	
08P	0	401	0	0	0	0	0	
09P	0	305	0	0	0	0	0	
10P	0	243	0	0	0	0	0	
11P	0	89	0	0	0	0	0	
TOT	0	10917	186	0	0	0	0	

STATE OF CONNECTICUT
DEPARTMENT OF TRANSPORTATION
BUREAU OF POLICY AND PLANNING
PLANNING INVENTORY AND DATA

TRAFFIC RECORDER DATA

TOWN OF NORWALK	ROUTE 95							DIRECTION S
SB OFF RAMP TO WEST AVENUE (EXIT 15)	SUN	MON	TUE	WED	THU	FRI	SAT	
DAY	0	05/09/2011	05/10/2011	0	0	0	0	
DATE								
TYPE								
HOUR								
	2011 ADT = 7400		ACF = NA					

12A	0	0	48	0	0	0	0	
01A	0	0	36	0	0	0	0	
02A	0	0	17	0	0	0	0	
03A	0	0	34	0	0	0	0	
04A	0	52	0	0	0	0	0	
05A	0	175	0	0	0	0	0	
06A	0	484	0	0	0	0	0	
07A	0	636	0	0	0	0	0	
08A	0	607	0	0	0	0	0	
09A	0	674	0	0	0	0	0	
10A	0	518	0	0	0	0	0	
11A	0	461	0	0	0	0	0	
12P	0	482	0	0	0	0	0	
01P	0	479	0	0	0	0	0	
02P	0	528	0	0	0	0	0	
03P	0	498	0	0	0	0	0	
04P	0	460	0	0	0	0	0	
05P	0	523	0	0	0	0	0	
06P	0	428	0	0	0	0	0	
07P	0	352	0	0	0	0	0	
08P	0	254	0	0	0	0	0	
09P	0	232	0	0	0	0	0	
10P	0	187	0	0	0	0	0	
11P	0	109	0	0	0	0	0	
TOT	0	8139	135	0	0	0	0	

STATE OF CONNECTICUT
DEPARTMENT OF TRANSPORTATION
BUREAU OF POLICY AND PLANNING
PLANNING INVENTORY AND DATA

TRAFFIC RECORDER DATA

TOWN OF NORWALK		ROUTE 95						DIRECTION N
NB ON RAMP FROM US7 SB		SUN	MON	TUE	WED	THU	FRI	SAT
DAY	DATE	0	0	05/10/2011	05/11/2011	0	0	0
TYPE	HOUR	2011 ADT = 10900		ACF = NA		*****		
12A		0	0	0	91	0	0	0
01A		0	0	0	36	0	0	0
02A		0	0	0	18	0	0	0
03A		0	0	0	10	0	0	0
04A		0	0	15	0	0	0	0
05A		0	0	125	0	0	0	0
06A		0	0	342	0	0	0	0
07A		0	0	760	0	0	0	0
08A		0	0	963	0	0	0	0
09A		0	0	756	0	0	0	0
10A		0	0	648	0	0	0	0
11A		0	0	626	0	0	0	0
12P		0	0	646	0	0	0	0
01P		0	0	712	0	0	0	0
02P		0	0	802	0	0	0	0
03P		0	0	984	0	0	0	0
04P		0	0	964	0	0	0	0
05P		0	0	754	0	0	0	0
06P		0	0	975	0	0	0	0
07P		0	0	633	0	0	0	0
08P		0	0	417	0	0	0	0
09P		0	0	342	0	0	0	0
10P		0	0	273	0	0	0	0
11P		0	0	195	0	0	0	0
TOT		0	0	11932	155	0	0	0

STATE OF CONNECTICUT
DEPARTMENT OF TRANSPORTATION
BUREAU OF POLICY AND PLANNING
PLANNING INVENTORY AND DATA

TRAFFIC RECORDER DATA

TOWN OF NORWALK

ROUTE 95

DIRECTION N

NB OFF RAMP TO US7 NB (EXIT 15)

DAY	SUN	MON	TUE	WED	THU	FRI	SAT
DATE	0	0	05/10/2011	05/11/2011	0	0	0
TYPE							
HOUR							

2011 ADT = 14500

ACF = NA

12A	0	0	0	112	0	0	0
01A	0	0	0	52	0	0	0
02A	0	0	0	32	0	0	0
03A	0	0	0	21	0	0	0
04A	0	0	42	0	0	0	0
05A	0	0	149	0	0	0	0
06A	0	0	467	0	0	0	0
07A	0	0	1166	0	0	0	0
08A	0	0	1529	0	0	0	0
09A	0	0	1004	0	0	0	0
10A	0	0	834	0	0	0	0
11A	0	0	822	0	0	0	0
12P	0	0	980	0	0	0	0
01P	0	0	1040	0	0	0	0
02P	0	0	1061	0	0	0	0
03P	0	0	1067	0	0	0	0
04P	0	0	1101	0	0	0	0
05P	0	0	974	0	0	0	0
06P	0	0	1100	0	0	0	0
07P	0	0	863	0	0	0	0
08P	0	0	555	0	0	0	0
09P	0	0	542	0	0	0	0
10P	0	0	344	0	0	0	0
11P	0	0	238	0	0	0	0
TOT	0	0	15878	217	0	0	0

STATE OF CONNECTICUT
DEPARTMENT OF TRANSPORTATION
BUREAU OF POLICY AND PLANNING
PLANNING INVENTORY AND DATA

TRAFFIC RECORDER DATA

TOWN OF NORWALK		ROUTE 95						DIRECTION N
NB ON RAMP FROM WEST AVENUE		SUN	MON	TUE	WED	THU	FRI	SAT
DAY	DATE	0	0	06/14/2011	06/15/2011	0	0	0
TYPE	HOUR	2011 ADT = 8500		ACF = NA		*****		
12A		0	0	0	74	0	0	0
01A		0	0	0	42	0	0	0
02A		0	0	0	23	0	0	0
03A		0	0	0	8	0	0	0
04A		0	0	42	0	0	0	0
05A		0	0	125	0	0	0	0
06A		0	0	272	0	0	0	0
07A		0	0	593	0	0	0	0
08A		0	0	563	0	0	0	0
09A		0	0	468	0	0	0	0
10A		0	0	463	0	0	0	0
11A		0	0	451	0	0	0	0
12P		0	0	554	0	0	0	0
01P		0	0	586	0	0	0	0
02P		0	0	681	0	0	0	0
03P		0	0	745	0	0	0	0
04P		0	0	767	0	0	0	0
05P		0	0	745	0	0	0	0
06P		0	0	615	0	0	0	0
07P		0	0	489	0	0	0	0
08P		0	0	421	0	0	0	0
09P		0	0	341	0	0	0	0
10P		0	0	176	0	0	0	0
11P		0	0	189	0	0	0	0
TOT		0	0	9286	147	0	0	0

STATE OF CONNECTICUT
DEPARTMENT OF TRANSPORTATION
BUREAU OF POLICY AND PLANNING
PLANNING INVENTORY AND DATA

TRAFFIC RECORDER DATA

TOWN OF NORWALK	ROUTE 95							DIRECTION S
SB ON RAMP FROM EAST AVENUE #1	SUN	MON	TUE	WED	THU	FRI	SAT	
DAY	0	05/09/2011	05/10/2011	0	0	0	0	
DATE								
TYPE								
HOUR								
	2011 ADT = 14700		ACF = NA					

12A	0	0	74	0	0	0	0	
01A	0	0	39	0	0	0	0	
02A	0	0	19	0	0	0	0	
03A	0	0	32	0	0	0	0	
04A	0	62	0	0	0	0	0	
05A	0	203	0	0	0	0	0	
06A	0	628	0	0	0	0	0	
07A	0	1201	0	0	0	0	0	
08A	0	1274	0	0	0	0	0	
09A	0	1068	0	0	0	0	0	
10A	0	886	0	0	0	0	0	
11A	0	926	0	0	0	0	0	
12P	0	1088	0	0	0	0	0	
01P	0	1020	0	0	0	0	0	
02P	0	1035	0	0	0	0	0	
03P	0	1109	0	0	0	0	0	
04P	0	1102	0	0	0	0	0	
05P	0	1201	0	0	0	0	0	
06P	0	1051	0	0	0	0	0	
07P	0	785	0	0	0	0	0	
08P	0	618	0	0	0	0	0	
09P	0	462	0	0	0	0	0	
10P	0	288	0	0	0	0	0	
11P	0	146	0	0	0	0	0	
TOT	0	16153	164	0	0	0	0	

STATE OF CONNECTICUT
DEPARTMENT OF TRANSPORTATION
BUREAU OF POLICY AND PLANNING
PLANNING INVENTORY AND DATA

TRAFFIC RECORDER DATA

TOWN OF NORWALK	ROUTE 95							DIRECTION S
SB OFF RAMP TO EAST AVENUE #1 (EXIT 16)	SUN	MON	TUE	WED	THU	FRI	SAT	
DAY	0	05/09/2011	05/10/2011	0	0	0	0	
DATE	0	05/09/2011	05/10/2011	0	0	0	0	
TYPE								
HOUR								
	2011 ADT = 4800	ACF = NA						

12A	0	0	34	0	0	0	0	
01A	0	0	13	0	0	0	0	
02A	0	0	14	0	0	0	0	
03A	0	0	21	0	0	0	0	
04A	0	29	0	0	0	0	0	
05A	0	99	0	0	0	0	0	
06A	0	276	0	0	0	0	0	
07A	0	324	0	0	0	0	0	
08A	0	303	0	0	0	0	0	
09A	0	390	0	0	0	0	0	
10A	0	375	0	0	0	0	0	
11A	0	332	0	0	0	0	0	
12P	0	328	0	0	0	0	0	
01P	0	339	0	0	0	0	0	
02P	0	316	0	0	0	0	0	
03P	0	372	0	0	0	0	0	
04P	0	354	0	0	0	0	0	
05P	0	348	0	0	0	0	0	
06P	0	309	0	0	0	0	0	
07P	0	280	0	0	0	0	0	
08P	0	167	0	0	0	0	0	
09P	0	153	0	0	0	0	0	
10P	0	110	0	0	0	0	0	
11P	0	61	0	0	0	0	0	
TOT	0	5265	82	0	0	0	0	

STATE OF CONNECTICUT
 DEPARTMENT OF TRANSPORTATION
 BUREAU OF POLICY AND PLANNING
 PLANNING INVENTORY AND DATA

TRAFFIC RECORDER DATA

TOWN OF NORWALK	ROUTE 95							DIRECTION N
NB OFF RAMP TO EAST AVENUE #1 (EXIT 16)	SUN	MON	TUE	WED	THU	FRI	SAT	
DAY	0	05/09/2011	05/10/2011	0	0	0	0	
DATE	0	05/09/2011	05/10/2011	0	0	0	0	
TYPE								
HOUR								
	2011 ADT = 14300		ACF = NA					

12A	0	0	113	0	0	0	0	
01A	0	0	74	0	0	0	0	
02A	0	0	28	0	0	0	0	
03A	0	0	23	0	0	0	0	
04A	0	51	0	0	0	0	0	
05A	0	122	0	0	0	0	0	
06A	0	363	0	0	0	0	0	
07A	0	836	0	0	0	0	0	
08A	0	1052	0	0	0	0	0	
09A	0	912	0	0	0	0	0	
10A	0	841	0	0	0	0	0	
11A	0	985	0	0	0	0	0	
12P	0	1048	0	0	0	0	0	
01P	0	1034	0	0	0	0	0	
02P	0	1037	0	0	0	0	0	
03P	0	1134	0	0	0	0	0	
04P	0	1155	0	0	0	0	0	
05P	0	1202	0	0	0	0	0	
06P	0	1120	0	0	0	0	0	
07P	0	1032	0	0	0	0	0	
08P	0	723	0	0	0	0	0	
09P	0	478	0	0	0	0	0	
10P	0	322	0	0	0	0	0	
11P	0	190	0	0	0	0	0	
TOT	0	15637	238	0	0	0	0	

STATE OF CONNECTICUT
DEPARTMENT OF TRANSPORTATION
BUREAU OF POLICY AND PLANNING
PLANNING INVENTORY AND DATA

TRAFFIC RECORDER DATA

TOWN OF NORWALK	ROUTE 95							DIRECTION N
NB ON RAMP FROM EAST AVENUE #1	SUN	MON	TUE	WED	THU	FRI	SAT	
DAY	0	05/09/2011	05/10/2011	0	0	0	0	
DATE								
TYPE								
HOUR								
	2011 ADT = 5000		ACF = NA					

12A	0	0	39	0	0	0	0	
01A	0	0	23	0	0	0	0	
02A	0	0	14	0	0	0	0	
03A	0	0	24	0	0	0	0	
04A	0	19	0	0	0	0	0	
05A	0	52	0	0	0	0	0	
06A	0	160	0	0	0	0	0	
07A	0	325	0	0	0	0	0	
08A	0	355	0	0	0	0	0	
09A	0	277	0	0	0	0	0	
10A	0	278	0	0	0	0	0	
11A	0	316	0	0	0	0	0	
12P	0	318	0	0	0	0	0	
01P	0	353	0	0	0	0	0	
02P	0	344	0	0	0	0	0	
03P	0	487	0	0	0	0	0	
04P	0	508	0	0	0	0	0	
05P	0	420	0	0	0	0	0	
06P	0	349	0	0	0	0	0	
07P	0	256	0	0	0	0	0	
08P	0	218	0	0	0	0	0	
09P	0	189	0	0	0	0	0	
10P	0	154	0	0	0	0	0	
11P	0	64	0	0	0	0	0	
TOT	0	5442	100	0	0	0	0	

STATE OF CONNECTICUT
DEPARTMENT OF TRANSPORTATION
BUREAU OF POLICY AND PLANNING
PLANNING INVENTORY AND DATA

TRAFFIC RECORDER DATA

TOWN OF NORWALK	ROUTE 95							DIRECTION S
SB ON RAMP FROM US1 (CONNECTICUT AVE)	SUN	MON	TUE	WED	THU	FRI	SAT	
DAY	0	06/16/2008	06/17/2008	0	0	0	0	
DATE								
TYPE								
HOUR								
	2008 ADT = 5700		ACF = NA					

12A	0	0	35	0	0	0	0	
01A	0	0	28	0	0	0	0	
02A	0	17	0	0	0	0	0	
03A	0	31	0	0	0	0	0	
04A	0	47	0	0	0	0	0	
05A	0	133	0	0	0	0	0	
06A	0	426	0	0	0	0	0	
07A	0	692	0	0	0	0	0	
08A	0	663	0	0	0	0	0	
09A	0	378	0	0	0	0	0	
10A	0	330	0	0	0	0	0	
11A	0	331	0	0	0	0	0	
12P	0	335	0	0	0	0	0	
01P	0	333	0	0	0	0	0	
02P	0	337	0	0	0	0	0	
03P	0	333	0	0	0	0	0	
04P	0	366	0	0	0	0	0	
05P	0	395	0	0	0	0	0	
06P	0	336	0	0	0	0	0	
07P	0	212	0	0	0	0	0	
08P	0	183	0	0	0	0	0	
09P	0	158	0	0	0	0	0	
10P	0	99	0	0	0	0	0	
11P	0	81	0	0	0	0	0	
TOT	0	6216	63	0	0	0	0	

STATE OF CONNECTICUT
DEPARTMENT OF TRANSPORTATION
BUREAU OF POLICY AND PLANNING
PLANNING INVENTORY AND DATA

TRAFFIC RECORDER DATA

TOWN OF NORWALK	ROUTE 95							DIRECTION S
SB OFF RAMP TO US1 (EXIT 14 CONN AVE)	SUN	MON	TUE	WED	THU	FRI	SAT	
DAY	0	06/16/2008	06/17/2008	0	0	0	0	
DATE								
TYPE								
HOUR								
	2008 ADT = 10100	ACF = NA						

12A	0	0	88	0	0	0	0	
01A	0	0	45	0	0	0	0	
02A	0	38	0	0	0	0	0	
03A	0	32	0	0	0	0	0	
04A	0	31	0	0	0	0	0	
05A	0	132	0	0	0	0	0	
06A	0	367	0	0	0	0	0	
07A	0	336	0	0	0	0	0	
08A	0	489	0	0	0	0	0	
09A	0	680	0	0	0	0	0	
10A	0	632	0	0	0	0	0	
11A	0	733	0	0	0	0	0	
12P	0	793	0	0	0	0	0	
01P	0	778	0	0	0	0	0	
02P	0	719	0	0	0	0	0	
03P	0	762	0	0	0	0	0	
04P	0	850	0	0	0	0	0	
05P	0	999	0	0	0	0	0	
06P	0	888	0	0	0	0	0	
07P	0	563	0	0	0	0	0	
08P	0	423	0	0	0	0	0	
09P	0	367	0	0	0	0	0	
10P	0	264	0	0	0	0	0	
11P	0	158	0	0	0	0	0	
TOT	0	11034	133	0	0	0	0	

STATE OF CONNECTICUT
DEPARTMENT OF TRANSPORTATION
BUREAU OF POLICY AND PLANNING
PLANNING INVENTORY AND DATA

TRAFFIC RECORDER DATA

TOWN OF NORWALK	ROUTE 95							DIRECTION N
NB ON RAMP FROM SCRIBNER AVENUE	SUN	MON	TUE	WED	THU	FRI	SAT	
DAY	0	06/16/2008	06/17/2008	0	0	0	0	
DATE								
TYPE								
HOUR								
	2008 ADT = 12600		ACF = NA					

12A	0	0	71	0	0	0	0	
01A	0	0	46	0	0	0	0	
02A	0	0	28	0	0	0	0	
03A	0	29	0	0	0	0	0	
04A	0	45	0	0	0	0	0	
05A	0	105	0	0	0	0	0	
06A	0	336	0	0	0	0	0	
07A	0	663	0	0	0	0	0	
08A	0	824	0	0	0	0	0	
09A	0	723	0	0	0	0	0	
10A	0	731	0	0	0	0	0	
11A	0	843	0	0	0	0	0	
12P	0	952	0	0	0	0	0	
01P	0	987	0	0	0	0	0	
02P	0	956	0	0	0	0	0	
03P	0	1088	0	0	0	0	0	
04P	0	984	0	0	0	0	0	
05P	0	1119	0	0	0	0	0	
06P	0	950	0	0	0	0	0	
07P	0	796	0	0	0	0	0	
08P	0	606	0	0	0	0	0	
09P	0	627	0	0	0	0	0	
10P	0	278	0	0	0	0	0	
11P	0	171	0	0	0	0	0	
TOT	0	13813	145	0	0	0	0	

STATE OF CONNECTICUT
DEPARTMENT OF TRANSPORTATION
BUREAU OF POLICY AND PLANNING
PLANNING INVENTORY AND DATA

TRAFFIC RECORDER DATA

TOWN OF NORWALK		ROUTE 95						DIRECTION N
NB OFF RAMP TO FAIRFIELD AVENUE (EXIT 14)		SUN	MON	TUE	WED	THU	FRI	SAT
DAY	DATE	0	06/16/2008	06/17/2008	0	0	0	0
TYPE	HOUR	2008 ADT = 7200		ACF = NA				

12A		0	0	101	0	0	0	0
01A		0	0	53	0	0	0	0
02A		0	0	55	0	0	0	0
03A		0	25	31	0	0	0	0
04A		0	48	0	0	0	0	0
05A		0	92	0	0	0	0	0
06A		0	256	0	0	0	0	0
07A		0	430	0	0	0	0	0
08A		0	567	0	0	0	0	0
09A		0	560	0	0	0	0	0
10A		0	507	0	0	0	0	0
11A		0	530	0	0	0	0	0
12P		0	538	0	0	0	0	0
01P		0	452	0	0	0	0	0
02P		0	532	0	0	0	0	0
03P		0	309	0	0	0	0	0
04P		0	379	0	0	0	0	0
05P		0	422	0	0	0	0	0
06P		0	496	0	0	0	0	0
07P		0	483	0	0	0	0	0
08P		0	380	0	0	0	0	0
09P		0	330	0	0	0	0	0
10P		0	265	0	0	0	0	0
11P		0	152	0	0	0	0	0
TOT		0	7753	240	0	0	0	0

STATE OF CONNECTICUT
DEPARTMENT OF TRANSPORTATION
BUREAU OF POLICY AND PLANNING
PLANNING INVENTORY AND DATA

TRAFFIC RECORDER DATA

TOWN OF NORWALK		ROUTE 95						DIRECTION S
SB ON RAMP FROM US7 SB		SUN	MON	TUE	WED	THU	FRI	SAT
DAY	DATE	0	06/09/2008	06/10/2008	0	0	0	0
TYPE	HOUR	2008 ADT = 14500		ACF = NA		*****		
12A		0	0	79	0	0	0	0
01A		0	0	26	0	0	0	0
02A		0	0	34	0	0	0	0
03A		0	37	32	0	0	0	0
04A		0	82	86	0	0	0	0
05A		0	351	338	0	0	0	0
06A		0	1039	1047	0	0	0	0
07A		0	1218	1181	0	0	0	0
08A		0	1089	1056	0	0	0	0
09A		0	1074	1047	0	0	0	0
10A		0	1040	929	0	0	0	0
11A		0	954	0	0	0	0	0
12P		0	945	0	0	0	0	0
01P		0	870	0	0	0	0	0
02P		0	918	0	0	0	0	0
03P		0	933	0	0	0	0	0
04P		0	982	0	0	0	0	0
05P		0	1232	0	0	0	0	0
06P		0	1011	0	0	0	0	0
07P		0	779	0	0	0	0	0
08P		0	548	0	0	0	0	0
09P		0	462	0	0	0	0	0
10P		0	280	0	0	0	0	0
11P		0	177	0	0	0	0	0
TOT		0	16021	5855	0	0	0	0

STATE OF CONNECTICUT
DEPARTMENT OF TRANSPORTATION
BUREAU OF POLICY AND PLANNING
PLANNING INVENTORY AND DATA

TRAFFIC RECORDER DATA

TOWN OF NORWALK

ROUTE 95

DIRECTION S

SB OFF RAMP TO US7 NB (EXIT 15)

DAY	SUN	MON	TUE	WED	THU	FRI	SAT
DATE	0	06/09/2008	06/10/2008	0	0	0	0
TYPE							
HOUR							

2008 ADT = 10100 ACF = NA

12A	0	0	83	0	0	0	0
01A	0	0	53	0	0	0	0
02A	0	30	26	0	0	0	0
03A	0	28	0	0	0	0	0
04A	0	55	0	0	0	0	0
05A	0	219	0	0	0	0	0
06A	0	605	0	0	0	0	0
07A	0	883	0	0	0	0	0
08A	0	913	0	0	0	0	0
09A	0	707	0	0	0	0	0
10A	0	680	0	0	0	0	0
11A	0	597	0	0	0	0	0
12P	0	639	0	0	0	0	0
01P	0	632	0	0	0	0	0
02P	0	627	0	0	0	0	0
03P	0	668	0	0	0	0	0
04P	0	654	0	0	0	0	0
05P	0	799	0	0	0	0	0
06P	0	650	0	0	0	0	0
07P	0	474	0	0	0	0	0
08P	0	433	0	0	0	0	0
09P	0	332	0	0	0	0	0
10P	0	271	0	0	0	0	0
11P	0	155	0	0	0	0	0
TOT	0	11051	162	0	0	0	0

STATE OF CONNECTICUT
 DEPARTMENT OF TRANSPORTATION
 BUREAU OF POLICY AND PLANNING
 PLANNING INVENTORY AND DATA

TRAFFIC RECORDER DATA

TOWN OF NORWALK

ROUTE 95

DIRECTION S

SB OFF RAMP TO WEST AVENUE (EXIT 15)

DAY	SUN	MON	TUE	WED	THU	FRI	SAT
DATE	0	06/09/2008	06/10/2008	0	0	0	0
TYPE							
HOUR							

2008 ADT = 7600 ACF = NA

12A	0	0	65	0	0	0	0
01A	0	0	32	0	0	0	0
02A	0	19	0	0	0	0	0
03A	0	39	0	0	0	0	0
04A	0	61	0	0	0	0	0
05A	0	211	0	0	0	0	0
06A	0	639	0	0	0	0	0
07A	0	605	0	0	0	0	0
08A	0	675	0	0	0	0	0
09A	0	625	0	0	0	0	0
10A	0	478	0	0	0	0	0
11A	0	434	0	0	0	0	0
12P	0	492	0	0	0	0	0
01P	0	436	0	0	0	0	0
02P	0	537	0	0	0	0	0
03P	0	499	0	0	0	0	0
04P	0	415	0	0	0	0	0
05P	0	502	0	0	0	0	0
06P	0	409	0	0	0	0	0
07P	0	342	0	0	0	0	0
08P	0	296	0	0	0	0	0
09P	0	245	0	0	0	0	0
10P	0	225	0	0	0	0	0
11P	0	137	0	0	0	0	0
TOT	0	8321	97	0	0	0	0

STATE OF CONNECTICUT
DEPARTMENT OF TRANSPORTATION
BUREAU OF POLICY AND PLANNING
PLANNING INVENTORY AND DATA

TRAFFIC RECORDER DATA

TOWN OF NORWALK		ROUTE 95						DIRECTION N
NB ON RAMP FROM US7 SB		SUN	MON	TUE	WED	THU	FRI	SAT
DAY	DATE	0	06/09/2008	06/10/2008	06/11/2008	06/12/2008	0	0
TYPE	HOUR	2008 ADT = 10600		ACF = NA				

12A		0	0	99	73	96	0	0
01A		0	0	56	52	52	0	0
02A		0	0	35	30	0	0	0
03A		0	27	23	40	0	0	0
04A		0	33	38	25	0	0	0
05A		0	104	109	104	0	0	0
06A		0	283	275	289	0	0	0
07A		0	643	685	703	0	0	0
08A		0	852	889	876	0	0	0
09A		0	691	682	774	0	0	0
10A		0	563	588	627	0	0	0
11A		0	626	633	674	0	0	0
12P		0	631	718	747	0	0	0
01P		0	691	766	730	0	0	0
02P		0	676	876	867	0	0	0
03P		0	797	987	980	0	0	0
04P		0	892	905	936	0	0	0
05P		0	958	993	945	0	0	0
06P		0	918	842	876	0	0	0
07P		0	605	617	645	0	0	0
08P		0	391	432	405	0	0	0
09P		0	319	325	371	0	0	0
10P		0	197	219	261	0	0	0
11P		0	164	158	222	0	0	0
TOT		0	11061	11950	12252	148	0	0

STATE OF CONNECTICUT
DEPARTMENT OF TRANSPORTATION
BUREAU OF POLICY AND PLANNING
PLANNING INVENTORY AND DATA

TRAFFIC RECORDER DATA

TOWN OF NORWALK		ROUTE 95						DIRECTION N
NB OFF RAMP TO US7 NB (EXIT 15)		SUN	MON	TUE	WED	THU	FRI	SAT
DAY	DATE	0	06/09/2008	06/10/2008	06/11/2008	06/12/2008	0	0
TYPE	HOUR	2008 ADT = 14900		ACF = NA				

12A		0	0	101	140	149	0	0
01A		0	0	69	67	89	0	0
02A		0	0	18	42	52	0	0
03A		0	28	44	31	0	0	0
04A		0	74	59	56	0	0	0
05A		0	163	172	184	0	0	0
06A		0	554	523	533	0	0	0
07A		0	1163	1173	1163	0	0	0
08A		0	1425	1489	1447	0	0	0
09A		0	914	950	984	0	0	0
10A		0	813	775	850	0	0	0
11A		0	921	886	938	0	0	0
12P		0	936	1009	1001	0	0	0
01P		0	1001	1038	1055	0	0	0
02P		0	922	1037	1019	0	0	0
03P		0	849	964	976	0	0	0
04P		0	924	1083	1018	0	0	0
05P		0	1126	1264	1163	0	0	0
06P		0	1146	1105	1110	0	0	0
07P		0	829	881	1000	0	0	0
08P		0	709	778	871	0	0	0
09P		0	607	638	689	0	0	0
10P		0	392	424	491	0	0	0
11P		0	202	243	258	0	0	0
TOT		0	15698	16723	17086	290	0	0

STATE OF CONNECTICUT
DEPARTMENT OF TRANSPORTATION
BUREAU OF POLICY AND PLANNING
PLANNING INVENTORY AND DATA

TRAFFIC RECORDER DATA

TOWN OF NORWALK		ROUTE 95						DIRECTION N
NB ON RAMP FROM WEST AVENUE		SUN	MON	TUE	WED	THU	FRI	SAT
DAY	DATE	0	0	0	0	06/12/2008	06/13/2008	0
TYPE	HOUR	2008 ADT = 8900		ACF = NA		*****		
12A		0	0	0	0	0	154	0
01A		0	0	0	0	0	88	0
02A		0	0	0	0	0	50	0
03A		0	0	0	0	34	0	0
04A		0	0	0	0	54	0	0
05A		0	0	0	0	113	0	0
06A		0	0	0	0	249	0	0
07A		0	0	0	0	541	0	0
08A		0	0	0	0	572	0	0
09A		0	0	0	0	434	0	0
10A		0	0	0	0	390	0	0
11A		0	0	0	0	479	0	0
12P		0	0	0	0	527	0	0
01P		0	0	0	0	586	0	0
02P		0	0	0	0	618	0	0
03P		0	0	0	0	748	0	0
04P		0	0	0	0	776	0	0
05P		0	0	0	0	816	0	0
06P		0	0	0	0	684	0	0
07P		0	0	0	0	543	0	0
08P		0	0	0	0	484	0	0
09P		0	0	0	0	428	0	0
10P		0	0	0	0	289	0	0
11P		0	0	0	0	234	0	0
TOT		0	0	0	0	9599	292	0

STATE OF CONNECTICUT
DEPARTMENT OF TRANSPORTATION
BUREAU OF POLICY AND PLANNING
PLANNING INVENTORY AND DATA

TRAFFIC RECORDER DATA

TOWN OF NORWALK	ROUTE 95							DIRECTION S
SB ON RAMP FROM EAST AVENUE #1	SUN	MON	TUE	WED	THU	FRI	SAT	
DAY	0	06/09/2008	06/10/2008	0	0	0	0	
DATE								
TYPE								
HOUR								
	2008 ADT = 14900		ACF = NA					

12A	0	0	79	0	0	0	0	
01A	0	0	58	0	0	0	0	
02A	0	26	0	0	0	0	0	
03A	0	39	0	0	0	0	0	
04A	0	72	0	0	0	0	0	
05A	0	224	0	0	0	0	0	
06A	0	714	0	0	0	0	0	
07A	0	1199	0	0	0	0	0	
08A	0	1235	0	0	0	0	0	
09A	0	984	0	0	0	0	0	
10A	0	862	0	0	0	0	0	
11A	0	950	0	0	0	0	0	
12P	0	988	0	0	0	0	0	
01P	0	1059	0	0	0	0	0	
02P	0	1047	0	0	0	0	0	
03P	0	1075	0	0	0	0	0	
04P	0	1041	0	0	0	0	0	
05P	0	1104	0	0	0	0	0	
06P	0	971	0	0	0	0	0	
07P	0	872	0	0	0	0	0	
08P	0	780	0	0	0	0	0	
09P	0	512	0	0	0	0	0	
10P	0	392	0	0	0	0	0	
11P	0	219	0	0	0	0	0	
TOT	0	16365	137	0	0	0	0	

STATE OF CONNECTICUT
 DEPARTMENT OF TRANSPORTATION
 BUREAU OF POLICY AND PLANNING
 PLANNING INVENTORY AND DATA

TRAFFIC RECORDER DATA

TOWN OF NORWALK	ROUTE 95							DIRECTION S
SB OFF RAMP TO EAST AVENUE #1 (EXIT 16)	SUN	MON	TUE	WED	THU	FRI	SAT	
DAY	0	06/09/2008	06/10/2008	0	0	0	0	
DATE	0	06/09/2008	06/10/2008	0	0	0	0	
TYPE								
HOUR								
	2008 ADT = 4800	ACF = NA						

12A	0	0	41	0	0	0	0	
01A	0	0	44	0	0	0	0	
02A	0	16	0	0	0	0	0	
03A	0	19	0	0	0	0	0	
04A	0	32	0	0	0	0	0	
05A	0	139	0	0	0	0	0	
06A	0	347	0	0	0	0	0	
07A	0	299	0	0	0	0	0	
08A	0	281	0	0	0	0	0	
09A	0	344	0	0	0	0	0	
10A	0	374	0	0	0	0	0	
11A	0	359	0	0	0	0	0	
12P	0	316	0	0	0	0	0	
01P	0	350	0	0	0	0	0	
02P	0	364	0	0	0	0	0	
03P	0	327	0	0	0	0	0	
04P	0	333	0	0	0	0	0	
05P	0	310	0	0	0	0	0	
06P	0	292	0	0	0	0	0	
07P	0	239	0	0	0	0	0	
08P	0	159	0	0	0	0	0	
09P	0	131	0	0	0	0	0	
10P	0	117	0	0	0	0	0	
11P	0	79	0	0	0	0	0	
TOT	0	5227	85	0	0	0	0	

STATE OF CONNECTICUT
DEPARTMENT OF TRANSPORTATION
BUREAU OF POLICY AND PLANNING
PLANNING INVENTORY AND DATA

TRAFFIC RECORDER DATA

TOWN OF NORWALK		ROUTE 95						DIRECTION N
NB OFF RAMP TO EAST AVENUE #1 (EXIT 16)		SUN	MON	TUE	WED	THU	FRI	SAT
DAY	DATE	0	0	06/10/2008	06/11/2008	0	0	0
TYPE	HOUR	2008 ADT = 14900		ACF = NA		*****		
	12A	0	0	0	117	0	0	0
	01A	0	0	0	59	0	0	0
	02A	0	0	0	43	0	0	0
	03A	0	0	0	32	0	0	0
	04A	0	0	0	40	0	0	0
	05A	0	0	165	141	0	0	0
	06A	0	0	400	417	0	0	0
	07A	0	0	859	906	0	0	0
	08A	0	0	1078	1056	0	0	0
	09A	0	0	925	1019	0	0	0
	10A	0	0	805	0	0	0	0
	11A	0	0	941	0	0	0	0
	12P	0	0	1090	0	0	0	0
	01P	0	0	1132	0	0	0	0
	02P	0	0	1144	0	0	0	0
	03P	0	0	1117	0	0	0	0
	04P	0	0	1140	0	0	0	0
	05P	0	0	1248	0	0	0	0
	06P	0	0	1213	0	0	0	0
	07P	0	0	1023	0	0	0	0
	08P	0	0	800	0	0	0	0
	09P	0	0	607	0	0	0	0
	10P	0	0	400	0	0	0	0
	11P	0	0	211	0	0	0	0
	TOT	0	0	16298	3830	0	0	0

STATE OF CONNECTICUT
DEPARTMENT OF TRANSPORTATION
BUREAU OF POLICY AND PLANNING
PLANNING INVENTORY AND DATA

TRAFFIC RECORDER DATA

TOWN OF NORWALK		ROUTE 95						DIRECTION N
NB ON RAMP FROM EAST AVENUE #1		SUN	MON	TUE	WED	THU	FRI	SAT
DAY	DATE	0	06/09/2008	06/10/2008	0	0	0	0
TYPE	HOUR	2008 ADT = 5100		ACF = NA				

12A		0	0	64	0	0	0	0
01A		0	0	48	0	0	0	0
02A		0	0	30	0	0	0	0
03A		0	0	35	0	0	0	0
04A		0	23	0	0	0	0	0
05A		0	45	0	0	0	0	0
06A		0	146	0	0	0	0	0
07A		0	287	0	0	0	0	0
08A		0	326	0	0	0	0	0
09A		0	267	0	0	0	0	0
10A		0	258	0	0	0	0	0
11A		0	336	0	0	0	0	0
12P		0	329	0	0	0	0	0
01P		0	370	0	0	0	0	0
02P		0	391	0	0	0	0	0
03P		0	500	0	0	0	0	0
04P		0	486	0	0	0	0	0
05P		0	422	0	0	0	0	0
06P		0	295	0	0	0	0	0
07P		0	275	0	0	0	0	0
08P		0	243	0	0	0	0	0
09P		0	179	0	0	0	0	0
10P		0	188	0	0	0	0	0
11P		0	92	0	0	0	0	0
TOT		0	5458	177	0	0	0	0

STATE OF CONNECTICUT
DEPARTMENT OF TRANSPORTATION
BUREAU OF POLICY AND PLANNING
PLANNING INVENTORY AND DATA

TRAFFIC RECORDER DATA

TOWN OF WESTPORT	ROUTE 95						DIRECTION S
SB ON RAMP FROM ROUTE 33(SAUGATUCK AVENUE)	SUN	MON	TUE	WED	THU	FRI	SAT
DAY	0	06/02/2014	06/03/2014	06/04/2014	0	0	0
DATE							
TYPE							
HOUR							
	2014 ADT = 5500		ACF = NA				

12A	0	0	24	34	0	0	0
01A	0	0	26	12	0	0	0
02A	0	0	12	9	0	0	0
03A	0	0	9	13	0	0	0
04A	0	0	25	31	0	0	0
05A	0	95	75	0	0	0	0
06A	0	216	213	0	0	0	0
07A	0	439	404	0	0	0	0
08A	0	381	404	0	0	0	0
09A	0	386	423	0	0	0	0
10A	0	374	372	0	0	0	0
11A	0	348	419	0	0	0	0
12P	0	358	376	0	0	0	0
01P	0	386	381	0	0	0	0
02P	0	430	395	0	0	0	0
03P	0	388	433	0	0	0	0
04P	0	433	400	0	0	0	0
05P	0	501	462	0	0	0	0
06P	0	367	446	0	0	0	0
07P	0	318	274	0	0	0	0
08P	0	198	205	0	0	0	0
09P	0	152	196	0	0	0	0
10P	0	121	113	0	0	0	0
11P	0	53	52	0	0	0	0
TOT	0	5944	6139	99	0	0	0

STATE OF CONNECTICUT
DEPARTMENT OF TRANSPORTATION
BUREAU OF POLICY AND PLANNING
PLANNING INVENTORY AND DATA

TRAFFIC RECORDER DATA

TOWN OF WESTPORT	ROUTE 95						DIRECTION S
SB OFF RAMP TO ROUTE 33(EXIT 17)	SUN	MON	TUE	WED	THU	FRI	SAT
DAY	0	06/02/2014	06/03/2014	06/04/2014	0	0	0
DATE							
TYPE							
HOUR							
	2014 ADT = 4700		ACF = NA				

12A	0	0	21	27	0	0	0
01A	0	0	8	15	0	0	0
02A	0	0	4	5	0	0	0
03A	0	0	14	8	0	0	0
04A	0	0	29	23	0	0	0
05A	0	108	103	0	0	0	0
06A	0	220	202	0	0	0	0
07A	0	300	299	0	0	0	0
08A	0	392	458	0	0	0	0
09A	0	323	333	0	0	0	0
10A	0	293	317	0	0	0	0
11A	0	256	438	0	0	0	0
12P	0	355	521	0	0	0	0
01P	0	300	435	0	0	0	0
02P	0	328	300	0	0	0	0
03P	0	288	326	0	0	0	0
04P	0	306	380	0	0	0	0
05P	0	357	699	0	0	0	0
06P	0	271	351	0	0	0	0
07P	0	164	184	0	0	0	0
08P	0	138	120	0	0	0	0
09P	0	134	113	0	0	0	0
10P	0	88	67	0	0	0	0
11P	0	41	44	0	0	0	0
TOT	0	4662	5766	78	0	0	0

STATE OF CONNECTICUT
DEPARTMENT OF TRANSPORTATION
BUREAU OF POLICY AND PLANNING
PLANNING INVENTORY AND DATA

TRAFFIC RECORDER DATA

TOWN OF WESTPORT	ROUTE 95						DIRECTION N
NB ON RAMP FROM ROUTE 33 (SAUGATUCK AVE)	SUN	MON	TUE	WED	THU	FRI	SAT
DAY	0	06/02/2014	06/03/2014	06/04/2014	0	0	0
DATE							
TYPE							
HOUR							
	2014 ADT = 4400	ACF = NA					

12A	0	0	23	31	0	0	0
01A	0	0	14	17	0	0	0
02A	0	0	5	2	0	0	0
03A	0	0	4	1	0	0	0
04A	0	0	7	13	0	0	0
05A	0	0	26	28	0	0	0
06A	0	0	132	106	0	0	0
07A	0	321	301	307	0	0	0
08A	0	340	371	0	0	0	0
09A	0	230	240	0	0	0	0
10A	0	231	243	0	0	0	0
11A	0	249	243	0	0	0	0
12P	0	327	280	0	0	0	0
01P	0	291	310	0	0	0	0
02P	0	383	418	0	0	0	0
03P	0	447	446	0	0	0	0
04P	0	407	442	0	0	0	0
05P	0	358	408	0	0	0	0
06P	0	309	428	0	0	0	0
07P	0	267	221	0	0	0	0
08P	0	168	170	0	0	0	0
09P	0	117	127	0	0	0	0
10P	0	66	120	0	0	0	0
11P	0	59	57	0	0	0	0
TOT	0	4570	5036	505	0	0	0

STATE OF CONNECTICUT
DEPARTMENT OF TRANSPORTATION
BUREAU OF POLICY AND PLANNING
PLANNING INVENTORY AND DATA

TRAFFIC RECORDER DATA

TOWN OF WESTPORT

ROUTE 95

DIRECTION N

NB OFF RAMP TO ROUTE 33 (EXIT 17)

DAY	SUN	MON	TUE	WED	THU	FRI	SAT
DATE	0	06/02/2014	06/03/2014	06/04/2014	0	0	0
TYPE							
HOUR							

2014 ADT = 5600 ACF = NA

12A	0	0	24	45	0	0	0
01A	0	0	17	15	0	0	0
02A	0	0	7	13	0	0	0
03A	0	0	11	12	0	0	0
04A	0	0	32	18	0	0	0
05A	0	0	55	64	0	0	0
06A	0	0	186	179	0	0	0
07A	0	448	444	463	0	0	0
08A	0	577	574	0	0	0	0
09A	0	418	422	0	0	0	0
10A	0	304	411	0	0	0	0
11A	0	370	405	0	0	0	0
12P	0	447	465	0	0	0	0
01P	0	390	449	0	0	0	0
02P	0	382	460	0	0	0	0
03P	0	349	403	0	0	0	0
04P	0	344	354	0	0	0	0
05P	0	428	418	0	0	0	0
06P	0	424	444	0	0	0	0
07P	0	296	280	0	0	0	0
08P	0	198	215	0	0	0	0
09P	0	157	158	0	0	0	0
10P	0	94	113	0	0	0	0
11P	0	58	61	0	0	0	0
TOT	0	5684	6408	809	0	0	0

STATE OF CONNECTICUT
DEPARTMENT OF TRANSPORTATION
BUREAU OF POLICY AND PLANNING
PLANNING INVENTORY AND DATA

TRAFFIC RECORDER DATA

TOWN OF WESTPORT	ROUTE 95						DIRECTION S
SB ON RAMP FR SSR 476SB (SHRWD ISLD CON)	SUN	MON	TUE	WED	THU	FRI	SAT
DAY	0	0	06/03/2014	06/04/2014	06/05/2014	0	0
DATE	0	0	06/03/2014	06/04/2014	06/05/2014	0	0
TYPE							
HOUR							
	2014 ADT = 4600		ACF = NA				

12A	0	0	0	27	23	0	0
01A	0	0	0	12	16	0	0
02A	0	0	0	4	4	0	0
03A	0	0	3	10	7	0	0
04A	0	0	14	17	20	0	0
05A	0	0	50	49	0	0	0
06A	0	0	163	152	0	0	0
07A	0	0	382	377	0	0	0
08A	0	0	392	415	0	0	0
09A	0	0	331	361	0	0	0
10A	0	0	275	323	0	0	0
11A	0	0	320	336	0	0	0
12P	0	0	338	379	0	0	0
01P	0	0	272	356	0	0	0
02P	0	0	306	294	0	0	0
03P	0	0	332	335	0	0	0
04P	0	0	341	375	0	0	0
05P	0	0	389	397	0	0	0
06P	0	0	363	342	0	0	0
07P	0	0	232	263	0	0	0
08P	0	0	182	209	0	0	0
09P	0	0	97	127	0	0	0
10P	0	0	75	87	0	0	0
11P	0	0	39	36	0	0	0
TOT	0	0	4896	5283	70	0	0

STATE OF CONNECTICUT
 DEPARTMENT OF TRANSPORTATION
 BUREAU OF POLICY AND PLANNING
 PLANNING INVENTORY AND DATA

TRAFFIC RECORDER DATA

TOWN OF WESTPORT	ROUTE 95						DIRECTION S	
SB OFF RAMP TO SSR 476(X18 SHRWD ISLD CON)	SUN	MON	TUE	WED	THU	FRI	SAT	
DAY	0	06/02/2014	06/03/2014	06/04/2014	06/05/2014	0	0	
DATE								
TYPE								
HOUR								
	2014 ADT = 4000		ACF = NA					

12A	0	0	9	16	16	0	0	
01A	0	0	17	5	17	0	0	
02A	0	0	9	10	9	0	0	
03A	0	0	13	11	6	0	0	
04A	0	26	26	29	30	0	0	
05A	0	85	81	61	0	0	0	
06A	0	176	151	152	0	0	0	
07A	0	186	197	242	0	0	0	
08A	0	248	248	250	0	0	0	
09A	0	254	284	268	0	0	0	
10A	0	382	337	331	0	0	0	
11A	0	313	352	345	0	0	0	
12P	0	531	359	363	0	0	0	
01P	0	690	380	387	0	0	0	
02P	0	378	287	317	0	0	0	
03P	0	271	310	306	0	0	0	
04P	0	216	293	257	0	0	0	
05P	0	260	286	294	0	0	0	
06P	0	214	249	219	0	0	0	
07P	0	136	150	185	0	0	0	
08P	0	99	83	121	0	0	0	
09P	0	85	81	88	0	0	0	
10P	0	46	54	53	0	0	0	
11P	0	23	29	24	0	0	0	
TOT	0	4619	4285	4334	78	0	0	

STATE OF CONNECTICUT
DEPARTMENT OF TRANSPORTATION
BUREAU OF POLICY AND PLANNING
PLANNING INVENTORY AND DATA

TRAFFIC RECORDER DATA

TOWN OF WESTPORT	ROUTE 95						DIRECTION S
SB ON RAMP FROM SSR 476NB (SHRWD ISLD CON)	SUN	MON	TUE	WED	THU	FRI	SAT
DAY	0	06/02/2014	06/03/2014	06/04/2014	0	0	0
DATE							
TYPE							
HOUR							
	2014 ADT = 200		ACF = NA				

12A	0	0	1	1	0	0	0
01A	0	0	1	1	0	0	0
02A	0	0	1	1	0	0	0
03A	0	0	2	0	0	0	0
04A	0	1	1	2	0	0	0
05A	0	2	2	0	0	0	0
06A	0	2	2	0	0	0	0
07A	0	5	6	0	0	0	0
08A	0	4	3	0	0	0	0
09A	0	4	5	0	0	0	0
10A	0	17	17	0	0	0	0
11A	0	10	9	0	0	0	0
12P	0	11	10	0	0	0	0
01P	0	16	16	0	0	0	0
02P	0	24	22	0	0	0	0
03P	0	33	24	0	0	0	0
04P	0	24	27	0	0	0	0
05P	0	25	25	0	0	0	0
06P	0	12	12	0	0	0	0
07P	0	16	16	0	0	0	0
08P	0	7	5	0	0	0	0
09P	0	6	5	0	0	0	0
10P	0	1	2	0	0	0	0
11P	0	3	3	0	0	0	0
TOT	0	223	217	5	0	0	0

STATE OF CONNECTICUT
DEPARTMENT OF TRANSPORTATION
BUREAU OF POLICY AND PLANNING
PLANNING INVENTORY AND DATA

TRAFFIC RECORDER DATA

TOWN OF WESTPORT	ROUTE 95						DIRECTION N
NB OFF RAMP TO SSR 476(X18 SHRWD ISLD CON)	SUN	MON	TUE	WED	THU	FRI	SAT
DAY	0	06/02/2014	06/03/2014	06/04/2014	0	0	0
DATE							
TYPE							
HOUR							
	2014 ADT = 5100		ACF = NA				

12A	0	0	23	26	0	0	0
01A	0	0	22	15	0	0	0
02A	0	0	6	16	0	0	0
03A	0	0	9	9	0	0	0
04A	0	0	19	18	0	0	0
05A	0	0	59	39	0	0	0
06A	0	0	159	133	0	0	0
07A	0	0	463	440	0	0	0
08A	0	528	540	0	0	0	0
09A	0	359	397	0	0	0	0
10A	0	296	293	0	0	0	0
11A	0	309	310	0	0	0	0
12P	0	392	336	0	0	0	0
01P	0	389	383	0	0	0	0
02P	0	352	379	0	0	0	0
03P	0	376	359	0	0	0	0
04P	0	417	436	0	0	0	0
05P	0	518	526	0	0	0	0
06P	0	440	380	0	0	0	0
07P	0	239	226	0	0	0	0
08P	0	139	132	0	0	0	0
09P	0	95	103	0	0	0	0
10P	0	57	73	0	0	0	0
11P	0	44	46	0	0	0	0
TOT	0	4950	5679	696	0	0	0

STATE OF CONNECTICUT
DEPARTMENT OF TRANSPORTATION
BUREAU OF POLICY AND PLANNING
PLANNING INVENTORY AND DATA

TRAFFIC RECORDER DATA

TOWN OF WESTPORT

ROUTE 95

DIRECTION N

NB ON RAMP FROM SSR 476(SHRWD ISLD CON)

DAY	SUN	MON	TUE	WED	THU	FRI	SAT
DATE	0	06/02/2014	06/03/2014	06/04/2014	0	0	0
TYPE							
HOUR							

2014 ADT = 4500 ACF = NA

12A	0	0	31	25	0	0	0
01A	0	0	34	13	0	0	0
02A	0	0	15	13	0	0	0
03A	0	0	12	10	0	0	0
04A	0	0	22	11	0	0	0
05A	0	0	26	23	0	0	0
06A	0	0	63	56	0	0	0
07A	0	0	159	143	0	0	0
08A	0	253	247	0	0	0	0
09A	0	243	247	0	0	0	0
10A	0	262	258	0	0	0	0
11A	0	293	302	0	0	0	0
12P	0	359	354	0	0	0	0
01P	0	386	374	0	0	0	0
02P	0	372	362	0	0	0	0
03P	0	457	444	0	0	0	0
04P	0	431	421	0	0	0	0
05P	0	435	442	0	0	0	0
06P	0	425	418	0	0	0	0
07P	0	315	301	0	0	0	0
08P	0	185	179	0	0	0	0
09P	0	122	107	0	0	0	0
10P	0	88	91	0	0	0	0
11P	0	63	56	0	0	0	0
TOT	0	4689	4965	294	0	0	0

STATE OF CONNECTICUT
DEPARTMENT OF TRANSPORTATION
BUREAU OF POLICY AND PLANNING
PLANNING INVENTORY AND DATA

TRAFFIC RECORDER DATA

TOWN OF WESTPORT	ROUTE 95							DIRECTION S
SB ON RAMP FROM ROUTE 33(SAUGATUCK AVENUE)	SUN	MON	TUE	WED	THU	FRI	SAT	
DAY	0	05/09/2011	05/10/2011	0	0	0	0	
DATE								
TYPE								
HOUR								
	2011 ADT = 5600		ACF = NA					

12A	0	0	24	0	0	0	0	
01A	0	0	11	0	0	0	0	
02A	0	0	11	0	0	0	0	
03A	0	8	7	0	0	0	0	
04A	0	28	18	0	0	0	0	
05A	0	89	0	0	0	0	0	
06A	0	232	0	0	0	0	0	
07A	0	440	0	0	0	0	0	
08A	0	431	0	0	0	0	0	
09A	0	400	0	0	0	0	0	
10A	0	371	0	0	0	0	0	
11A	0	381	0	0	0	0	0	
12P	0	408	0	0	0	0	0	
01P	0	415	0	0	0	0	0	
02P	0	405	0	0	0	0	0	
03P	0	424	0	0	0	0	0	
04P	0	459	0	0	0	0	0	
05P	0	516	0	0	0	0	0	
06P	0	444	0	0	0	0	0	
07P	0	314	0	0	0	0	0	
08P	0	181	0	0	0	0	0	
09P	0	130	0	0	0	0	0	
10P	0	85	0	0	0	0	0	
11P	0	35	0	0	0	0	0	
TOT	0	6196	71	0	0	0	0	

STATE OF CONNECTICUT
DEPARTMENT OF TRANSPORTATION
BUREAU OF POLICY AND PLANNING
PLANNING INVENTORY AND DATA

TRAFFIC RECORDER DATA

TOWN OF WESTPORT	ROUTE 95							DIRECTION S
SB OFF RAMP TO ROUTE 33(EXIT 17)	SUN	MON	TUE	WED	THU	FRI	SAT	
DAY	0	05/09/2011	05/10/2011	0	0	0	0	
DATE								
TYPE								
HOUR								
	2011 ADT = 4300		ACF = NA					

12A	0	0	12	0	0	0	0	
01A	0	0	7	0	0	0	0	
02A	0	0	0	0	0	0	0	
03A	0	14	14	0	0	0	0	
04A	0	34	33	0	0	0	0	
05A	0	118	0	0	0	0	0	
06A	0	231	0	0	0	0	0	
07A	0	344	0	0	0	0	0	
08A	0	502	0	0	0	0	0	
09A	0	349	0	0	0	0	0	
10A	0	296	0	0	0	0	0	
11A	0	291	0	0	0	0	0	
12P	0	284	0	0	0	0	0	
01P	0	292	0	0	0	0	0	
02P	0	295	0	0	0	0	0	
03P	0	284	0	0	0	0	0	
04P	0	290	0	0	0	0	0	
05P	0	352	0	0	0	0	0	
06P	0	224	0	0	0	0	0	
07P	0	190	0	0	0	0	0	
08P	0	144	0	0	0	0	0	
09P	0	110	0	0	0	0	0	
10P	0	72	0	0	0	0	0	
11P	0	26	0	0	0	0	0	
TOT	0	4742	66	0	0	0	0	

STATE OF CONNECTICUT
 DEPARTMENT OF TRANSPORTATION
 BUREAU OF POLICY AND PLANNING
 PLANNING INVENTORY AND DATA

TRAFFIC RECORDER DATA

TOWN OF WESTPORT	ROUTE 95							DIRECTION N
NB ON RAMP FROM ROUTE 33 (SAUGATUCK AVE)	SUN	MON	TUE	WED	THU	FRI	SAT	
DAY	0	05/09/2011	05/10/2011	0	0	0	0	
DATE								
TYPE								
HOUR								
	2011 ADT = 4700	ACF = NA						

12A	0	0	23	0	0	0	0	
01A	0	0	13	0	0	0	0	
02A	0	0	2	0	0	0	0	
03A	0	3	5	0	0	0	0	
04A	0	14	9	0	0	0	0	
05A	0	23	0	0	0	0	0	
06A	0	103	0	0	0	0	0	
07A	0	270	0	0	0	0	0	
08A	0	319	0	0	0	0	0	
09A	0	245	0	0	0	0	0	
10A	0	245	0	0	0	0	0	
11A	0	264	0	0	0	0	0	
12P	0	290	0	0	0	0	0	
01P	0	299	0	0	0	0	0	
02P	0	392	0	0	0	0	0	
03P	0	508	0	0	0	0	0	
04P	0	568	0	0	0	0	0	
05P	0	545	0	0	0	0	0	
06P	0	356	0	0	0	0	0	
07P	0	272	0	0	0	0	0	
08P	0	165	0	0	0	0	0	
09P	0	136	0	0	0	0	0	
10P	0	96	0	0	0	0	0	
11P	0	57	0	0	0	0	0	
TOT	0	5170	52	0	0	0	0	

STATE OF CONNECTICUT
DEPARTMENT OF TRANSPORTATION
BUREAU OF POLICY AND PLANNING
PLANNING INVENTORY AND DATA

TRAFFIC RECORDER DATA

TOWN OF WESTPORT	ROUTE 95							DIRECTION N
NB OFF RAMP TO ROUTE 33 (EXIT 17)	SUN	MON	TUE	WED	THU	FRI	SAT	
DAY	0	05/09/2011	05/10/2011	0	0	0	0	
DATE								
TYPE								
HOUR								
	2011 ADT = 6100		ACF = NA					

12A	0	0	29	0	0	0	0	
01A	0	0	18	0	0	0	0	
02A	0	0	7	0	0	0	0	
03A	0	3	6	0	0	0	0	
04A	0	21	22	0	0	0	0	
05A	0	52	0	0	0	0	0	
06A	0	194	0	0	0	0	0	
07A	0	424	0	0	0	0	0	
08A	0	595	0	0	0	0	0	
09A	0	466	0	0	0	0	0	
10A	0	392	0	0	0	0	0	
11A	0	440	0	0	0	0	0	
12P	0	434	0	0	0	0	0	
01P	0	481	0	0	0	0	0	
02P	0	471	0	0	0	0	0	
03P	0	408	0	0	0	0	0	
04P	0	349	0	0	0	0	0	
05P	0	549	0	0	0	0	0	
06P	0	546	0	0	0	0	0	
07P	0	340	0	0	0	0	0	
08P	0	196	0	0	0	0	0	
09P	0	162	0	0	0	0	0	
10P	0	113	0	0	0	0	0	
11P	0	67	0	0	0	0	0	
TOT	0	6703	82	0	0	0	0	

STATE OF CONNECTICUT
DEPARTMENT OF TRANSPORTATION
BUREAU OF POLICY AND PLANNING
PLANNING INVENTORY AND DATA

TRAFFIC RECORDER DATA

TOWN OF WESTPORT	ROUTE 95							DIRECTION S
SB ON RAMP FR SSR 476SB (SHRWD ISLD CON)	SUN	MON	TUE	WED	THU	FRI	SAT	
DAY	05/09/2011	05/10/2011						
DATE	0	05/09/2011	05/10/2011	0	0	0	0	
TYPE								
HOUR								
	2011 ADT = 4600		ACF = NA					

12A	0	0	16	0	0	0	0	
01A	0	0	9	0	0	0	0	
02A	0	0	9	0	0	0	0	
03A	0	4	0	0	0	0	0	
04A	0	11	0	0	0	0	0	
05A	0	55	0	0	0	0	0	
06A	0	258	0	0	0	0	0	
07A	0	306	0	0	0	0	0	
08A	0	344	0	0	0	0	0	
09A	0	272	0	0	0	0	0	
10A	0	309	0	0	0	0	0	
11A	0	302	0	0	0	0	0	
12P	0	280	0	0	0	0	0	
01P	0	344	0	0	0	0	0	
02P	0	345	0	0	0	0	0	
03P	0	351	0	0	0	0	0	
04P	0	381	0	0	0	0	0	
05P	0	404	0	0	0	0	0	
06P	0	395	0	0	0	0	0	
07P	0	316	0	0	0	0	0	
08P	0	180	0	0	0	0	0	
09P	0	117	0	0	0	0	0	
10P	0	53	0	0	0	0	0	
11P	0	22	0	0	0	0	0	
TOT	0	5049	34	0	0	0	0	

STATE OF CONNECTICUT
 DEPARTMENT OF TRANSPORTATION
 BUREAU OF POLICY AND PLANNING
 PLANNING INVENTORY AND DATA

TRAFFIC RECORDER DATA

TOWN OF WESTPORT

ROUTE 95

DIRECTION S

SB OFF RAMP TO SSR 476(X18 SHRWD ISLD CON)

DAY	SUN	MON	TUE	WED	THU	FRI	SAT
DATE	0	05/09/2011	05/10/2011	0	0	0	0
TYPE							
HOUR							

2011 ADT = 3700 ACF = NA

12A	0	0	30	0	0	0	0
01A	0	0	23	0	0	0	0
02A	0	0	20	0	0	0	0
03A	0	10	0	0	0	0	0
04A	0	30	0	0	0	0	0
05A	0	56	0	0	0	0	0
06A	0	121	0	0	0	0	0
07A	0	288	0	0	0	0	0
08A	0	343	0	0	0	0	0
09A	0	351	0	0	0	0	0
10A	0	335	0	0	0	0	0
11A	0	288	0	0	0	0	0
12P	0	304	0	0	0	0	0
01P	0	279	0	0	0	0	0
02P	0	275	0	0	0	0	0
03P	0	255	0	0	0	0	0
04P	0	234	0	0	0	0	0
05P	0	257	0	0	0	0	0
06P	0	185	0	0	0	0	0
07P	0	128	0	0	0	0	0
08P	0	92	0	0	0	0	0
09P	0	72	0	0	0	0	0
10P	0	52	0	0	0	0	0
11P	0	37	0	0	0	0	0
TOT	0	3992	73	0	0	0	0

STATE OF CONNECTICUT
 DEPARTMENT OF TRANSPORTATION
 BUREAU OF POLICY AND PLANNING
 PLANNING INVENTORY AND DATA

TRAFFIC RECORDER DATA

TOWN OF WESTPORT	ROUTE 95							DIRECTION S
SB ON RAMP FROM SSR 476NB (SHRWD ISLD CON)	SUN	MON	TUE	WED	THU	FRI	SAT	
DAY	0	05/09/2011	05/10/2011	0	0	0	0	
DATE								
TYPE								
HOUR								
	2011 ADT = 200		ACF = NA					

12A	0	0	1	0	0	0	0	
01A	0	0	1	0	0	0	0	
02A	0	0	1	0	0	0	0	
03A	0	3	0	0	0	0	0	
04A	0	2	0	0	0	0	0	
05A	0	2	0	0	0	0	0	
06A	0	3	0	0	0	0	0	
07A	0	5	0	0	0	0	0	
08A	0	5	0	0	0	0	0	
09A	0	11	0	0	0	0	0	
10A	0	8	0	0	0	0	0	
11A	0	19	0	0	0	0	0	
12P	0	15	0	0	0	0	0	
01P	0	21	0	0	0	0	0	
02P	0	23	0	0	0	0	0	
03P	0	27	0	0	0	0	0	
04P	0	10	0	0	0	0	0	
05P	0	9	0	0	0	0	0	
06P	0	14	0	0	0	0	0	
07P	0	16	0	0	0	0	0	
08P	0	12	0	0	0	0	0	
09P	0	8	0	0	0	0	0	
10P	0	5	0	0	0	0	0	
11P	0	3	0	0	0	0	0	
TOT	0	221	3	0	0	0	0	

STATE OF CONNECTICUT
DEPARTMENT OF TRANSPORTATION
BUREAU OF POLICY AND PLANNING
PLANNING INVENTORY AND DATA

TRAFFIC RECORDER DATA

TOWN OF WESTPORT	ROUTE 95							DIRECTION N
NB OFF RAMP TO SSR 476(X18 SHRWD ISLD CON)	SUN	MON	TUE	WED	THU	FRI	SAT	
DAY	0	05/09/2011	05/10/2011	0	0	0	0	
DATE								
TYPE								
HOUR								
	2011 ADT = 5100		ACF = NA					

12A	0	0	30	0	0	0	0	
01A	0	0	23	0	0	0	0	
02A	0	0	9	0	0	0	0	
03A	0	0	15	0	0	0	0	
04A	0	8	23	0	0	0	0	
05A	0	48	0	0	0	0	0	
06A	0	150	0	0	0	0	0	
07A	0	507	0	0	0	0	0	
08A	0	601	0	0	0	0	0	
09A	0	373	0	0	0	0	0	
10A	0	279	0	0	0	0	0	
11A	0	341	0	0	0	0	0	
12P	0	344	0	0	0	0	0	
01P	0	368	0	0	0	0	0	
02P	0	356	0	0	0	0	0	
03P	0	370	0	0	0	0	0	
04P	0	335	0	0	0	0	0	
05P	0	444	0	0	0	0	0	
06P	0	472	0	0	0	0	0	
07P	0	244	0	0	0	0	0	
08P	0	149	0	0	0	0	0	
09P	0	90	0	0	0	0	0	
10P	0	60	0	0	0	0	0	
11P	0	30	0	0	0	0	0	
TOT	0	5569	100	0	0	0	0	

STATE OF CONNECTICUT
DEPARTMENT OF TRANSPORTATION
BUREAU OF POLICY AND PLANNING
PLANNING INVENTORY AND DATA

TRAFFIC RECORDER DATA

TOWN OF WESTPORT

ROUTE 95

DIRECTION N

NB ON RAMP FROM SSR 476(SHRWD ISLD CON)

DAY	SUN	MON	TUE	WED	THU	FRI	SAT
DATE	0	05/09/2011	05/10/2011	0	0	0	0
TYPE							
HOUR							

2011 ADT = 4400 ACF = NA

12A	0	0	51	0	0	0	0
01A	0	0	58	0	0	0	0
02A	0	0	48	0	0	0	0
03A	0	0	32	0	0	0	0
04A	0	0	45	0	0	0	0
05A	0	31	0	0	0	0	0
06A	0	58	0	0	0	0	0
07A	0	151	0	0	0	0	0
08A	0	223	0	0	0	0	0
09A	0	233	0	0	0	0	0
10A	0	227	0	0	0	0	0
11A	0	234	0	0	0	0	0
12P	0	279	0	0	0	0	0
01P	0	312	0	0	0	0	0
02P	0	372	0	0	0	0	0
03P	0	413	0	0	0	0	0
04P	0	390	0	0	0	0	0
05P	0	450	0	0	0	0	0
06P	0	355	0	0	0	0	0
07P	0	321	0	0	0	0	0
08P	0	186	0	0	0	0	0
09P	0	168	0	0	0	0	0
10P	0	133	0	0	0	0	0
11P	0	80	0	0	0	0	0
TOT	0	4616	234	0	0	0	0

STATE OF CONNECTICUT
 DEPARTMENT OF TRANSPORTATION
 BUREAU OF POLICY AND PLANNING
 PLANNING INVENTORY AND DATA

TRAFFIC RECORDER DATA

TOWN OF WESTPORT	ROUTE 95							DIRECTION S
SB ON RAMP FROM ROUTE 33(SAUGATUCK AVENUE)	SUN	MON	TUE	WED	THU	FRI	SAT	
DAY	0	06/09/2008	06/10/2008	0	0	0	0	
DATE	0	06/09/2008	06/10/2008	0	0	0	0	
TYPE								
HOUR								
	2008 ADT = 6000		ACF = NA					

12A	0	0	31	0	0	0	0	
01A	0	0	8	0	0	0	0	
02A	0	12	0	0	0	0	0	
03A	0	14	0	0	0	0	0	
04A	0	25	0	0	0	0	0	
05A	0	93	0	0	0	0	0	
06A	0	298	0	0	0	0	0	
07A	0	449	0	0	0	0	0	
08A	0	430	0	0	0	0	0	
09A	0	400	0	0	0	0	0	
10A	0	469	0	0	0	0	0	
11A	0	452	0	0	0	0	0	
12P	0	440	0	0	0	0	0	
01P	0	452	0	0	0	0	0	
02P	0	403	0	0	0	0	0	
03P	0	395	0	0	0	0	0	
04P	0	444	0	0	0	0	0	
05P	0	539	0	0	0	0	0	
06P	0	444	0	0	0	0	0	
07P	0	318	0	0	0	0	0	
08P	0	236	0	0	0	0	0	
09P	0	145	0	0	0	0	0	
10P	0	100	0	0	0	0	0	
11P	0	57	0	0	0	0	0	
TOT	0	6615	39	0	0	0	0	

STATE OF CONNECTICUT
DEPARTMENT OF TRANSPORTATION
BUREAU OF POLICY AND PLANNING
PLANNING INVENTORY AND DATA

TRAFFIC RECORDER DATA

TOWN OF WESTPORT	ROUTE 95							DIRECTION S
SB OFF RAMP TO ROUTE 33(EXIT 17)	SUN	MON	TUE	WED	THU	FRI	SAT	
DAY	0	06/09/2008	06/10/2008	0	0	0	0	
DATE								
TYPE								
HOUR								
	2008 ADT = 4500		ACF = NA					

12A	0	0	17	0	0	0	0	
01A	0	0	9	0	0	0	0	
02A	0	7	0	0	0	0	0	
03A	0	9	0	0	0	0	0	
04A	0	37	0	0	0	0	0	
05A	0	132	0	0	0	0	0	
06A	0	269	0	0	0	0	0	
07A	0	399	0	0	0	0	0	
08A	0	517	0	0	0	0	0	
09A	0	363	0	0	0	0	0	
10A	0	310	0	0	0	0	0	
11A	0	304	0	0	0	0	0	
12P	0	296	0	0	0	0	0	
01P	0	307	0	0	0	0	0	
02P	0	322	0	0	0	0	0	
03P	0	299	0	0	0	0	0	
04P	0	264	0	0	0	0	0	
05P	0	362	0	0	0	0	0	
06P	0	264	0	0	0	0	0	
07P	0	180	0	0	0	0	0	
08P	0	125	0	0	0	0	0	
09P	0	96	0	0	0	0	0	
10P	0	69	0	0	0	0	0	
11P	0	54	0	0	0	0	0	
TOT	0	4985	26	0	0	0	0	

STATE OF CONNECTICUT
DEPARTMENT OF TRANSPORTATION
BUREAU OF POLICY AND PLANNING
PLANNING INVENTORY AND DATA

TRAFFIC RECORDER DATA

TOWN OF WESTPORT		ROUTE 95						DIRECTION N
NB ON RAMP FROM ROUTE 33 (SAUGATUCK AVE)		SUN	MON	TUE	WED	THU	FRI	SAT
DAY	DATE	0	06/09/2008	06/10/2008	0	0	0	0
TYPE	HOUR	2008 ADT = 5000		ACF = NA				

12A		0	0	32	0	0	0	0
01A		0	0	16	0	0	0	0
02A		0	0	9	0	0	0	0
03A		0	0	7	0	0	0	0
04A		0	10	0	0	0	0	0
05A		0	32	0	0	0	0	0
06A		0	94	0	0	0	0	0
07A		0	229	0	0	0	0	0
08A		0	312	0	0	0	0	0
09A		0	266	0	0	0	0	0
10A		0	274	0	0	0	0	0
11A		0	292	0	0	0	0	0
12P		0	343	0	0	0	0	0
01P		0	331	0	0	0	0	0
02P		0	396	0	0	0	0	0
03P		0	472	0	0	0	0	0
04P		0	601	0	0	0	0	0
05P		0	558	0	0	0	0	0
06P		0	392	0	0	0	0	0
07P		0	299	0	0	0	0	0
08P		0	187	0	0	0	0	0
09P		0	161	0	0	0	0	0
10P		0	126	0	0	0	0	0
11P		0	65	0	0	0	0	0
TOT		0	5440	64	0	0	0	0

STATE OF CONNECTICUT
DEPARTMENT OF TRANSPORTATION
BUREAU OF POLICY AND PLANNING
PLANNING INVENTORY AND DATA

TRAFFIC RECORDER DATA

TOWN OF WESTPORT

ROUTE 95

DIRECTION N

NB OFF RAMP TO ROUTE 33 (EXIT 17)

DAY	SUN	MON	TUE	WED	THU	FRI	SAT
DATE	0	06/09/2008	06/10/2008	0	0	0	0
TYPE							
HOUR							

2008 ADT = 5600

ACF = NA

12A	0	0	31	0	0	0	0
01A	0	0	19	0	0	0	0
02A	0	0	11	0	0	0	0
03A	0	0	14	0	0	0	0
04A	0	32	0	0	0	0	0
05A	0	52	0	0	0	0	0
06A	0	148	0	0	0	0	0
07A	0	455	0	0	0	0	0
08A	0	558	0	0	0	0	0
09A	0	448	0	0	0	0	0
10A	0	384	0	0	0	0	0
11A	0	430	0	0	0	0	0
12P	0	436	0	0	0	0	0
01P	0	450	0	0	0	0	0
02P	0	379	0	0	0	0	0
03P	0	298	0	0	0	0	0
04P	0	328	0	0	0	0	0
05P	0	398	0	0	0	0	0
06P	0	475	0	0	0	0	0
07P	0	267	0	0	0	0	0
08P	0	222	0	0	0	0	0
09P	0	168	0	0	0	0	0
10P	0	115	0	0	0	0	0
11P	0	57	0	0	0	0	0
TOT	0	6100	75	0	0	0	0

STATE OF CONNECTICUT
DEPARTMENT OF TRANSPORTATION
BUREAU OF POLICY AND PLANNING
PLANNING INVENTORY AND DATA

TRAFFIC RECORDER DATA

TOWN OF WESTPORT

ROUTE 95

DIRECTION S

SB ON RAMP FR SSR 476SB (SHRWD ISLD CON)

DAY	SUN	MON	TUE	WED	THU	FRI	SAT
DATE	0	0	0	06/04/2008	06/05/2008	0	0
TYPE							
HOUR							

2008 ADT = 5000

ACF = NA

12A	0	0	0	0	25	0	0
01A	0	0	0	0	16	0	0
02A	0	0	0	0	11	0	0
03A	0	0	0	6	0	0	0
04A	0	0	0	13	0	0	0
05A	0	0	0	73	0	0	0
06A	0	0	0	160	0	0	0
07A	0	0	0	356	0	0	0
08A	0	0	0	430	0	0	0
09A	0	0	0	374	0	0	0
10A	0	0	0	327	0	0	0
11A	0	0	0	397	0	0	0
12P	0	0	0	340	0	0	0
01P	0	0	0	401	0	0	0
02P	0	0	0	400	0	0	0
03P	0	0	0	317	0	0	0
04P	0	0	0	347	0	0	0
05P	0	0	0	467	0	0	0
06P	0	0	0	438	0	0	0
07P	0	0	0	249	0	0	0
08P	0	0	0	147	0	0	0
09P	0	0	0	107	0	0	0
10P	0	0	0	77	0	0	0
11P	0	0	0	46	0	0	0
TOT	0	0	0	5472	52	0	0

STATE OF CONNECTICUT
 DEPARTMENT OF TRANSPORTATION
 BUREAU OF POLICY AND PLANNING
 PLANNING INVENTORY AND DATA

TRAFFIC RECORDER DATA

TOWN OF WESTPORT	ROUTE 95						DIRECTION S
SB OFF RAMP TO SSR 476(X18 SHRWD ISLD CON)	SUN	MON	TUE	WED	THU	FRI	SAT
DAY	0	0	0	06/04/2008	06/05/2008	0	0
DATE							
TYPE							
HOUR							
	2008 ADT = 4800		ACF = NA				

12A	0	0	0	0	24	0	0
01A	0	0	0	0	15	0	0
02A	0	0	0	0	12	0	0
03A	0	0	0	8	0	0	0
04A	0	0	0	29	0	0	0
05A	0	0	0	49	0	0	0
06A	0	0	0	144	0	0	0
07A	0	0	0	216	0	0	0
08A	0	0	0	438	0	0	0
09A	0	0	0	447	0	0	0
10A	0	0	0	442	0	0	0
11A	0	0	0	323	0	0	0
12P	0	0	0	331	0	0	0
01P	0	0	0	379	0	0	0
02P	0	0	0	325	0	0	0
03P	0	0	0	364	0	0	0
04P	0	0	0	371	0	0	0
05P	0	0	0	350	0	0	0
06P	0	0	0	397	0	0	0
07P	0	0	0	368	0	0	0
08P	0	0	0	161	0	0	0
09P	0	0	0	91	0	0	0
10P	0	0	0	66	0	0	0
11P	0	0	0	34	0	0	0
TOT	0	0	0	5333	51	0	0

STATE OF CONNECTICUT
DEPARTMENT OF TRANSPORTATION
BUREAU OF POLICY AND PLANNING
PLANNING INVENTORY AND DATA

TRAFFIC RECORDER DATA

TOWN OF WESTPORT

ROUTE 95

DIRECTION S

SB ON RAMP FROM SSR 476NB (SHRWD ISLD CON)

DAY	SUN	MON	TUE	WED	THU	FRI	SAT
DATE	0	0	0	06/04/2008	06/05/2008	0	0
TYPE							
HOUR							

2008 ADT = 200

ACF = NA

12A	0	0	0	0	6	0	0
01A	0	0	0	0	15	0	0
02A	0	0	0	0	2	0	0
03A	0	0	0	2	0	0	0
04A	0	0	0	3	0	0	0
05A	0	0	0	1	0	0	0
06A	0	0	0	6	0	0	0
07A	0	0	0	5	0	0	0
08A	0	0	0	5	0	0	0
09A	0	0	0	5	0	0	0
10A	0	0	0	8	0	0	0
11A	0	0	0	19	0	0	0
12P	0	0	0	13	0	0	0
01P	0	0	0	16	0	0	0
02P	0	0	0	19	0	0	0
03P	0	0	0	11	0	0	0
04P	0	0	0	6	0	0	0
05P	0	0	0	4	0	0	0
06P	0	0	0	10	0	0	0
07P	0	0	0	14	0	0	0
08P	0	0	0	13	0	0	0
09P	0	0	0	9	0	0	0
10P	0	0	0	11	0	0	0
11P	0	0	0	5	0	0	0
TOT	0	0	0	185	23	0	0

STATE OF CONNECTICUT
DEPARTMENT OF TRANSPORTATION
BUREAU OF POLICY AND PLANNING
PLANNING INVENTORY AND DATA

TRAFFIC RECORDER DATA

TOWN OF WESTPORT	ROUTE 95						DIRECTION N
NB OFF RAMP TO SSR 476(X18 SHRWD ISLD CON)	SUN	MON	TUE	WED	THU	FRI	SAT
DAY							
DATE	0	0	0	06/04/2008	06/05/2008	0	0
TYPE							
HOUR							
	2008 ADT = 4500		ACF = NA				

12A	0	0	0	0	39	0	0
01A	0	0	0	0	38	0	0
02A	0	0	0	0	16	0	0
03A	0	0	0	6	0	0	0
04A	0	0	0	11	0	0	0
05A	0	0	0	40	0	0	0
06A	0	0	0	113	0	0	0
07A	0	0	0	399	0	0	0
08A	0	0	0	636	0	0	0
09A	0	0	0	486	0	0	0
10A	0	0	0	297	0	0	0
11A	0	0	0	325	0	0	0
12P	0	0	0	398	0	0	0
01P	0	0	0	381	0	0	0
02P	0	0	0	378	0	0	0
03P	0	0	0	190	0	0	0
04P	0	0	0	130	0	0	0
05P	0	0	0	144	0	0	0
06P	0	0	0	206	0	0	0
07P	0	0	0	215	0	0	0
08P	0	0	0	182	0	0	0
09P	0	0	0	135	0	0	0
10P	0	0	0	120	0	0	0
11P	0	0	0	87	0	0	0
TOT	0	0	0	4879	93	0	0

STATE OF CONNECTICUT
DEPARTMENT OF TRANSPORTATION
BUREAU OF POLICY AND PLANNING
PLANNING INVENTORY AND DATA

TRAFFIC RECORDER DATA

TOWN OF WESTPORT	ROUTE 95							DIRECTION N
NB ON RAMP FROM SSR 476(SHRWD ISLD CON)	SUN	MON	TUE	WED	THU	FRI	SAT	
DAY	0	0	0	06/04/2008	06/05/2008	0	0	
DATE								
TYPE								
HOUR								
	2008 ADT = 4500		ACF = NA					

12A	0	0	0	0	37	0	0	
01A	0	0	0	0	38	0	0	
02A	0	0	0	0	17	0	0	
03A	0	0	0	6	0	0	0	
04A	0	0	0	17	0	0	0	
05A	0	0	0	21	0	0	0	
06A	0	0	0	56	0	0	0	
07A	0	0	0	152	0	0	0	
08A	0	0	0	194	0	0	0	
09A	0	0	0	227	0	0	0	
10A	0	0	0	234	0	0	0	
11A	0	0	0	297	0	0	0	
12P	0	0	0	295	0	0	0	
01P	0	0	0	353	0	0	0	
02P	0	0	0	349	0	0	0	
03P	0	0	0	451	0	0	0	
04P	0	0	0	453	0	0	0	
05P	0	0	0	477	0	0	0	
06P	0	0	0	495	0	0	0	
07P	0	0	0	364	0	0	0	
08P	0	0	0	211	0	0	0	
09P	0	0	0	138	0	0	0	
10P	0	0	0	103	0	0	0	
11P	0	0	0	70	0	0	0	
TOT	0	0	0	4963	92	0	0	

STATE OF CONNECTICUT
DEPARTMENT OF TRANSPORTATION
BUREAU OF POLICY AND PLANNING
PLANNING INVENTORY AND DATA

TRAFFIC RECORDER DATA

TOWN OF FAIRFIELD	ROUTE 95						DIRECTION S
SB ON RAMP FROM CENTER STREET	SUN	MON	TUE	WED	THU	FRI	SAT
DAY	0	0	05/27/2014	05/28/2014	05/29/2014	0	0
DATE							
TYPE							
HOUR							
	2014 ADT = 4100		ACF = NA				

12A	0	0	0	15	15	0	0
01A	0	0	0	4	7	0	0
02A	0	0	0	1	5	0	0
03A	0	0	0	12	7	0	0
04A	0	0	0	31	23	0	0
05A	0	0	107	112	108	0	0
06A	0	0	429	412	440	0	0
07A	0	0	446	411	0	0	0
08A	0	0	231	226	0	0	0
09A	0	0	220	232	0	0	0
10A	0	0	250	216	0	0	0
11A	0	0	234	267	0	0	0
12P	0	0	261	286	0	0	0
01P	0	0	269	249	0	0	0
02P	0	0	264	225	0	0	0
03P	0	0	315	248	0	0	0
04P	0	0	316	260	0	0	0
05P	0	0	380	314	0	0	0
06P	0	0	260	201	0	0	0
07P	0	0	204	145	0	0	0
08P	0	0	141	145	0	0	0
09P	0	0	107	110	0	0	0
10P	0	0	66	70	0	0	0
11P	0	0	31	34	0	0	0
TOT	0	0	4531	4226	605	0	0

STATE OF CONNECTICUT
DEPARTMENT OF TRANSPORTATION
BUREAU OF POLICY AND PLANNING
PLANNING INVENTORY AND DATA

TRAFFIC RECORDER DATA

TOWN OF FAIRFIELD		ROUTE 95						DIRECTION S
SB OFF RAMP TO PEASE AVENUE (EXIT 19)		SUN	MON	TUE	WED	THU	FRI	SAT
DAY	DATE	0	0	05/27/2014	05/28/2014	05/29/2014	0	0
TYPE	HOUR	2014 ADT = 6900		ACF = NA				

12A		0	0	0	27	21	0	0
01A		0	0	0	2	9	0	0
02A		0	0	0	5	7	0	0
03A		0	0	0	18	10	0	0
04A		0	0	0	44	45	0	0
05A		0	0	144	131	152	0	0
06A		0	0	297	360	358	0	0
07A		0	0	618	650	0	0	0
08A		0	0	846	724	0	0	0
09A		0	0	699	580	0	0	0
10A		0	0	558	598	0	0	0
11A		0	0	544	472	0	0	0
12P		0	0	491	488	0	0	0
01P		0	0	421	465	0	0	0
02P		0	0	452	520	0	0	0
03P		0	0	437	472	0	0	0
04P		0	0	390	403	0	0	0
05P		0	0	429	430	0	0	0
06P		0	0	327	388	0	0	0
07P		0	0	244	259	0	0	0
08P		0	0	200	169	0	0	0
09P		0	0	128	145	0	0	0
10P		0	0	75	76	0	0	0
11P		0	0	38	46	0	0	0
TOT		0	0	7338	7472	602	0	0

STATE OF CONNECTICUT
DEPARTMENT OF TRANSPORTATION
BUREAU OF POLICY AND PLANNING
PLANNING INVENTORY AND DATA

TRAFFIC RECORDER DATA

TOWN OF FAIRFIELD	ROUTE 95						DIRECTION N	
NB OFF RAMP TO CENTER STREET (EXIT 19)	SUN	MON	TUE	WED	THU	FRI	SAT	
DAY	0	06/02/2014	06/03/2014	06/04/2014	06/05/2014	0	0	
DATE								
TYPE								
HOUR								
	2014 ADT = 3300	ACF = NA						

12A	0	0	35	33	27	0	0	
01A	0	0	16	13	14	0	0	
02A	0	0	8	7	2	0	0	
03A	0	0	7	5	4	0	0	
04A	0	0	7	11	5	0	0	
05A	0	0	22	21	18	0	0	
06A	0	0	66	76	62	0	0	
07A	0	0	143	134	146	0	0	
08A	0	338	333	340	338	0	0	
09A	0	232	241	254	0	0	0	
10A	0	195	183	172	0	0	0	
11A	0	245	228	233	0	0	0	
12P	0	282	293	309	0	0	0	
01P	0	266	268	252	0	0	0	
02P	0	234	237	226	0	0	0	
03P	0	293	289	294	0	0	0	
04P	0	306	290	299	0	0	0	
05P	0	291	293	295	0	0	0	
06P	0	267	257	253	0	0	0	
07P	0	159	148	151	0	0	0	
08P	0	100	105	100	0	0	0	
09P	0	90	94	96	0	0	0	
10P	0	62	76	82	0	0	0	
11P	0	37	38	50	0	0	0	
TOT	0	3397	3677	3706	616	0	0	

STATE OF CONNECTICUT
DEPARTMENT OF TRANSPORTATION
BUREAU OF POLICY AND PLANNING
PLANNING INVENTORY AND DATA

TRAFFIC RECORDER DATA

TOWN OF FAIRFIELD		ROUTE 95						DIRECTION N
NB ON RAMP FROM US 1(POST ROAD)		SUN	MON	TUE	WED	THU	FRI	SAT
DAY	DATE	0	0	05/27/2014	05/28/2014	05/29/2014	0	0
TYPE	HOUR	2014 ADT = 6800		ACF = NA				

12A		0	0	0	35	43	0	0
01A		0	0	0	17	18	0	0
02A		0	0	0	13	5	0	0
03A		0	0	0	7	8	0	0
04A		0	0	0	14	12	0	0
05A		0	0	0	34	33	0	0
06A		0	0	114	114	109	0	0
07A		0	0	267	258	230	0	0
08A		0	0	293	314	0	0	0
09A		0	0	345	347	0	0	0
10A		0	0	424	348	0	0	0
11A		0	0	438	426	0	0	0
12P		0	0	517	519	0	0	0
01P		0	0	515	520	0	0	0
02P		0	0	582	580	0	0	0
03P		0	0	605	648	0	0	0
04P		0	0	638	671	0	0	0
05P		0	0	693	636	0	0	0
06P		0	0	679	694	0	0	0
07P		0	0	463	411	0	0	0
08P		0	0	271	315	0	0	0
09P		0	0	221	175	0	0	0
10P		0	0	123	148	0	0	0
11P		0	0	73	89	0	0	0
TOT		0	0	7261	7333	458	0	0

STATE OF CONNECTICUT
DEPARTMENT OF TRANSPORTATION
BUREAU OF POLICY AND PLANNING
PLANNING INVENTORY AND DATA

TRAFFIC RECORDER DATA

TOWN OF FAIRFIELD	ROUTE 95						DIRECTION S
SB OFF RAMP TO BRONSON ROAD (EXIT 20)	SUN	MON	TUE	WED	THU	FRI	SAT
DAY	0	0	0	05/28/2014	05/29/2014	0	0
DATE							
TYPE							
HOUR							
	2014 ADT = 2100		ACF = NA				

12A	0	0	0	0	8	0	0
01A	0	0	0	0	0	0	0
02A	0	0	0	0	8	0	0
03A	0	0	0	0	6	0	0
04A	0	0	0	2	2	0	0
05A	0	0	0	14	14	0	0
06A	0	0	0	42	0	0	0
07A	0	0	0	160	0	0	0
08A	0	0	0	317	0	0	0
09A	0	0	0	256	0	0	0
10A	0	0	0	173	0	0	0
11A	0	0	0	131	0	0	0
12P	0	0	0	135	0	0	0
01P	0	0	0	141	0	0	0
02P	0	0	0	139	0	0	0
03P	0	0	0	122	0	0	0
04P	0	0	0	137	0	0	0
05P	0	0	0	141	0	0	0
06P	0	0	0	148	0	0	0
07P	0	0	0	83	0	0	0
08P	0	0	0	45	0	0	0
09P	0	0	0	24	0	0	0
10P	0	0	0	21	0	0	0
11P	0	0	0	11	0	0	0
TOT	0	0	0	2242	38	0	0

STATE OF CONNECTICUT
DEPARTMENT OF TRANSPORTATION
BUREAU OF POLICY AND PLANNING
PLANNING INVENTORY AND DATA

TRAFFIC RECORDER DATA

TOWN OF FAIRFIELD		ROUTE 95						DIRECTION N
NB ON RAMP FROM BRONSON ROAD		SUN	MON	TUE	WED	THU	FRI	SAT
DAY	DATE	0	0	0	05/28/2014	05/29/2014	0	0
TYPE	HOUR	2014 ADT = 2400		ACF = NA				

12A		0	0	0	9	8	0	0
01A		0	0	0	5	5	0	0
02A		0	0	0	0	4	0	0
03A		0	0	0	6	2	0	0
04A		0	0	0	12	10	0	0
05A		0	0	0	15	11	0	0
06A		0	0	0	40	34	0	0
07A		0	0	0	110	0	0	0
08A		0	0	0	162	0	0	0
09A		0	0	0	135	0	0	0
10A		0	0	0	116	0	0	0
11A		0	0	0	142	0	0	0
12P		0	0	0	184	0	0	0
01P		0	0	0	134	0	0	0
02P		0	0	0	167	0	0	0
03P		0	0	0	192	0	0	0
04P		0	0	0	274	0	0	0
05P		0	0	0	369	0	0	0
06P		0	0	0	192	0	0	0
07P		0	0	0	115	0	0	0
08P		0	0	0	72	0	0	0
09P		0	0	0	42	0	0	0
10P		0	0	0	37	0	0	0
11P		0	0	0	34	0	0	0
TOT		0	0	0	2564	74	0	0

STATE OF CONNECTICUT
DEPARTMENT OF TRANSPORTATION
BUREAU OF POLICY AND PLANNING
PLANNING INVENTORY AND DATA

TRAFFIC RECORDER DATA

TOWN OF FAIRFIELD		ROUTE 95						DIRECTION S
SB OFF RAMP TO MILL PLAIN ROAD (EXIT 21)		SUN	MON	TUE	WED	THU	FRI	SAT
DAY	DATE	0	0	0	05/28/2014	05/29/2014	0	0
TYPE	HOUR	2014 ADT = 5100		ACF = NA				

12A		0	0	0	0	18	0	0
01A		0	0	0	0	9	0	0
02A		0	0	0	0	9	0	0
03A		0	0	0	0	11	0	0
04A		0	0	0	7	19	0	0
05A		0	0	0	90	90	0	0
06A		0	0	0	135	0	0	0
07A		0	0	0	307	0	0	0
08A		0	0	0	448	0	0	0
09A		0	0	0	416	0	0	0
10A		0	0	0	338	0	0	0
11A		0	0	0	313	0	0	0
12P		0	0	0	358	0	0	0
01P		0	0	0	328	0	0	0
02P		0	0	0	362	0	0	0
03P		0	0	0	424	0	0	0
04P		0	0	0	406	0	0	0
05P		0	0	0	487	0	0	0
06P		0	0	0	352	0	0	0
07P		0	0	0	282	0	0	0
08P		0	0	0	205	0	0	0
09P		0	0	0	129	0	0	0
10P		0	0	0	82	0	0	0
11P		0	0	0	37	0	0	0
TOT		0	0	0	5506	156	0	0

STATE OF CONNECTICUT
DEPARTMENT OF TRANSPORTATION
BUREAU OF POLICY AND PLANNING
PLANNING INVENTORY AND DATA

TRAFFIC RECORDER DATA

TOWN OF FAIRFIELD

ROUTE 95

DIRECTION S

SB ON RAMP FROM MILL PLAIN ROAD

DAY	SUN	MON	TUE	WED	THU	FRI	SAT
DATE	0	0	05/27/2014	05/28/2014	05/29/2014	0	0
TYPE							
HOUR							

2014 ADT = 3500 ACF = NA

12A	0	0	0	19	20	0	0
01A	0	0	0	1	4	0	0
02A	0	0	0	3	6	0	0
03A	0	0	0	10	7	0	0
04A	0	0	0	23	13	0	0
05A	0	0	78	63	80	0	0
06A	0	0	195	217	0	0	0
07A	0	0	256	262	0	0	0
08A	0	0	146	142	0	0	0
09A	0	0	186	166	0	0	0
10A	0	0	174	201	0	0	0
11A	0	0	196	197	0	0	0
12P	0	0	236	214	0	0	0
01P	0	0	221	199	0	0	0
02P	0	0	393	204	0	0	0
03P	0	0	359	210	0	0	0
04P	0	0	418	214	0	0	0
05P	0	0	397	236	0	0	0
06P	0	0	280	218	0	0	0
07P	0	0	254	151	0	0	0
08P	0	0	139	150	0	0	0
09P	0	0	149	103	0	0	0
10P	0	0	54	97	0	0	0
11P	0	0	26	36	0	0	0
TOT	0	0	4157	3336	130	0	0

STATE OF CONNECTICUT
DEPARTMENT OF TRANSPORTATION
BUREAU OF POLICY AND PLANNING
PLANNING INVENTORY AND DATA

TRAFFIC RECORDER DATA

TOWN OF FAIRFIELD

ROUTE 95

DIRECTION N

NB OFF RAMP TO MILL PLAIN ROAD (EXIT 21)

DAY	SUN	MON	TUE	WED	THU	FRI	SAT
DATE	0	0	05/27/2014	05/28/2014	05/29/2014	0	0
TYPE							
HOUR							

2014 ADT = 2800

ACF = NA

12A	0	0	0	29	35	0	0
01A	0	0	0	9	18	0	0
02A	0	0	0	3	15	0	0
03A	0	0	0	19	6	0	0
04A	0	0	0	4	9	0	0
05A	0	0	0	33	36	0	0
06A	0	0	0	84	80	0	0
07A	0	0	109	102	113	0	0
08A	0	0	137	130	136	0	0
09A	0	0	195	197	0	0	0
10A	0	0	177	174	0	0	0
11A	0	0	222	224	0	0	0
12P	0	0	228	214	0	0	0
01P	0	0	204	207	0	0	0
02P	0	0	207	205	0	0	0
03P	0	0	231	219	0	0	0
04P	0	0	201	208	0	0	0
05P	0	0	207	211	0	0	0
06P	0	0	236	229	0	0	0
07P	0	0	176	172	0	0	0
08P	0	0	133	148	0	0	0
09P	0	0	104	105	0	0	0
10P	0	0	84	92	0	0	0
11P	0	0	44	53	0	0	0
TOT	0	0	2895	3071	448	0	0

STATE OF CONNECTICUT
DEPARTMENT OF TRANSPORTATION
BUREAU OF POLICY AND PLANNING
PLANNING INVENTORY AND DATA

TRAFFIC RECORDER DATA

TOWN OF FAIRFIELD

ROUTE 95

DIRECTION N

NB ON RAMP FROM MILL PLAIN ROAD

DAY	SUN	MON	TUE	WED	THU	FRI	SAT
DATE	0	0	05/27/2014	05/28/2014	05/29/2014	0	0
TYPE							
HOUR							

2014 ADT = 5400

ACF = NA

12A	0	0	0	29	40	0	0
01A	0	0	0	18	22	0	0
02A	0	0	0	9	18	0	0
03A	0	0	0	3	7	0	0
04A	0	0	0	11	9	0	0
05A	0	0	0	49	53	0	0
06A	0	0	143	148	136	0	0
07A	0	0	315	296	309	0	0
08A	0	0	290	308	0	0	0
09A	0	0	309	282	0	0	0
10A	0	0	266	288	0	0	0
11A	0	0	324	325	0	0	0
12P	0	0	357	356	0	0	0
01P	0	0	376	386	0	0	0
02P	0	0	454	452	0	0	0
03P	0	0	378	484	0	0	0
04P	0	0	477	460	0	0	0
05P	0	0	494	511	0	0	0
06P	0	0	460	439	0	0	0
07P	0	0	336	337	0	0	0
08P	0	0	268	272	0	0	0
09P	0	0	187	185	0	0	0
10P	0	0	137	144	0	0	0
11P	0	0	87	90	0	0	0
TOT	0	0	5658	5882	594	0	0

STATE OF CONNECTICUT
 DEPARTMENT OF TRANSPORTATION
 BUREAU OF POLICY AND PLANNING
 PLANNING INVENTORY AND DATA

TRAFFIC RECORDER DATA

TOWN OF FAIRFIELD	ROUTE 95						DIRECTION N
NB OFF RMP TO ROUND HILL RD&REST AREA(X22)	SUN	MON	TUE	WED	THU	FRI	SAT
DAY	0	0	05/27/2014	05/28/2014	05/29/2014	0	0
DATE	0	0	05/27/2014	05/28/2014	05/29/2014	0	0
TYPE							
HOUR							
	2014 ADT = 6500		ACF = NA				

12A	0	0	0	120	122	0	0
01A	0	0	0	83	186	0	0
02A	0	0	0	76	76	0	0
03A	0	0	0	56	46	0	0
04A	0	0	0	65	67	0	0
05A	0	0	0	116	106	0	0
06A	0	0	0	154	166	0	0
07A	0	0	301	291	290	0	0
08A	0	0	330	333	0	0	0
09A	0	0	323	308	0	0	0
10A	0	0	325	305	0	0	0
11A	0	0	392	396	0	0	0
12P	0	0	507	504	0	0	0
01P	0	0	471	460	0	0	0
02P	0	0	452	486	0	0	0
03P	0	0	475	473	0	0	0
04P	0	0	579	581	0	0	0
05P	0	0	592	586	0	0	0
06P	0	0	484	492	0	0	0
07P	0	0	459	334	0	0	0
08P	0	0	323	319	0	0	0
09P	0	0	200	201	0	0	0
10P	0	0	157	157	0	0	0
11P	0	0	139	134	0	0	0
TOT	0	0	6509	7030	1059	0	0

STATE OF CONNECTICUT
DEPARTMENT OF TRANSPORTATION
BUREAU OF POLICY AND PLANNING
PLANNING INVENTORY AND DATA

TRAFFIC RECORDER DATA

TOWN OF FAIRFIELD	ROUTE 95						DIRECTION S
SB OFF RAMP TO ROUTE 135 (EXIT 22)	SUN	MON	TUE	WED	THU	FRI	SAT
DAY	0	0	05/27/2014	05/28/2014	05/29/2014	0	0
DATE							
TYPE							
HOUR							
	2014 ADT = 4500		ACF = NA				

12A	0	0	0	10	20	0	0
01A	0	0	0	0	15	0	0
02A	0	0	0	3	9	0	0
03A	0	0	0	1	4	0	0
04A	0	0	18	18	16	0	0
05A	0	0	93	89	0	0	0
06A	0	0	78	86	0	0	0
07A	0	0	123	148	0	0	0
08A	0	0	268	247	0	0	0
09A	0	0	329	294	0	0	0
10A	0	0	410	350	0	0	0
11A	0	0	342	326	0	0	0
12P	0	0	375	377	0	0	0
01P	0	0	428	375	0	0	0
02P	0	0	454	420	0	0	0
03P	0	0	478	371	0	0	0
04P	0	0	415	394	0	0	0
05P	0	0	443	434	0	0	0
06P	0	0	196	372	0	0	0
07P	0	0	177	235	0	0	0
08P	0	0	111	168	0	0	0
09P	0	0	79	112	0	0	0
10P	0	0	40	54	0	0	0
11P	0	0	23	42	0	0	0
TOT	0	0	4880	4926	64	0	0

STATE OF CONNECTICUT
DEPARTMENT OF TRANSPORTATION
BUREAU OF POLICY AND PLANNING
PLANNING INVENTORY AND DATA

TRAFFIC RECORDER DATA

TOWN OF FAIRFIELD		ROUTE 95						DIRECTION N
NB ON RAMP FROM ROUTE 135(N BENSON RD)		SUN	MON	TUE	WED	THU	FRI	SAT
DAY	DATE	0	0	05/27/2014	05/28/2014	05/29/2014	0	0
TYPE	HOUR	2014 ADT = 5800		ACF = NA				

12A		0	0	0	32	44	0	0
01A		0	0	0	18	25	0	0
02A		0	0	0	4	8	0	0
03A		0	0	0	6	7	0	0
04A		0	0	0	7	9	0	0
05A		0	0	0	34	24	0	0
06A		0	0	0	120	120	0	0
07A		0	0	287	303	287	0	0
08A		0	0	403	371	0	0	0
09A		0	0	325	330	0	0	0
10A		0	0	303	269	0	0	0
11A		0	0	367	354	0	0	0
12P		0	0	402	376	0	0	0
01P		0	0	358	418	0	0	0
02P		0	0	526	480	0	0	0
03P		0	0	543	571	0	0	0
04P		0	0	591	560	0	0	0
05P		0	0	615	510	0	0	0
06P		0	0	450	373	0	0	0
07P		0	0	333	336	0	0	0
08P		0	0	276	268	0	0	0
09P		0	0	229	244	0	0	0
10P		0	0	105	126	0	0	0
11P		0	0	67	46	0	0	0
TOT		0	0	6180	6156	524	0	0

STATE OF CONNECTICUT
DEPARTMENT OF TRANSPORTATION
BUREAU OF POLICY AND PLANNING
PLANNING INVENTORY AND DATA

TRAFFIC RECORDER DATA

TOWN OF FAIRFIELD	ROUTE 95						DIRECTION S	
SB ON RAMP FROM US1 SB (KINGS HIGHWAY)	SUN	MON	TUE	WED	THU	FRI	SAT	
DAY	0	06/02/2014	06/03/2014	06/04/2014	0	0	0	
DATE								
TYPE								
HOUR								
	2014 ADT = 4500	ACF = NA						

12A	0	0	21	15	0	0	0	
01A	0	0	12	16	0	0	0	
02A	0	0	9	10	0	0	0	
03A	0	0	11	12	0	0	0	
04A	0	29	20	0	0	0	0	
05A	0	75	64	0	0	0	0	
06A	0	499	500	0	0	0	0	
07A	0	841	844	0	0	0	0	
08A	0	529	532	0	0	0	0	
09A	0	332	324	0	0	0	0	
10A	0	276	280	0	0	0	0	
11A	0	230	235	0	0	0	0	
12P	0	274	26	0	0	0	0	
01P	0	284	287	0	0	0	0	
02P	0	257	242	0	0	0	0	
03P	0	223	231	0	0	0	0	
04P	0	239	242	0	0	0	0	
05P	0	352	262	0	0	0	0	
06P	0	202	209	0	0	0	0	
07P	0	149	154	0	0	0	0	
08P	0	109	123	0	0	0	0	
09P	0	98	88	0	0	0	0	
10P	0	54	51	0	0	0	0	
11P	0	30	27	0	0	0	0	
TOT	0	5082	4794	53	0	0	0	

STATE OF CONNECTICUT
DEPARTMENT OF TRANSPORTATION
BUREAU OF POLICY AND PLANNING
PLANNING INVENTORY AND DATA

TRAFFIC RECORDER DATA

TOWN OF FAIRFIELD		ROUTE 95						DIRECTION S
SB OFF RAMP TO US1 SB (EXIT 23)		SUN	MON	TUE	WED	THU	FRI	SAT
DAY	DATE	0	0	05/27/2014	05/28/2014	05/29/2014	0	0
TYPE	HOUR	2014 ADT = 5000		ACF = NA				

12A		0	0	0	14	15	0	0
01A		0	0	0	15	11	0	0
02A		0	0	0	14	13	0	0
03A		0	0	0	12	7	0	0
04A		0	0	28	30	39	0	0
05A		0	0	102	116	0	0	0
06A		0	0	146	155	0	0	0
07A		0	0	176	200	0	0	0
08A		0	0	373	350	0	0	0
09A		0	0	422	388	0	0	0
10A		0	0	346	426	0	0	0
11A		0	0	383	383	0	0	0
12P		0	0	399	420	0	0	0
01P		0	0	378	397	0	0	0
02P		0	0	388	402	0	0	0
03P		0	0	390	382	0	0	0
04P		0	0	431	404	0	0	0
05P		0	0	430	409	0	0	0
06P		0	0	317	342	0	0	0
07P		0	0	232	216	0	0	0
08P		0	0	170	191	0	0	0
09P		0	0	115	123	0	0	0
10P		0	0	73	70	0	0	0
11P		0	0	49	43	0	0	0
TOT		0	0	5348	5502	85	0	0

STATE OF CONNECTICUT
DEPARTMENT OF TRANSPORTATION
BUREAU OF POLICY AND PLANNING
PLANNING INVENTORY AND DATA

TRAFFIC RECORDER DATA

TOWN OF FAIRFIELD		ROUTE 95						DIRECTION N
NB OFF RAMP TO US1 NB (EXIT 23)		SUN	MON	TUE	WED	THU	FRI	SAT
DAY	DATE	0	0	05/27/2014	05/28/2014	05/29/2014	0	0
TYPE	HOUR	2014 ADT = 4400		ACF = NA				

12A		0	0	0	26	28	0	0
01A		0	0	0	16	13	0	0
02A		0	0	0	12	16	0	0
03A		0	0	0	6	2	0	0
04A		0	0	0	6	11	0	0
05A		0	0	0	26	21	0	0
06A		0	0	62	77	70	0	0
07A		0	0	182	189	0	0	0
08A		0	0	192	212	0	0	0
09A		0	0	209	213	0	0	0
10A		0	0	215	223	0	0	0
11A		0	0	312	313	0	0	0
12P		0	0	276	281	0	0	0
01P		0	0	282	291	0	0	0
02P		0	0	330	328	0	0	0
03P		0	0	407	400	0	0	0
04P		0	0	468	461	0	0	0
05P		0	0	447	462	0	0	0
06P		0	0	424	430	0	0	0
07P		0	0	266	265	0	0	0
08P		0	0	258	255	0	0	0
09P		0	0	178	182	0	0	0
10P		0	0	94	84	0	0	0
11P		0	0	67	77	0	0	0
TOT		0	0	4669	4835	161	0	0

STATE OF CONNECTICUT
 DEPARTMENT OF TRANSPORTATION
 BUREAU OF POLICY AND PLANNING
 PLANNING INVENTORY AND DATA

TRAFFIC RECORDER DATA

TOWN OF FAIRFIELD

ROUTE 95

DIRECTION N

NB ON RAMP FROM US1 NB(KINGS HWY CUTOFF)

DAY	SUN	MON	TUE	WED	THU	FRI	SAT
DATE	0	0	05/27/2014	05/28/2014	05/29/2014	0	0
TYPE							
HOUR							

2014 ADT = 3400

ACF = NA

12A	0	0	0	23	28	0	0
01A	0	0	0	11	20	0	0
02A	0	0	0	3	11	0	0
03A	0	0	0	11	8	0	0
04A	0	0	0	10	11	0	0
05A	0	0	0	38	35	0	0
06A	0	0	0	71	75	0	0
07A	0	0	176	168	171	0	0
08A	0	0	216	221	181	0	0
09A	0	0	162	231	0	0	0
10A	0	0	188	194	0	0	0
11A	0	0	237	191	0	0	0
12P	0	0	250	253	0	0	0
01P	0	0	249	286	0	0	0
02P	0	0	260	274	0	0	0
03P	0	0	262	288	0	0	0
04P	0	0	299	306	0	0	0
05P	0	0	304	279	0	0	0
06P	0	0	254	240	0	0	0
07P	0	0	223	152	0	0	0
08P	0	0	147	169	0	0	0
09P	0	0	112	124	0	0	0
10P	0	0	78	89	0	0	0
11P	0	0	46	45	0	0	0
TOT	0	0	3463	3677	540	0	0

STATE OF CONNECTICUT
DEPARTMENT OF TRANSPORTATION
BUREAU OF POLICY AND PLANNING
PLANNING INVENTORY AND DATA

TRAFFIC RECORDER DATA

TOWN OF FAIRFIELD

ROUTE 95

DIRECTION S

SB ON RAMP FROM STEPHENS LANE

DAY	SUN	MON	TUE	WED	THU	FRI	SAT
DATE	0	0	05/27/2014	05/28/2014	05/29/2014	0	0
TYPE							
HOUR							

2014 ADT = 8200 ACF = NA

12A	0	0	0	78	83	0	0
01A	0	0	0	21	44	0	0
02A	0	0	0	21	27	0	0
03A	0	0	0	25	24	0	0
04A	0	0	39	40	31	0	0
05A	0	0	98	107	95	0	0
06A	0	0	271	269	0	0	0
07A	0	0	765	752	0	0	0
08A	0	0	700	720	0	0	0
09A	0	0	566	502	0	0	0
10A	0	0	516	455	0	0	0
11A	0	0	611	507	0	0	0
12P	0	0	531	484	0	0	0
01P	0	0	546	559	0	0	0
02P	0	0	516	549	0	0	0
03P	0	0	540	566	0	0	0
04P	0	0	544	568	0	0	0
05P	0	0	519	549	0	0	0
06P	0	0	575	596	0	0	0
07P	0	0	411	511	0	0	0
08P	0	0	409	378	0	0	0
09P	0	0	302	283	0	0	0
10P	0	0	202	210	0	0	0
11P	0	0	142	140	0	0	0
TOT	0	0	8803	8890	304	0	0

STATE OF CONNECTICUT
DEPARTMENT OF TRANSPORTATION
BUREAU OF POLICY AND PLANNING
PLANNING INVENTORY AND DATA

TRAFFIC RECORDER DATA

TOWN OF FAIRFIELD

ROUTE 95

DIRECTION S

SB OFF RAMP TO CHAMBERS STREET (EXIT 24)

DAY	SUN	MON	TUE	WED	THU	FRI	SAT
DATE	0	0	05/27/2014	05/28/2014	05/29/2014	0	0
TYPE							
HOUR							

2014 ADT = 7600 ACF = NA

12A	0	0	0	67	65	0	0
01A	0	0	0	36	45	0	0
02A	0	0	0	27	28	0	0
03A	0	0	44	39	29	0	0
04A	0	0	71	80	70	0	0
05A	0	0	185	181	0	0	0
06A	0	0	209	205	0	0	0
07A	0	0	244	271	0	0	0
08A	0	0	480	420	0	0	0
09A	0	0	557	481	0	0	0
10A	0	0	489	510	0	0	0
11A	0	0	488	523	0	0	0
12P	0	0	560	566	0	0	0
01P	0	0	532	603	0	0	0
02P	0	0	529	583	0	0	0
03P	0	0	629	623	0	0	0
04P	0	0	647	698	0	0	0
05P	0	0	628	659	0	0	0
06P	0	0	539	507	0	0	0
07P	0	0	391	385	0	0	0
08P	0	0	345	295	0	0	0
09P	0	0	245	247	0	0	0
10P	0	0	164	187	0	0	0
11P	0	0	91	106	0	0	0
TOT	0	0	8067	8299	237	0	0

STATE OF CONNECTICUT
 DEPARTMENT OF TRANSPORTATION
 BUREAU OF POLICY AND PLANNING
 PLANNING INVENTORY AND DATA

TRAFFIC RECORDER DATA

TOWN OF FAIRFIELD

ROUTE 95

DIRECTION N

NB OFF RAMP TO US1 (EXIT 24)

DAY	SUN	MON	TUE	WED	THU	FRI	SAT
DATE	0	0	05/27/2014	05/28/2014	05/29/2014	0	0
TYPE							
HOUR							

2014 ADT = 6800

ACF = NA

12A	0	0	0	65	101	0	0
01A	0	0	0	31	43	0	0
02A	0	0	0	18	23	0	0
03A	0	0	0	15	6	0	0
04A	0	0	0	15	26	0	0
05A	0	0	0	38	35	0	0
06A	0	0	0	92	92	0	0
07A	0	0	0	301	303	0	0
08A	0	0	366	383	353	0	0
09A	0	0	343	343	0	0	0
10A	0	0	323	339	0	0	0
11A	0	0	419	394	0	0	0
12P	0	0	434	470	0	0	0
01P	0	0	423	461	0	0	0
02P	0	0	502	581	0	0	0
03P	0	0	570	601	0	0	0
04P	0	0	544	524	0	0	0
05P	0	0	587	575	0	0	0
06P	0	0	662	562	0	0	0
07P	0	0	611	507	0	0	0
08P	0	0	358	416	0	0	0
09P	0	0	275	305	0	0	0
10P	0	0	238	205	0	0	0
11P	0	0	167	144	0	0	0
TOT	0	0	6822	7385	982	0	0

STATE OF CONNECTICUT
DEPARTMENT OF TRANSPORTATION
BUREAU OF POLICY AND PLANNING
PLANNING INVENTORY AND DATA

TRAFFIC RECORDER DATA

TOWN OF FAIRFIELD		ROUTE 95						DIRECTION N
NB ON RAMP FROM JOHNSON DRIVE		SUN	MON	TUE	WED	THU	FRI	SAT
DAY	DATE	0	0	05/27/2014	05/28/2014	05/29/2014	0	0
TYPE	HOUR	2014 ADT = 8400		ACF = NA		*****		
12A		0	0	0	41	61	0	0
01A		0	0	0	34	35	0	0
02A		0	0	0	24	28	0	0
03A		0	0	0	31	27	0	0
04A		0	0	0	39	37	0	0
05A		0	0	0	83	83	0	0
06A		0	0	0	249	262	0	0
07A		0	0	0	499	477	0	0
08A		0	0	563	572	591	0	0
09A		0	0	470	462	0	0	0
10A		0	0	476	489	0	0	0
11A		0	0	482	499	0	0	0
12P		0	0	584	593	0	0	0
01P		0	0	586	587	0	0	0
02P		0	0	580	640	0	0	0
03P		0	0	627	677	0	0	0
04P		0	0	716	656	0	0	0
05P		0	0	833	845	0	0	0
06P		0	0	707	627	0	0	0
07P		0	0	487	547	0	0	0
08P		0	0	353	365	0	0	0
09P		0	0	282	308	0	0	0
10P		0	0	221	199	0	0	0
11P		0	0	101	105	0	0	0
TOT		0	0	8068	9171	1601	0	0

STATE OF CONNECTICUT
DEPARTMENT OF TRANSPORTATION
BUREAU OF POLICY AND PLANNING
PLANNING INVENTORY AND DATA

TRAFFIC RECORDER DATA

TOWN OF FAIRFIELD	ROUTE 95						DIRECTION S
SB ON RAMP FROM COMMERCE DRIVE	SUN	MON	TUE	WED	THU	FRI	SAT
DAY	0	06/16/2014	06/17/2014	06/18/2014	0	0	0
DATE							
TYPE							
HOUR							
	2014 ADT = 4200		ACF = NA				

12A	0	0	24	32	0	0	0
01A	0	0	20	28	0	0	0
02A	0	0	12	11	0	0	0
03A	0	19	25	0	0	0	0
04A	0	56	58	0	0	0	0
05A	0	230	227	0	0	0	0
06A	0	594	621	0	0	0	0
07A	0	402	431	0	0	0	0
08A	0	255	260	0	0	0	0
09A	0	240	288	0	0	0	0
10A	0	237	253	0	0	0	0
11A	0	260	237	0	0	0	0
12P	0	242	265	0	0	0	0
01P	0	234	213	0	0	0	0
02P	0	275	286	0	0	0	0
03P	0	291	271	0	0	0	0
04P	0	270	261	0	0	0	0
05P	0	232	267	0	0	0	0
06P	0	178	217	0	0	0	0
07P	0	171	146	0	0	0	0
08P	0	125	127	0	0	0	0
09P	0	94	130	0	0	0	0
10P	0	102	100	0	0	0	0
11P	0	47	50	0	0	0	0
TOT	0	4554	4789	71	0	0	0

STATE OF CONNECTICUT
DEPARTMENT OF TRANSPORTATION
BUREAU OF POLICY AND PLANNING
PLANNING INVENTORY AND DATA

TRAFFIC RECORDER DATA

TOWN OF FAIRFIELD

ROUTE 95

DIRECTION N

NB OFF RAMP TO COOLIDGE STREET (EXIT 25)

DAY	SUN	MON	TUE	WED	THU	FRI	SAT
DATE	0	06/16/2014	06/17/2014	06/18/2014	0	0	0
TYPE							
HOUR							

2014 ADT = 4100 ACF = NA

12A	0	0	72	85	0	0	0
01A	0	0	33	51	0	0	0
02A	0	0	12	15	0	0	0
03A	0	8	11	0	0	0	0
04A	0	20	26	0	0	0	0
05A	0	28	36	0	0	0	0
06A	0	79	77	0	0	0	0
07A	0	156	169	0	0	0	0
08A	0	194	228	0	0	0	0
09A	0	202	217	0	0	0	0
10A	0	192	186	0	0	0	0
11A	0	205	193	0	0	0	0
12P	0	248	236	0	0	0	0
01P	0	234	246	0	0	0	0
02P	0	335	352	0	0	0	0
03P	0	350	396	0	0	0	0
04P	0	331	346	0	0	0	0
05P	0	352	408	0	0	0	0
06P	0	366	345	0	0	0	0
07P	0	261	277	0	0	0	0
08P	0	228	229	0	0	0	0
09P	0	194	313	0	0	0	0
10P	0	155	145	0	0	0	0
11P	0	105	150	0	0	0	0
TOT	0	4243	4703	151	0	0	0

STATE OF CONNECTICUT
 DEPARTMENT OF TRANSPORTATION
 BUREAU OF POLICY AND PLANNING
 PLANNING INVENTORY AND DATA

TRAFFIC RECORDER DATA

TOWN OF FAIRFIELD		ROUTE 95						DIRECTION N
NB OFF RAMP TO ROUND HILL RD (EXIT 22)		SUN	MON	TUE	WED	THU	FRI	SAT
DAY	DATE	0	0	0	07/30/2014	07/31/2014	08/01/2014	0
TYPE	HOUR	2014 ADT = 4100		ACF = NA				

12A		0	0	0	0	12	19	0
01A		0	0	0	0	8	11	0
02A		0	0	0	0	8	7	0
03A		0	0	0	4	10	8	0
04A		0	0	0	22	23	0	0
05A		0	0	0	76	92	0	0
06A		0	0	0	313	310	0	0
07A		0	0	0	458	467	0	0
08A		0	0	0	354	360	0	0
09A		0	0	0	280	252	0	0
10A		0	0	0	268	244	0	0
11A		0	0	0	251	284	0	0
12P		0	0	0	319	304	0	0
01P		0	0	0	265	259	0	0
02P		0	0	0	261	290	0	0
03P		0	0	0	275	261	0	0
04P		0	0	0	302	268	0	0
05P		0	0	0	266	258	0	0
06P		0	0	0	219	209	0	0
07P		0	0	0	169	180	0	0
08P		0	0	0	135	214	0	0
09P		0	0	0	114	142	0	0
10P		0	0	0	62	58	0	0
11P		0	0	0	23	37	0	0
TOT		0	0	0	4436	4550	45	0

STATE OF CONNECTICUT
DEPARTMENT OF TRANSPORTATION
BUREAU OF POLICY AND PLANNING
PLANNING INVENTORY AND DATA

TRAFFIC RECORDER DATA

TOWN OF FAIRFIELD		ROUTE 95						DIRECTION S
NB OFF RAMP TO ROUND HILL RD (EXIT 22)		SUN	MON	TUE	WED	THU	FRI	SAT
DAY	DATE	0	0	0	07/30/2014	07/31/2014	08/01/2014	0
TYPE	HOUR	2014 ADT = 4100		ACF = NA				

12A		0	0	0	0	12	19	0
01A		0	0	0	0	8	11	0
02A		0	0	0	0	8	7	0
03A		0	0	0	4	10	8	0
04A		0	0	0	22	23	0	0
05A		0	0	0	76	92	0	0
06A		0	0	0	313	310	0	0
07A		0	0	0	458	467	0	0
08A		0	0	0	354	360	0	0
09A		0	0	0	280	252	0	0
10A		0	0	0	268	244	0	0
11A		0	0	0	251	284	0	0
12P		0	0	0	319	304	0	0
01P		0	0	0	265	259	0	0
02P		0	0	0	261	290	0	0
03P		0	0	0	275	261	0	0
04P		0	0	0	302	268	0	0
05P		0	0	0	266	258	0	0
06P		0	0	0	219	209	0	0
07P		0	0	0	169	180	0	0
08P		0	0	0	135	214	0	0
09P		0	0	0	114	142	0	0
10P		0	0	0	62	58	0	0
11P		0	0	0	23	37	0	0
TOT		0	0	0	4436	4550	45	0

STATE OF CONNECTICUT
DEPARTMENT OF TRANSPORTATION
BUREAU OF POLICY AND PLANNING
PLANNING INVENTORY AND DATA

TRAFFIC RECORDER DATA

TOWN OF FAIRFIELD	ROUTE 95						DIRECTION S
SB ON RAMP FROM ROUND HILL RD	SUN	MON	TUE	WED	THU	FRI	SAT
DAY	0	0	06/03/2014	06/04/2014	06/05/2014	0	0
DATE							
TYPE							
HOUR							
	2014 ADT = 4100		ACF = NA				

12A	0	0	0	15	11	0	0
01A	0	0	0	6	9	0	0
02A	0	0	0	0	10	0	0
03A	0	0	0	10	5	0	0
04A	0	0	25	28	28	0	0
05A	0	0	73	71	0	0	0
06A	0	0	397	398	0	0	0
07A	0	0	594	597	0	0	0
08A	0	0	366	386	0	0	0
09A	0	0	310	273	0	0	0
10A	0	0	238	222	0	0	0
11A	0	0	249	279	0	0	0
12P	0	0	263	262	0	0	0
01P	0	0	267	244	0	0	0
02P	0	0	238	276	0	0	0
03P	0	0	239	250	0	0	0
04P	0	0	241	265	0	0	0
05P	0	0	298	320	0	0	0
06P	0	0	243	204	0	0	0
07P	0	0	146	182	0	0	0
08P	0	0	95	174	0	0	0
09P	0	0	76	66	0	0	0
10P	0	0	43	46	0	0	0
11P	0	0	18	27	0	0	0
TOT	0	0	4419	4601	63	0	0

STATE OF CONNECTICUT
 DEPARTMENT OF TRANSPORTATION
 BUREAU OF POLICY AND PLANNING
 PLANNING INVENTORY AND DATA

TRAFFIC RECORDER DATA

TOWN OF FAIRFIELD	ROUTE 95							DIRECTION S
SB ON RAMP FROM CENTER STREET	SUN	MON	TUE	WED	THU	FRI	SAT	
DAY	0	0	0	05/04/2011	05/05/2011	0	0	
DATE								
TYPE								
HOUR								
	2011 ADT = 3600		ACF = NA					

12A	0	0	0	0	11	0	0	
01A	0	0	0	0	6	0	0	
02A	0	0	0	0	2	0	0	
03A	0	0	0	0	8	0	0	
04A	0	0	0	7	11	0	0	
05A	0	0	0	69	0	0	0	
06A	0	0	0	312	0	0	0	
07A	0	0	0	476	0	0	0	
08A	0	0	0	306	0	0	0	
09A	0	0	0	227	0	0	0	
10A	0	0	0	258	0	0	0	
11A	0	0	0	248	0	0	0	
12P	0	0	0	225	0	0	0	
01P	0	0	0	250	0	0	0	
02P	0	0	0	226	0	0	0	
03P	0	0	0	245	0	0	0	
04P	0	0	0	218	0	0	0	
05P	0	0	0	255	0	0	0	
06P	0	0	0	189	0	0	0	
07P	0	0	0	150	0	0	0	
08P	0	0	0	104	0	0	0	
09P	0	0	0	83	0	0	0	
10P	0	0	0	55	0	0	0	
11P	0	0	0	22	0	0	0	
TOT	0	0	0	3925	38	0	0	

STATE OF CONNECTICUT
DEPARTMENT OF TRANSPORTATION
BUREAU OF POLICY AND PLANNING
PLANNING INVENTORY AND DATA

TRAFFIC RECORDER DATA

TOWN OF FAIRFIELD

ROUTE 95

DIRECTION S

SB OFF RAMP TO PEASE AVENUE (EXIT 19)

DAY	SUN	MON	TUE	WED	THU	FRI	SAT
DATE	0	0	0	05/04/2011	05/05/2011	0	0
TYPE							
HOUR							

2011 ADT = 6100

ACF = NA

12A	0	0	0	0	19	0	0
01A	0	0	0	0	13	0	0
02A	0	0	0	0	10	0	0
03A	0	0	0	0	13	0	0
04A	0	0	0	12	0	0	0
05A	0	0	0	95	0	0	0
06A	0	0	0	337	0	0	0
07A	0	0	0	625	0	0	0
08A	0	0	0	728	0	0	0
09A	0	0	0	613	0	0	0
10A	0	0	0	570	0	0	0
11A	0	0	0	433	0	0	0
12P	0	0	0	388	0	0	0
01P	0	0	0	368	0	0	0
02P	0	0	0	425	0	0	0
03P	0	0	0	400	0	0	0
04P	0	0	0	375	0	0	0
05P	0	0	0	396	0	0	0
06P	0	0	0	351	0	0	0
07P	0	0	0	210	0	0	0
08P	0	0	0	149	0	0	0
09P	0	0	0	134	0	0	0
10P	0	0	0	75	0	0	0
11P	0	0	0	52	0	0	0
TOT	0	0	0	6736	55	0	0

STATE OF CONNECTICUT
DEPARTMENT OF TRANSPORTATION
BUREAU OF POLICY AND PLANNING
PLANNING INVENTORY AND DATA

TRAFFIC RECORDER DATA

TOWN OF FAIRFIELD		ROUTE 95						DIRECTION N
NB OFF RAMP TO CENTER STREET (EXIT 19)		SUN	MON	TUE	WED	THU	FRI	SAT
DAY	DATE	0	0	0	05/04/2011	05/05/2011	0	0
TYPE	HOUR	2011 ADT = 3400		ACF = NA		*****		
12A		0	0	0	0	21	0	0
01A		0	0	0	0	6	0	0
02A		0	0	0	0	2	0	0
03A		0	0	0	0	7	0	0
04A		0	0	0	5	3	0	0
05A		0	0	0	19	0	0	0
06A		0	0	0	64	0	0	0
07A		0	0	0	179	0	0	0
08A		0	0	0	314	0	0	0
09A		0	0	0	237	0	0	0
10A		0	0	0	184	0	0	0
11A		0	0	0	232	0	0	0
12P		0	0	0	236	0	0	0
01P		0	0	0	269	0	0	0
02P		0	0	0	261	0	0	0
03P		0	0	0	286	0	0	0
04P		0	0	0	273	0	0	0
05P		0	0	0	294	0	0	0
06P		0	0	0	299	0	0	0
07P		0	0	0	204	0	0	0
08P		0	0	0	128	0	0	0
09P		0	0	0	125	0	0	0
10P		0	0	0	71	0	0	0
11P		0	0	0	43	0	0	0
TOT		0	0	0	3723	39	0	0

STATE OF CONNECTICUT
DEPARTMENT OF TRANSPORTATION
BUREAU OF POLICY AND PLANNING
PLANNING INVENTORY AND DATA

TRAFFIC RECORDER DATA

TOWN OF FAIRFIELD		ROUTE 95						DIRECTION N
NB ON RAMP FROM US 1(POST ROAD)		SUN	MON	TUE	WED	THU	FRI	SAT
DAY	DATE	0	0	0	05/04/2011	05/05/2011	0	0
TYPE	HOUR	2011 ADT = 6000		ACF = NA		*****		
12A		0	0	0	0	36	0	0
01A		0	0	0	0	25	0	0
02A		0	0	0	0	17	0	0
03A		0	0	0	0	8	0	0
04A		0	0	0	4	7	0	0
05A		0	0	0	34	0	0	0
06A		0	0	0	99	0	0	0
07A		0	0	0	266	0	0	0
08A		0	0	0	345	0	0	0
09A		0	0	0	315	0	0	0
10A		0	0	0	350	0	0	0
11A		0	0	0	412	0	0	0
12P		0	0	0	450	0	0	0
01P		0	0	0	462	0	0	0
02P		0	0	0	504	0	0	0
03P		0	0	0	569	0	0	0
04P		0	0	0	529	0	0	0
05P		0	0	0	581	0	0	0
06P		0	0	0	576	0	0	0
07P		0	0	0	368	0	0	0
08P		0	0	0	298	0	0	0
09P		0	0	0	211	0	0	0
10P		0	0	0	116	0	0	0
11P		0	0	0	78	0	0	0
TOT		0	0	0	6567	93	0	0

STATE OF CONNECTICUT
 DEPARTMENT OF TRANSPORTATION
 BUREAU OF POLICY AND PLANNING
 PLANNING INVENTORY AND DATA

TRAFFIC RECORDER DATA

TOWN OF FAIRFIELD	ROUTE 95						DIRECTION S
SB OFF RAMP TO BRONSON ROAD (EXIT 20)	SUN	MON	TUE	WED	THU	FRI	SAT
DAY	0	0	05/03/2011	05/04/2011	0	0	0
DATE	0	0	05/03/2011	05/04/2011	0	0	0
TYPE							
HOUR							
	2011 ADT = 1700		ACF = NA				

12A	0	0	0	6	0	0	0
01A	0	0	0	4	0	0	0
02A	0	0	0	2	0	0	0
03A	0	0	0	6	0	0	0
04A	0	0	7	3	0	0	0
05A	0	0	13	0	0	0	0
06A	0	0	45	0	0	0	0
07A	0	0	140	0	0	0	0
08A	0	0	257	0	0	0	0
09A	0	0	192	0	0	0	0
10A	0	0	104	0	0	0	0
11A	0	0	122	0	0	0	0
12P	0	0	125	0	0	0	0
01P	0	0	113	0	0	0	0
02P	0	0	112	0	0	0	0
03P	0	0	135	0	0	0	0
04P	0	0	114	0	0	0	0
05P	0	0	117	0	0	0	0
06P	0	0	107	0	0	0	0
07P	0	0	79	0	0	0	0
08P	0	0	39	0	0	0	0
09P	0	0	33	0	0	0	0
10P	0	0	25	0	0	0	0
11P	0	0	17	0	0	0	0
TOT	0	0	1896	21	0	0	0

STATE OF CONNECTICUT
DEPARTMENT OF TRANSPORTATION
BUREAU OF POLICY AND PLANNING
PLANNING INVENTORY AND DATA

TRAFFIC RECORDER DATA

TOWN OF FAIRFIELD

ROUTE 95

DIRECTION N

NB ON RAMP FROM BRONSON ROAD

DAY	SUN	MON	TUE	WED	THU	FRI	SAT
DATE	0	0	05/03/2011	05/04/2011	0	0	0
TYPE							
HOUR							

2011 ADT = 2100

ACF = NA

12A	0	0	0	9	0	0	0
01A	0	0	0	4	0	0	0
02A	0	0	0	11	0	0	0
03A	0	0	0	1	0	0	0
04A	0	0	8	4	0	0	0
05A	0	0	12	0	0	0	0
06A	0	0	31	0	0	0	0
07A	0	0	99	0	0	0	0
08A	0	0	127	0	0	0	0
09A	0	0	121	0	0	0	0
10A	0	0	99	0	0	0	0
11A	0	0	124	0	0	0	0
12P	0	0	130	0	0	0	0
01P	0	0	138	0	0	0	0
02P	0	0	175	0	0	0	0
03P	0	0	200	0	0	0	0
04P	0	0	253	0	0	0	0
05P	0	0	323	0	0	0	0
06P	0	0	188	0	0	0	0
07P	0	0	87	0	0	0	0
08P	0	0	67	0	0	0	0
09P	0	0	44	0	0	0	0
10P	0	0	28	0	0	0	0
11P	0	0	31	0	0	0	0
TOT	0	0	2285	29	0	0	0

STATE OF CONNECTICUT
DEPARTMENT OF TRANSPORTATION
BUREAU OF POLICY AND PLANNING
PLANNING INVENTORY AND DATA

TRAFFIC RECORDER DATA

TOWN OF FAIRFIELD

ROUTE 95

DIRECTION S

SB OFF RAMP TO MILL PLAIN ROAD (EXIT 21)

DAY	SUN	MON	TUE	WED	THU	FRI	SAT
DATE	0	0	05/03/2011	05/04/2011	0	0	0
TYPE							
HOUR							

2011 ADT = 5500

ACF = NA

12A	0	0	0	41	0	0	0
01A	0	0	0	17	0	0	0
02A	0	0	0	8	0	0	0
03A	0	0	15	11	0	0	0
04A	0	0	25	25	0	0	0
05A	0	0	97	0	0	0	0
06A	0	0	193	0	0	0	0
07A	0	0	355	0	0	0	0
08A	0	0	491	0	0	0	0
09A	0	0	390	0	0	0	0
10A	0	0	378	0	0	0	0
11A	0	0	371	0	0	0	0
12P	0	0	421	0	0	0	0
01P	0	0	385	0	0	0	0
02P	0	0	363	0	0	0	0
03P	0	0	396	0	0	0	0
04P	0	0	414	0	0	0	0
05P	0	0	476	0	0	0	0
06P	0	0	443	0	0	0	0
07P	0	0	279	0	0	0	0
08P	0	0	183	0	0	0	0
09P	0	0	149	0	0	0	0
10P	0	0	96	0	0	0	0
11P	0	0	72	0	0	0	0
TOT	0	0	5992	102	0	0	0

STATE OF CONNECTICUT
DEPARTMENT OF TRANSPORTATION
BUREAU OF POLICY AND PLANNING
PLANNING INVENTORY AND DATA

TRAFFIC RECORDER DATA

TOWN OF FAIRFIELD	ROUTE 95						DIRECTION S
SB ON RAMP FROM MILL PLAIN ROAD	SUN	MON	TUE	WED	THU	FRI	SAT
DAY	0	0	05/03/2011	05/04/2011	0	0	0
DATE							
TYPE							
HOUR							
	2011 ADT = 3000		ACF = NA				

12A	0	0	0	17	0	0	0
01A	0	0	0	10	0	0	0
02A	0	0	0	7	0	0	0
03A	0	0	5	7	0	0	0
04A	0	0	10	11	0	0	0
05A	0	0	43	0	0	0	0
06A	0	0	180	0	0	0	0
07A	0	0	281	0	0	0	0
08A	0	0	231	0	0	0	0
09A	0	0	197	0	0	0	0
10A	0	0	190	0	0	0	0
11A	0	0	199	0	0	0	0
12P	0	0	187	0	0	0	0
01P	0	0	194	0	0	0	0
02P	0	0	214	0	0	0	0
03P	0	0	226	0	0	0	0
04P	0	0	210	0	0	0	0
05P	0	0	230	0	0	0	0
06P	0	0	189	0	0	0	0
07P	0	0	146	0	0	0	0
08P	0	0	131	0	0	0	0
09P	0	0	80	0	0	0	0
10P	0	0	73	0	0	0	0
11P	0	0	34	0	0	0	0
TOT	0	0	3250	52	0	0	0

STATE OF CONNECTICUT
DEPARTMENT OF TRANSPORTATION
BUREAU OF POLICY AND PLANNING
PLANNING INVENTORY AND DATA

TRAFFIC RECORDER DATA

TOWN OF FAIRFIELD

ROUTE 95

DIRECTION N

NB OFF RAMP TO MILL PLAIN ROAD (EXIT 21)

DAY	SUN	MON	TUE	WED	THU	FRI	SAT
DATE	0	0	05/03/2011	05/04/2011	0	0	0
TYPE							
HOUR							

2011 ADT = 2800

ACF = NA

12A	0	0	0	27	0	0	0
01A	0	0	0	6	0	0	0
02A	0	0	0	8	0	0	0
03A	0	0	7	4	0	0	0
04A	0	0	7	9	0	0	0
05A	0	0	27	0	0	0	0
06A	0	0	53	0	0	0	0
07A	0	0	176	0	0	0	0
08A	0	0	181	0	0	0	0
09A	0	0	190	0	0	0	0
10A	0	0	178	0	0	0	0
11A	0	0	190	0	0	0	0
12P	0	0	192	0	0	0	0
01P	0	0	236	0	0	0	0
02P	0	0	217	0	0	0	0
03P	0	0	282	0	0	0	0
04P	0	0	213	0	0	0	0
05P	0	0	169	0	0	0	0
06P	0	0	202	0	0	0	0
07P	0	0	194	0	0	0	0
08P	0	0	142	0	0	0	0
09P	0	0	87	0	0	0	0
10P	0	0	70	0	0	0	0
11P	0	0	48	0	0	0	0
TOT	0	0	3061	54	0	0	0

STATE OF CONNECTICUT
DEPARTMENT OF TRANSPORTATION
BUREAU OF POLICY AND PLANNING
PLANNING INVENTORY AND DATA

TRAFFIC RECORDER DATA

TOWN OF FAIRFIELD		ROUTE 95						DIRECTION N
NB ON RAMP FROM MILL PLAIN ROAD		SUN	MON	TUE	WED	THU	FRI	SAT
DAY	DATE	0	0	05/03/2011	05/04/2011	0	0	0
TYPE	HOUR	2011 ADT = 5400		ACF = NA		*****		
12A		0	0	0	44	0	0	0
01A		0	0	0	16	0	0	0
02A		0	0	0	11	0	0	0
03A		0	0	8	5	0	0	0
04A		0	0	11	12	0	0	0
05A		0	0	43	0	0	0	0
06A		0	0	118	0	0	0	0
07A		0	0	299	0	0	0	0
08A		0	0	374	0	0	0	0
09A		0	0	287	0	0	0	0
10A		0	0	281	0	0	0	0
11A		0	0	328	0	0	0	0
12P		0	0	341	0	0	0	0
01P		0	0	347	0	0	0	0
02P		0	0	408	0	0	0	0
03P		0	0	452	0	0	0	0
04P		0	0	467	0	0	0	0
05P		0	0	522	0	0	0	0
06P		0	0	486	0	0	0	0
07P		0	0	388	0	0	0	0
08P		0	0	259	0	0	0	0
09P		0	0	229	0	0	0	0
10P		0	0	138	0	0	0	0
11P		0	0	116	0	0	0	0
TOT		0	0	5902	88	0	0	0

STATE OF CONNECTICUT
DEPARTMENT OF TRANSPORTATION
BUREAU OF POLICY AND PLANNING
PLANNING INVENTORY AND DATA

TRAFFIC RECORDER DATA

TOWN OF FAIRFIELD	ROUTE 95						DIRECTION S
SB ON RAMP FROM ROUND HILL RD & REST AREA	SUN	MON	TUE	WED	THU	FRI	SAT
DAY	0	05/02/2011	05/03/2011	05/04/2011	0	0	0
DATE							
TYPE							
HOUR							
	2011 ADT = 7100	ACF = NA					

12A	0	0	64	76	0	0	0
01A	0	0	59	46	0	0	0
02A	0	28	39	50	0	0	0
03A	0	47	60	45	0	0	0
04A	0	107	89	98	0	0	0
05A	0	194	186	0	0	0	0
06A	0	417	435	0	0	0	0
07A	0	668	645	0	0	0	0
08A	0	591	627	0	0	0	0
09A	0	484	522	0	0	0	0
10A	0	412	446	0	0	0	0
11A	0	504	439	0	0	0	0
12P	0	506	520	0	0	0	0
01P	0	514	462	0	0	0	0
02P	0	483	496	0	0	0	0
03P	0	466	439	0	0	0	0
04P	0	463	481	0	0	0	0
05P	0	426	453	0	0	0	0
06P	0	400	409	0	0	0	0
07P	0	322	313	0	0	0	0
08P	0	248	295	0	0	0	0
09P	0	245	219	0	0	0	0
10P	0	127	129	0	0	0	0
11P	0	109	101	0	0	0	0
TOT	0	7761	7928	315	0	0	0

STATE OF CONNECTICUT
DEPARTMENT OF TRANSPORTATION
BUREAU OF POLICY AND PLANNING
PLANNING INVENTORY AND DATA

TRAFFIC RECORDER DATA

TOWN OF FAIRFIELD	ROUTE 95						DIRECTION N
NB OFF RMP TO ROUND HILL RD&REST AREA(X22)	SUN	MON	TUE	WED	THU	FRI	SAT
DAY	0	05/02/2011	05/03/2011	05/04/2011	0	0	0
DATE							
TYPE							
HOUR							
	2011 ADT = 6700		ACF = NA				

12A	0	0	84	77	0	0	0
01A	0	0	66	79	0	0	0
02A	0	0	46	54	0	0	0
03A	0	58	61	36	0	0	0
04A	0	66	74	70	0	0	0
05A	0	114	92	107	0	0	0
06A	0	144	138	168	0	0	0
07A	0	314	335	316	0	0	0
08A	0	400	411	398	0	0	0
09A	0	397	336	314	0	0	0
10A	0	374	363	0	0	0	0
11A	0	395	390	0	0	0	0
12P	0	459	493	0	0	0	0
01P	0	485	496	0	0	0	0
02P	0	474	479	0	0	0	0
03P	0	525	564	0	0	0	0
04P	0	573	556	0	0	0	0
05P	0	558	547	0	0	0	0
06P	0	621	525	0	0	0	0
07P	0	439	469	0	0	0	0
08P	0	325	316	0	0	0	0
09P	0	220	231	0	0	0	0
10P	0	153	150	0	0	0	0
11P	0	139	131	0	0	0	0
TOT	0	7233	7353	1619	0	0	0

STATE OF CONNECTICUT
DEPARTMENT OF TRANSPORTATION
BUREAU OF POLICY AND PLANNING
PLANNING INVENTORY AND DATA

TRAFFIC RECORDER DATA

TOWN OF FAIRFIELD

ROUTE 95

DIRECTION S

SB OFF RAMP TO ROUTE 135 (EXIT 22)

DAY	SUN	MON	TUE	WED	THU	FRI	SAT
DATE	0	05/02/2011	05/03/2011	05/04/2011	0	0	0
TYPE							
HOUR							
	2011 ADT = 5000		ACF = NA				

12A	0	0	17	22	0	0	0
01A	0	0	6	11	0	0	0
02A	0	9	8	4	0	0	0
03A	0	4	8	4	0	0	0
04A	0	14	23	17	0	0	0
05A	0	90	100	0	0	0	0
06A	0	147	156	0	0	0	0
07A	0	217	197	0	0	0	0
08A	0	361	300	0	0	0	0
09A	0	406	403	0	0	0	0
10A	0	352	412	0	0	0	0
11A	0	384	347	0	0	0	0
12P	0	411	377	0	0	0	0
01P	0	394	428	0	0	0	0
02P	0	390	517	0	0	0	0
03P	0	454	425	0	0	0	0
04P	0	420	436	0	0	0	0
05P	0	420	464	0	0	0	0
06P	0	381	389	0	0	0	0
07P	0	245	266	0	0	0	0
08P	0	145	202	0	0	0	0
09P	0	98	126	0	0	0	0
10P	0	68	73	0	0	0	0
11P	0	38	50	0	0	0	0
TOT	0	5448	5730	58	0	0	0

STATE OF CONNECTICUT
DEPARTMENT OF TRANSPORTATION
BUREAU OF POLICY AND PLANNING
PLANNING INVENTORY AND DATA

TRAFFIC RECORDER DATA

TOWN OF FAIRFIELD		ROUTE 95						DIRECTION N
NB ON RAMP FROM ROUTE 135(N BENSON RD)		SUN	MON	TUE	WED	THU	FRI	SAT
DAY	DATE	0	05/02/2011	05/03/2011	05/04/2011	0	0	0
TYPE	HOUR	2011 ADT = 5800		ACF = NA				

12A		0	0	34	37	0	0	0
01A		0	0	14	19	0	0	0
02A		0	0	7	8	0	0	0
03A		0	0	1	4	0	0	0
04A		0	8	8	9	0	0	0
05A		0	30	31	0	0	0	0
06A		0	89	110	0	0	0	0
07A		0	290	319	0	0	0	0
08A		0	401	386	0	0	0	0
09A		0	300	335	0	0	0	0
10A		0	286	314	0	0	0	0
11A		0	355	346	0	0	0	0
12P		0	342	367	0	0	0	0
01P		0	372	410	0	0	0	0
02P		0	491	525	0	0	0	0
03P		0	562	568	0	0	0	0
04P		0	590	684	0	0	0	0
05P		0	580	748	0	0	0	0
06P		0	465	396	0	0	0	0
07P		0	346	372	0	0	0	0
08P		0	324	325	0	0	0	0
09P		0	236	205	0	0	0	0
10P		0	78	120	0	0	0	0
11P		0	48	49	0	0	0	0
TOT		0	6193	6674	77	0	0	0

STATE OF CONNECTICUT
DEPARTMENT OF TRANSPORTATION
BUREAU OF POLICY AND PLANNING
PLANNING INVENTORY AND DATA

TRAFFIC RECORDER DATA

TOWN OF FAIRFIELD	ROUTE 95							DIRECTION S
SB ON RAMP FROM US1 SB (KINGS HIGHWAY)	SUN	MON	TUE	WED	THU	FRI	SAT	
DAY	0	05/02/2011	05/03/2011	0	0	0	0	
DATE								
TYPE								
HOUR								
	2011 ADT = 4100		ACF = NA					

12A	0	0	19	0	0	0	0	
01A	0	6	17	0	0	0	0	
02A	0	2	7	0	0	0	0	
03A	0	6	0	0	0	0	0	
04A	0	16	0	0	0	0	0	
05A	0	60	0	0	0	0	0	
06A	0	286	0	0	0	0	0	
07A	0	579	0	0	0	0	0	
08A	0	496	0	0	0	0	0	
09A	0	336	0	0	0	0	0	
10A	0	299	0	0	0	0	0	
11A	0	289	0	0	0	0	0	
12P	0	284	0	0	0	0	0	
01P	0	274	0	0	0	0	0	
02P	0	267	0	0	0	0	0	
03P	0	234	0	0	0	0	0	
04P	0	242	0	0	0	0	0	
05P	0	258	0	0	0	0	0	
06P	0	212	0	0	0	0	0	
07P	0	167	0	0	0	0	0	
08P	0	124	0	0	0	0	0	
09P	0	83	0	0	0	0	0	
10P	0	47	0	0	0	0	0	
11P	0	24	0	0	0	0	0	
TOT	0	4591	43	0	0	0	0	

STATE OF CONNECTICUT
DEPARTMENT OF TRANSPORTATION
BUREAU OF POLICY AND PLANNING
PLANNING INVENTORY AND DATA

TRAFFIC RECORDER DATA

TOWN OF FAIRFIELD	ROUTE 95							DIRECTION S
SB OFF RAMP TO US1 SB (EXIT 23)	SUN	MON	TUE	WED	THU	FRI	SAT	
DAY	0	05/02/2011	05/03/2011	0	0	0	0	
DATE								
TYPE								
HOUR								
	2011 ADT = 4500		ACF = NA					

12A	0	0	29	0	0	0	0	
01A	0	6	9	0	0	0	0	
02A	0	4	11	0	0	0	0	
03A	0	8	0	0	0	0	0	
04A	0	47	0	0	0	0	0	
05A	0	109	0	0	0	0	0	
06A	0	216	0	0	0	0	0	
07A	0	252	0	0	0	0	0	
08A	0	415	0	0	0	0	0	
09A	0	331	0	0	0	0	0	
10A	0	342	0	0	0	0	0	
11A	0	306	0	0	0	0	0	
12P	0	373	0	0	0	0	0	
01P	0	351	0	0	0	0	0	
02P	0	295	0	0	0	0	0	
03P	0	316	0	0	0	0	0	
04P	0	338	0	0	0	0	0	
05P	0	399	0	0	0	0	0	
06P	0	255	0	0	0	0	0	
07P	0	198	0	0	0	0	0	
08P	0	145	0	0	0	0	0	
09P	0	105	0	0	0	0	0	
10P	0	68	0	0	0	0	0	
11P	0	53	0	0	0	0	0	
TOT	0	4932	49	0	0	0	0	

STATE OF CONNECTICUT
DEPARTMENT OF TRANSPORTATION
BUREAU OF POLICY AND PLANNING
PLANNING INVENTORY AND DATA

TRAFFIC RECORDER DATA

TOWN OF FAIRFIELD		ROUTE 95						DIRECTION N
NB OFF RAMP TO US1 NB (EXIT 23)		SUN	MON	TUE	WED	THU	FRI	SAT
DAY	DATE	0	05/02/2011	05/03/2011	0	0	0	0
TYPE	HOUR	2011 ADT = 4400		ACF = NA				

12A		0	0	39	0	0	0	0
01A		0	0	13	0	0	0	0
02A		0	0	15	0	0	0	0
03A		0	0	12	0	0	0	0
04A		0	6	0	0	0	0	0
05A		0	42	0	0	0	0	0
06A		0	86	0	0	0	0	0
07A		0	130	0	0	0	0	0
08A		0	196	0	0	0	0	0
09A		0	258	0	0	0	0	0
10A		0	275	0	0	0	0	0
11A		0	251	0	0	0	0	0
12P		0	357	0	0	0	0	0
01P		0	315	0	0	0	0	0
02P		0	327	0	0	0	0	0
03P		0	417	0	0	0	0	0
04P		0	422	0	0	0	0	0
05P		0	429	0	0	0	0	0
06P		0	458	0	0	0	0	0
07P		0	309	0	0	0	0	0
08P		0	228	0	0	0	0	0
09P		0	157	0	0	0	0	0
10P		0	103	0	0	0	0	0
11P		0	67	0	0	0	0	0
TOT		0	4833	79	0	0	0	0

STATE OF CONNECTICUT
DEPARTMENT OF TRANSPORTATION
BUREAU OF POLICY AND PLANNING
PLANNING INVENTORY AND DATA

TRAFFIC RECORDER DATA

TOWN OF FAIRFIELD	ROUTE 95							DIRECTION N
NB ON RAMP FROM US1 NB(KINGS HWY CUTOFF)	SUN	MON	TUE	WED	THU	FRI	SAT	
DAY	0	05/16/2011	05/17/2011	0	0	0	0	
DATE								
TYPE								
HOUR								
	2011 ADT = 3200		ACF = NA					

12A	0	0	22	0	0	0	0	
01A	0	0	11	0	0	0	0	
02A	0	0	13	0	0	0	0	
03A	0	8	0	0	0	0	0	
04A	0	7	0	0	0	0	0	
05A	0	25	0	0	0	0	0	
06A	0	69	0	0	0	0	0	
07A	0	177	0	0	0	0	0	
08A	0	245	0	0	0	0	0	
09A	0	160	0	0	0	0	0	
10A	0	179	0	0	0	0	0	
11A	0	195	0	0	0	0	0	
12P	0	230	0	0	0	0	0	
01P	0	289	0	0	0	0	0	
02P	0	285	0	0	0	0	0	
03P	0	257	0	0	0	0	0	
04P	0	285	0	0	0	0	0	
05P	0	306	0	0	0	0	0	
06P	0	213	0	0	0	0	0	
07P	0	173	0	0	0	0	0	
08P	0	124	0	0	0	0	0	
09P	0	148	0	0	0	0	0	
10P	0	67	0	0	0	0	0	
11P	0	35	0	0	0	0	0	
TOT	0	3477	46	0	0	0	0	

STATE OF CONNECTICUT
DEPARTMENT OF TRANSPORTATION
BUREAU OF POLICY AND PLANNING
PLANNING INVENTORY AND DATA

TRAFFIC RECORDER DATA

TOWN OF FAIRFIELD	ROUTE 95							DIRECTION S
SB ON RAMP FROM STEPHENS LANE	SUN	MON	TUE	WED	THU	FRI	SAT	
DAY	0	05/02/2011	05/03/2011	0	0	0	0	
DATE								
TYPE								
HOUR								
	2011 ADT = 8300		ACF = NA					

12A	0	0	53	0	0	0	0	
01A	0	36	24	0	0	0	0	
02A	0	32	19	0	0	0	0	
03A	0	35	0	0	0	0	0	
04A	0	69	0	0	0	0	0	
05A	0	259	0	0	0	0	0	
06A	0	671	0	0	0	0	0	
07A	0	786	0	0	0	0	0	
08A	0	751	0	0	0	0	0	
09A	0	670	0	0	0	0	0	
10A	0	555	0	0	0	0	0	
11A	0	497	0	0	0	0	0	
12P	0	554	0	0	0	0	0	
01P	0	528	0	0	0	0	0	
02P	0	519	0	0	0	0	0	
03P	0	589	0	0	0	0	0	
04P	0	539	0	0	0	0	0	
05P	0	562	0	0	0	0	0	
06P	0	480	0	0	0	0	0	
07P	0	379	0	0	0	0	0	
08P	0	252	0	0	0	0	0	
09P	0	197	0	0	0	0	0	
10P	0	145	0	0	0	0	0	
11P	0	77	0	0	0	0	0	
TOT	0	9182	96	0	0	0	0	

STATE OF CONNECTICUT
DEPARTMENT OF TRANSPORTATION
BUREAU OF POLICY AND PLANNING
PLANNING INVENTORY AND DATA

TRAFFIC RECORDER DATA

TOWN OF FAIRFIELD	ROUTE 95							DIRECTION S
SB OFF RAMP TO CHAMBERS STREET (EXIT 24)	SUN	MON	TUE	WED	THU	FRI	SAT	
DAY	0	05/02/2011	05/03/2011	0	0	0	0	
DATE								
TYPE								
HOUR								
	2011 ADT = 7600	ACF = NA						

12A	0	0	63	0	0	0	0	
01A	0	37	46	0	0	0	0	
02A	0	29	0	0	0	0	0	
03A	0	36	0	0	0	0	0	
04A	0	74	0	0	0	0	0	
05A	0	143	0	0	0	0	0	
06A	0	278	0	0	0	0	0	
07A	0	378	0	0	0	0	0	
08A	0	640	0	0	0	0	0	
09A	0	527	0	0	0	0	0	
10A	0	496	0	0	0	0	0	
11A	0	473	0	0	0	0	0	
12P	0	498	0	0	0	0	0	
01P	0	518	0	0	0	0	0	
02P	0	515	0	0	0	0	0	
03P	0	554	0	0	0	0	0	
04P	0	635	0	0	0	0	0	
05P	0	777	0	0	0	0	0	
06P	0	609	0	0	0	0	0	
07P	0	393	0	0	0	0	0	
08P	0	257	0	0	0	0	0	
09P	0	240	0	0	0	0	0	
10P	0	177	0	0	0	0	0	
11P	0	93	0	0	0	0	0	
TOT	0	8377	109	0	0	0	0	

STATE OF CONNECTICUT
DEPARTMENT OF TRANSPORTATION
BUREAU OF POLICY AND PLANNING
PLANNING INVENTORY AND DATA

TRAFFIC RECORDER DATA

TOWN OF FAIRFIELD		ROUTE 95						DIRECTION N
NB OFF RAMP TO US1 (EXIT 24)		SUN	MON	TUE	WED	THU	FRI	SAT
DAY	DATE	0	05/02/2011	05/03/2011	0	0	0	0
TYPE	HOUR	2011 ADT = 7100		ACF = NA				

12A		0	0	97	0	0	0	0
01A		0	0	36	0	0	0	0
02A		0	0	34	0	0	0	0
03A		0	0	22	0	0	0	0
04A		0	21	0	0	0	0	0
05A		0	40	0	0	0	0	0
06A		0	108	0	0	0	0	0
07A		0	288	0	0	0	0	0
08A		0	372	0	0	0	0	0
09A		0	382	0	0	0	0	0
10A		0	336	0	0	0	0	0
11A		0	402	0	0	0	0	0
12P		0	500	0	0	0	0	0
01P		0	515	0	0	0	0	0
02P		0	511	0	0	0	0	0
03P		0	575	0	0	0	0	0
04P		0	458	0	0	0	0	0
05P		0	645	0	0	0	0	0
06P		0	727	0	0	0	0	0
07P		0	746	0	0	0	0	0
08P		0	401	0	0	0	0	0
09P		0	317	0	0	0	0	0
10P		0	201	0	0	0	0	0
11P		0	158	0	0	0	0	0
TOT		0	7703	189	0	0	0	0

STATE OF CONNECTICUT
DEPARTMENT OF TRANSPORTATION
BUREAU OF POLICY AND PLANNING
PLANNING INVENTORY AND DATA

TRAFFIC RECORDER DATA

TOWN OF FAIRFIELD

ROUTE 95

DIRECTION N

NB ON RAMP FROM JOHNSON DRIVE

DAY	SUN	MON	TUE	WED	THU	FRI	SAT
DATE	0	05/02/2011	05/03/2011	0	0	0	0
TYPE							
HOUR							

2011 ADT = 7500 ACF = NA

12A	0	0	58	0	0	0	0
01A	0	0	26	0	0	0	0
02A	0	0	36	0	0	0	0
03A	0	0	42	0	0	0	0
04A	0	32	0	0	0	0	0
05A	0	83	0	0	0	0	0
06A	0	233	0	0	0	0	0
07A	0	436	0	0	0	0	0
08A	0	541	0	0	0	0	0
09A	0	459	0	0	0	0	0
10A	0	402	0	0	0	0	0
11A	0	408	0	0	0	0	0
12P	0	511	0	0	0	0	0
01P	0	534	0	0	0	0	0
02P	0	573	0	0	0	0	0
03P	0	627	0	0	0	0	0
04P	0	678	0	0	0	0	0
05P	0	805	0	0	0	0	0
06P	0	548	0	0	0	0	0
07P	0	398	0	0	0	0	0
08P	0	263	0	0	0	0	0
09P	0	335	0	0	0	0	0
10P	0	191	0	0	0	0	0
11P	0	96	0	0	0	0	0
TOT	0	8153	162	0	0	0	0

STATE OF CONNECTICUT
 DEPARTMENT OF TRANSPORTATION
 BUREAU OF POLICY AND PLANNING
 PLANNING INVENTORY AND DATA

TRAFFIC RECORDER DATA

TOWN OF FAIRFIELD	ROUTE 95							DIRECTION S
SB ON RAMP FROM COMMERCE DRIVE	SUN	MON	TUE	WED	THU	FRI	SAT	
DAY	0	05/02/2011	05/03/2011	0	0	0	0	
DATE								
TYPE								
HOUR								
	2011 ADT = 4200		ACF = NA					

12A	0	0	17	0	0	0	0	
01A	0	0	19	0	0	0	0	
02A	0	0	13	0	0	0	0	
03A	0	18	0	0	0	0	0	
04A	0	57	0	0	0	0	0	
05A	0	178	0	0	0	0	0	
06A	0	428	0	0	0	0	0	
07A	0	379	0	0	0	0	0	
08A	0	307	0	0	0	0	0	
09A	0	288	0	0	0	0	0	
10A	0	289	0	0	0	0	0	
11A	0	271	0	0	0	0	0	
12P	0	269	0	0	0	0	0	
01P	0	273	0	0	0	0	0	
02P	0	287	0	0	0	0	0	
03P	0	287	0	0	0	0	0	
04P	0	283	0	0	0	0	0	
05P	0	253	0	0	0	0	0	
06P	0	205	0	0	0	0	0	
07P	0	161	0	0	0	0	0	
08P	0	106	0	0	0	0	0	
09P	0	96	0	0	0	0	0	
10P	0	92	0	0	0	0	0	
11P	0	52	0	0	0	0	0	
TOT	0	4579	49	0	0	0	0	

STATE OF CONNECTICUT
 DEPARTMENT OF TRANSPORTATION
 BUREAU OF POLICY AND PLANNING
 PLANNING INVENTORY AND DATA

TRAFFIC RECORDER DATA

TOWN OF FAIRFIELD		ROUTE 95						DIRECTION N
NB OFF RAMP TO COOLIDGE STREET (EXIT 25)		SUN	MON	TUE	WED	THU	FRI	SAT
DAY	DATE	0	05/02/2011	05/03/2011	0	0	0	0
TYPE	HOUR	2011 ADT = 3800		ACF = NA				

12A		0	0	47	0	0	0	0
01A		0	0	27	0	0	0	0
02A		0	0	19	0	0	0	0
03A		0	12	0	0	0	0	0
04A		0	10	0	0	0	0	0
05A		0	31	0	0	0	0	0
06A		0	82	0	0	0	0	0
07A		0	182	0	0	0	0	0
08A		0	207	0	0	0	0	0
09A		0	207	0	0	0	0	0
10A		0	182	0	0	0	0	0
11A		0	172	0	0	0	0	0
12P		0	223	0	0	0	0	0
01P		0	259	0	0	0	0	0
02P		0	287	0	0	0	0	0
03P		0	334	0	0	0	0	0
04P		0	430	0	0	0	0	0
05P		0	369	0	0	0	0	0
06P		0	309	0	0	0	0	0
07P		0	258	0	0	0	0	0
08P		0	191	0	0	0	0	0
09P		0	181	0	0	0	0	0
10P		0	124	0	0	0	0	0
11P		0	91	0	0	0	0	0
TOT		0	4141	93	0	0	0	0

STATE OF CONNECTICUT
DEPARTMENT OF TRANSPORTATION
BUREAU OF POLICY AND PLANNING
PLANNING INVENTORY AND DATA

TRAFFIC RECORDER DATA

TOWN OF FAIRFIELD	ROUTE 95						DIRECTION S
SB OFF RAMP TO REST AREA (EXIT 22)	SUN	MON	TUE	WED	THU	FRI	SAT
DAY	0	05/09/2011	05/10/2011	05/11/2011	0	0	0
DATE							
TYPE							
HOUR							
	2011 ADT = 3200		ACF = NA				

12A	0	0	54	46	0	0	0
01A	0	0	44	45	0	0	0
02A	0	0	40	36	0	0	0
03A	0	40	56	39	0	0	0
04A	0	59	72	0	0	0	0
05A	0	107	108	0	0	0	0
06A	0	135	127	0	0	0	0
07A	0	169	146	0	0	0	0
08A	0	185	213	0	0	0	0
09A	0	258	228	0	0	0	0
10A	0	226	218	0	0	0	0
11A	0	289	225	0	0	0	0
12P	0	263	243	0	0	0	0
01P	0	269	195	0	0	0	0
02P	0	229	224	0	0	0	0
03P	0	213	201	0	0	0	0
04P	0	171	200	0	0	0	0
05P	0	152	187	0	0	0	0
06P	0	153	171	0	0	0	0
07P	0	130	147	0	0	0	0
08P	0	127	124	0	0	0	0
09P	0	104	106	0	0	0	0
10P	0	81	86	0	0	0	0
11P	0	72	76	0	0	0	0
TOT	0	3432	3491	166	0	0	0

STATE OF CONNECTICUT
DEPARTMENT OF TRANSPORTATION
BUREAU OF POLICY AND PLANNING
PLANNING INVENTORY AND DATA

TRAFFIC RECORDER DATA

TOWN OF FAIRFIELD

ROUTE 95

DIRECTION N

NB ACCESS FROM REST AREA (EXIT 22)

DAY	SUN	MON	TUE	WED	THU	FRI	SAT
DATE	0	05/02/2011	05/03/2011	05/04/2011	0	0	0
TYPE							
HOUR							

2011 ADT = 2700 ACF = NA

12A	0	0	58	62	0	0	0
01A	0	0	51	51	0	0	0
02A	0	0	48	38	0	0	0
03A	0	46	46	36	0	0	0
04A	0	58	69	48	0	0	0
05A	0	82	77	0	0	0	0
06A	0	104	87	0	0	0	0
07A	0	115	129	0	0	0	0
08A	0	136	139	0	0	0	0
09A	0	164	110	0	0	0	0
10A	0	165	156	0	0	0	0
11A	0	172	157	0	0	0	0
12P	0	181	185	0	0	0	0
01P	0	201	197	0	0	0	0
02P	0	185	171	0	0	0	0
03P	0	179	181	0	0	0	0
04P	0	198	182	0	0	0	0
05P	0	180	164	0	0	0	0
06P	0	164	167	0	0	0	0
07P	0	160	154	0	0	0	0
08P	0	128	124	0	0	0	0
09P	0	97	95	0	0	0	0
10P	0	102	65	0	0	0	0
11P	0	85	74	0	0	0	0
TOT	0	2902	2886	235	0	0	0

STATE OF CONNECTICUT
DEPARTMENT OF TRANSPORTATION
BUREAU OF POLICY AND PLANNING
PLANNING INVENTORY AND DATA

TRAFFIC RECORDER DATA

TOWN OF FAIRFIELD		ROUTE 95					DIRECTION N	
NB OFF RAMP TO ROUND HILL RD (EXIT 22)		SUN	MON	TUE	WED	THU	FRI	SAT
DAY	DATE	0	05/02/2011	05/03/2011	05/04/2011	0	0	0
TYPE	HOUR	2011 ADT = 4100		ACF = NA				

12A		0	0	26	42	0	0	0
01A		0	0	25	34	0	0	0
02A		0	0	16	26	0	0	0
03A		0	22	27	13	0	0	0
04A		0	26	28	34	0	0	0
05A		0	50	43	0	0	0	0
06A		0	57	71	0	0	0	0
07A		0	204	223	0	0	0	0
08A		0	287	278	0	0	0	0
09A		0	251	223	0	0	0	0
10A		0	208	224	0	0	0	0
11A		0	233	247	0	0	0	0
12P		0	285	302	0	0	0	0
01P		0	276	316	0	0	0	0
02P		0	314	296	0	0	0	0
03P		0	340	366	0	0	0	0
04P		0	357	385	0	0	0	0
05P		0	380	347	0	0	0	0
06P		0	426	352	0	0	0	0
07P		0	291	310	0	0	0	0
08P		0	183	193	0	0	0	0
09P		0	108	126	0	0	0	0
10P		0	62	76	0	0	0	0
11P		0	54	43	0	0	0	0
TOT		0	4414	4543	149	0	0	0

STATE OF CONNECTICUT
DEPARTMENT OF TRANSPORTATION
BUREAU OF POLICY AND PLANNING
PLANNING INVENTORY AND DATA

TRAFFIC RECORDER DATA

TOWN OF FAIRFIELD

ROUTE 95

DIRECTION S

SB ON RAMP FROM ROUND HILL RD

DAY	SUN	MON	TUE	WED	THU	FRI	SAT
DATE	0	05/02/2011	05/03/2011	05/04/2011	0	0	0
TYPE							
HOUR							

2011 ADT = 4200 ACF = NA

12A	0	0	6	13	0	0	0
01A	0	4	6	11	0	0	0
02A	0	4	3	3	0	0	0
03A	0	4	10	8	0	0	0
04A	0	18	22	22	0	0	0
05A	0	75	89	0	0	0	0
06A	0	305	321	0	0	0	0
07A	0	523	521	0	0	0	0
08A	0	418	500	0	0	0	0
09A	0	281	314	0	0	0	0
10A	0	227	243	0	0	0	0
11A	0	278	255	0	0	0	0
12P	0	266	294	0	0	0	0
01P	0	252	249	0	0	0	0
02P	0	278	305	0	0	0	0
03P	0	256	253	0	0	0	0
04P	0	284	300	0	0	0	0
05P	0	275	313	0	0	0	0
06P	0	258	259	0	0	0	0
07P	0	202	189	0	0	0	0
08P	0	154	176	0	0	0	0
09P	0	125	119	0	0	0	0
10P	0	51	53	0	0	0	0
11P	0	24	30	0	0	0	0
TOT	0	4562	4830	57	0	0	0

STATE OF CONNECTICUT
DEPARTMENT OF TRANSPORTATION
BUREAU OF POLICY AND PLANNING
PLANNING INVENTORY AND DATA

TRAFFIC RECORDER DATA

TOWN OF FAIRFIELD		ROUTE 95						DIRECTION S
SB ON RAMP FROM CENTER STREET		SUN	MON	TUE	WED	THU	FRI	SAT
DAY	DATE	0	0	0	06/04/2008	06/05/2008	0	0
TYPE	HOUR	2008 ADT = 3500		ACF = NA		*****		
12A		0	0	0	0	11	0	0
01A		0	0	0	0	13	0	0
02A		0	0	0	3	5	0	0
03A		0	0	0	6	0	0	0
04A		0	0	0	16	0	0	0
05A		0	0	0	73	0	0	0
06A		0	0	0	364	0	0	0
07A		0	0	0	445	0	0	0
08A		0	0	0	275	0	0	0
09A		0	0	0	262	0	0	0
10A		0	0	0	310	0	0	0
11A		0	0	0	270	0	0	0
12P		0	0	0	228	0	0	0
01P		0	0	0	234	0	0	0
02P		0	0	0	234	0	0	0
03P		0	0	0	222	0	0	0
04P		0	0	0	137	0	0	0
05P		0	0	0	182	0	0	0
06P		0	0	0	163	0	0	0
07P		0	0	0	121	0	0	0
08P		0	0	0	92	0	0	0
09P		0	0	0	88	0	0	0
10P		0	0	0	53	0	0	0
11P		0	0	0	33	0	0	0
TOT		0	0	0	3811	29	0	0

STATE OF CONNECTICUT
DEPARTMENT OF TRANSPORTATION
BUREAU OF POLICY AND PLANNING
PLANNING INVENTORY AND DATA

TRAFFIC RECORDER DATA

TOWN OF FAIRFIELD		ROUTE 95						DIRECTION S
SB OFF RAMP TO PEASE AVENUE (EXIT 19)		SUN	MON	TUE	WED	THU	FRI	SAT
DAY	DATE	0	0	0	06/04/2008	06/05/2008	0	0
TYPE	HOUR	2008 ADT = 6500		ACF = NA				

12A		0	0	0	0	32	0	0
01A		0	0	0	0	18	0	0
02A		0	0	0	3	9	0	0
03A		0	0	0	9	0	0	0
04A		0	0	0	24	0	0	0
05A		0	0	0	142	0	0	0
06A		0	0	0	331	0	0	0
07A		0	0	0	475	0	0	0
08A		0	0	0	584	0	0	0
09A		0	0	0	521	0	0	0
10A		0	0	0	508	0	0	0
11A		0	0	0	400	0	0	0
12P		0	0	0	440	0	0	0
01P		0	0	0	353	0	0	0
02P		0	0	0	423	0	0	0
03P		0	0	0	558	0	0	0
04P		0	0	0	590	0	0	0
05P		0	0	0	577	0	0	0
06P		0	0	0	599	0	0	0
07P		0	0	0	259	0	0	0
08P		0	0	0	155	0	0	0
09P		0	0	0	123	0	0	0
10P		0	0	0	98	0	0	0
11P		0	0	0	49	0	0	0
TOT		0	0	0	7221	59	0	0

STATE OF CONNECTICUT
DEPARTMENT OF TRANSPORTATION
BUREAU OF POLICY AND PLANNING
PLANNING INVENTORY AND DATA

TRAFFIC RECORDER DATA

TOWN OF FAIRFIELD

ROUTE 95

DIRECTION N

NB OFF RAMP TO CENTER STREET (EXIT 19)

DAY	SUN	MON	TUE	WED	THU	FRI	SAT
DATE	0	0	0	06/04/2008	06/05/2008	0	0

TYPE

HOUR

2008 ADT = 2900

ACF = NA

12A	0	0	0	0	23	0	0
01A	0	0	0	0	19	0	0
02A	0	0	0	3	11	0	0
03A	0	0	0	3	0	0	0
04A	0	0	0	9	0	0	0
05A	0	0	0	18	0	0	0
06A	0	0	0	54	0	0	0
07A	0	0	0	155	0	0	0
08A	0	0	0	274	0	0	0
09A	0	0	0	266	0	0	0
10A	0	0	0	167	0	0	0
11A	0	0	0	186	0	0	0
12P	0	0	0	234	0	0	0
01P	0	0	0	270	0	0	0
02P	0	0	0	266	0	0	0
03P	0	0	0	177	0	0	0
04P	0	0	0	132	0	0	0
05P	0	0	0	152	0	0	0
06P	0	0	0	184	0	0	0
07P	0	0	0	177	0	0	0
08P	0	0	0	163	0	0	0
09P	0	0	0	113	0	0	0
10P	0	0	0	89	0	0	0
11P	0	0	0	62	0	0	0
TOT	0	0	0	3154	53	0	0

STATE OF CONNECTICUT
DEPARTMENT OF TRANSPORTATION
BUREAU OF POLICY AND PLANNING
PLANNING INVENTORY AND DATA

TRAFFIC RECORDER DATA

TOWN OF FAIRFIELD

ROUTE 95

DIRECTION N

NB ON RAMP FROM US 1(POST ROAD)

DAY	SUN	MON	TUE	WED	THU	FRI	SAT
DATE	0	0	0	06/04/2008	06/05/2008	0	0
TYPE							
HOUR							

2008 ADT = 6300

ACF = NA

12A	0	0	0	0	39	0	0
01A	0	0	0	0	26	0	0
02A	0	0	0	2	20	0	0
03A	0	0	0	12	0	0	0
04A	0	0	0	22	0	0	0
05A	0	0	0	37	0	0	0
06A	0	0	0	98	0	0	0
07A	0	0	0	231	0	0	0
08A	0	0	0	286	0	0	0
09A	0	0	0	298	0	0	0
10A	0	0	0	321	0	0	0
11A	0	0	0	443	0	0	0
12P	0	0	0	471	0	0	0
01P	0	0	0	463	0	0	0
02P	0	0	0	507	0	0	0
03P	0	0	0	619	0	0	0
04P	0	0	0	595	0	0	0
05P	0	0	0	620	0	0	0
06P	0	0	0	652	0	0	0
07P	0	0	0	548	0	0	0
08P	0	0	0	287	0	0	0
09P	0	0	0	199	0	0	0
10P	0	0	0	146	0	0	0
11P	0	0	0	95	0	0	0
TOT	0	0	0	6952	85	0	0

STATE OF CONNECTICUT
DEPARTMENT OF TRANSPORTATION
BUREAU OF POLICY AND PLANNING
PLANNING INVENTORY AND DATA

TRAFFIC RECORDER DATA

TOWN OF FAIRFIELD	ROUTE 95						DIRECTION S
SB OFF RAMP TO BRONSON ROAD (EXIT 20)	SUN	MON	TUE	WED	THU	FRI	SAT
DAY	0	0	06/03/2008	06/04/2008	0	0	0
DATE	0	0	06/03/2008	06/04/2008	0	0	0
TYPE							
HOUR							
	2008 ADT = 1800		ACF = NA				

12A	0	0	0	5	0	0	0
01A	0	0	0	5	0	0	0
02A	0	0	4	6	0	0	0
03A	0	0	2	0	0	0	0
04A	0	0	4	0	0	0	0
05A	0	0	14	0	0	0	0
06A	0	0	47	0	0	0	0
07A	0	0	150	0	0	0	0
08A	0	0	353	0	0	0	0
09A	0	0	206	0	0	0	0
10A	0	0	119	0	0	0	0
11A	0	0	134	0	0	0	0
12P	0	0	121	0	0	0	0
01P	0	0	109	0	0	0	0
02P	0	0	119	0	0	0	0
03P	0	0	122	0	0	0	0
04P	0	0	102	0	0	0	0
05P	0	0	116	0	0	0	0
06P	0	0	100	0	0	0	0
07P	0	0	63	0	0	0	0
08P	0	0	40	0	0	0	0
09P	0	0	31	0	0	0	0
10P	0	0	22	0	0	0	0
11P	0	0	10	0	0	0	0
TOT	0	0	1988	16	0	0	0

STATE OF CONNECTICUT
DEPARTMENT OF TRANSPORTATION
BUREAU OF POLICY AND PLANNING
PLANNING INVENTORY AND DATA

TRAFFIC RECORDER DATA

TOWN OF FAIRFIELD

ROUTE 95

DIRECTION N

NB ON RAMP FROM BRONSON ROAD

DAY	SUN	MON	TUE	WED	THU	FRI	SAT
DATE	0	0	06/03/2008	06/04/2008	0	0	0
TYPE							
HOUR							

2008 ADT = 2100 ACF = NA

12A	0	0	0	11	0	0	0
01A	0	0	0	6	0	0	0
02A	0	0	7	3	0	0	0
03A	0	0	6	0	0	0	0
04A	0	0	7	0	0	0	0
05A	0	0	8	0	0	0	0
06A	0	0	48	0	0	0	0
07A	0	0	95	0	0	0	0
08A	0	0	171	0	0	0	0
09A	0	0	113	0	0	0	0
10A	0	0	93	0	0	0	0
11A	0	0	136	0	0	0	0
12P	0	0	153	0	0	0	0
01P	0	0	141	0	0	0	0
02P	0	0	175	0	0	0	0
03P	0	0	221	0	0	0	0
04P	0	0	234	0	0	0	0
05P	0	0	317	0	0	0	0
06P	0	0	155	0	0	0	0
07P	0	0	120	0	0	0	0
08P	0	0	58	0	0	0	0
09P	0	0	42	0	0	0	0
10P	0	0	33	0	0	0	0
11P	0	0	21	0	0	0	0
TOT	0	0	2354	20	0	0	0

STATE OF CONNECTICUT
DEPARTMENT OF TRANSPORTATION
BUREAU OF POLICY AND PLANNING
PLANNING INVENTORY AND DATA

TRAFFIC RECORDER DATA

TOWN OF FAIRFIELD

ROUTE 95

DIRECTION S

SB OFF RAMP TO MILL PLAIN ROAD (EXIT 21)

DAY	SUN	MON	TUE	WED	THU	FRI	SAT
DATE	0	0	06/03/2008	06/04/2008	0	0	0
TYPE							
HOUR							

2008 ADT = 5400

ACF = NA

12A	0	0	0	37	0	0	0
01A	0	0	0	26	0	0	0
02A	0	0	16	11	0	0	0
03A	0	0	16	0	0	0	0
04A	0	0	35	0	0	0	0
05A	0	0	137	0	0	0	0
06A	0	0	203	0	0	0	0
07A	0	0	353	0	0	0	0
08A	0	0	484	0	0	0	0
09A	0	0	395	0	0	0	0
10A	0	0	387	0	0	0	0
11A	0	0	391	0	0	0	0
12P	0	0	415	0	0	0	0
01P	0	0	359	0	0	0	0
02P	0	0	422	0	0	0	0
03P	0	0	437	0	0	0	0
04P	0	0	424	0	0	0	0
05P	0	0	423	0	0	0	0
06P	0	0	335	0	0	0	0
07P	0	0	242	0	0	0	0
08P	0	0	179	0	0	0	0
09P	0	0	159	0	0	0	0
10P	0	0	112	0	0	0	0
11P	0	0	64	0	0	0	0
TOT	0	0	5988	74	0	0	0

STATE OF CONNECTICUT
DEPARTMENT OF TRANSPORTATION
BUREAU OF POLICY AND PLANNING
PLANNING INVENTORY AND DATA

TRAFFIC RECORDER DATA

TOWN OF FAIRFIELD	ROUTE 95						DIRECTION S
SB ON RAMP FROM MILL PLAIN ROAD	SUN	MON	TUE	WED	THU	FRI	SAT
DAY	0	0	06/03/2008	06/04/2008	0	0	0
DATE							
TYPE							
HOUR							
	2008 ADT = 3000		ACF = NA				

12A	0	0	0	22	0	0	0
01A	0	0	0	11	0	0	0
02A	0	0	4	8	0	0	0
03A	0	0	4	0	0	0	0
04A	0	0	17	0	0	0	0
05A	0	0	57	0	0	0	0
06A	0	0	241	0	0	0	0
07A	0	0	282	0	0	0	0
08A	0	0	206	0	0	0	0
09A	0	0	199	0	0	0	0
10A	0	0	222	0	0	0	0
11A	0	0	210	0	0	0	0
12P	0	0	211	0	0	0	0
01P	0	0	190	0	0	0	0
02P	0	0	225	0	0	0	0
03P	0	0	209	0	0	0	0
04P	0	0	202	0	0	0	0
05P	0	0	221	0	0	0	0
06P	0	0	172	0	0	0	0
07P	0	0	123	0	0	0	0
08P	0	0	83	0	0	0	0
09P	0	0	71	0	0	0	0
10P	0	0	60	0	0	0	0
11P	0	0	43	0	0	0	0
TOT	0	0	3252	41	0	0	0

STATE OF CONNECTICUT
DEPARTMENT OF TRANSPORTATION
BUREAU OF POLICY AND PLANNING
PLANNING INVENTORY AND DATA

TRAFFIC RECORDER DATA

TOWN OF FAIRFIELD		ROUTE 95						DIRECTION N
NB OFF RAMP TO MILL PLAIN ROAD (EXIT 21)		SUN	MON	TUE	WED	THU	FRI	SAT
DAY	DATE	0	0	06/10/2008	06/11/2008	06/12/2008	06/13/2008	0
TYPE	HOUR	2008 ADT = 2700		ACF = NA				

12A		0	0	0	27	33	55	0
01A		0	0	0	19	25	24	0
02A		0	0	0	9	11	0	0
03A		0	0	0	8	8	0	0
04A		0	0	0	6	14	0	0
05A		0	0	21	26	22	0	0
06A		0	0	63	53	62	0	0
07A		0	0	122	122	127	0	0
08A		0	0	192	183	176	0	0
09A		0	0	158	174	174	0	0
10A		0	0	169	156	169	0	0
11A		0	0	201	208	206	0	0
12P		0	0	254	213	212	0	0
01P		0	0	225	222	226	0	0
02P		0	0	200	215	207	0	0
03P		0	0	221	216	226	0	0
04P		0	0	228	162	176	0	0
05P		0	0	184	194	144	0	0
06P		0	0	203	179	192	0	0
07P		0	0	190	183	202	0	0
08P		0	0	155	159	156	0	0
09P		0	0	106	112	102	0	0
10P		0	0	89	70	84	0	0
11P		0	0	58	66	61	0	0
TOT		0	0	3039	2982	3015	79	0

STATE OF CONNECTICUT
 DEPARTMENT OF TRANSPORTATION
 BUREAU OF POLICY AND PLANNING
 PLANNING INVENTORY AND DATA

TRAFFIC RECORDER DATA

TOWN OF FAIRFIELD		ROUTE 95						DIRECTION N
NB ON RAMP FROM MILL PLAIN ROAD		SUN	MON	TUE	WED	THU	FRI	SAT
DAY	DATE	0	0	06/03/2008	06/04/2008	0	0	0
TYPE	HOUR	2008 ADT = 5300		ACF = NA		*****		
12A		0	0	0	66	0	0	0
01A		0	0	0	34	0	0	0
02A		0	0	8	20	0	0	0
03A		0	0	16	0	0	0	0
04A		0	0	29	0	0	0	0
05A		0	0	41	0	0	0	0
06A		0	0	133	0	0	0	0
07A		0	0	292	0	0	0	0
08A		0	0	327	0	0	0	0
09A		0	0	307	0	0	0	0
10A		0	0	292	0	0	0	0
11A		0	0	327	0	0	0	0
12P		0	0	353	0	0	0	0
01P		0	0	394	0	0	0	0
02P		0	0	459	0	0	0	0
03P		0	0	463	0	0	0	0
04P		0	0	469	0	0	0	0
05P		0	0	515	0	0	0	0
06P		0	0	402	0	0	0	0
07P		0	0	337	0	0	0	0
08P		0	0	272	0	0	0	0
09P		0	0	180	0	0	0	0
10P		0	0	127	0	0	0	0
11P		0	0	99	0	0	0	0
TOT		0	0	5842	120	0	0	0

STATE OF CONNECTICUT
DEPARTMENT OF TRANSPORTATION
BUREAU OF POLICY AND PLANNING
PLANNING INVENTORY AND DATA

TRAFFIC RECORDER DATA

TOWN OF FAIRFIELD	ROUTE 95						DIRECTION S
SB ON RAMP FROM ROUND HILL RD & REST AREA	SUN	MON	TUE	WED	THU	FRI	SAT
DAY	0	06/16/2008	06/17/2008	06/18/2008	0	0	0
DATE							
TYPE							
HOUR							
	2008 ADT = 6800		ACF = NA				

12A	0	0	59	82	0	0	0
01A	0	0	60	52	0	0	0
02A	0	38	55	0	0	0	0
03A	0	56	51	0	0	0	0
04A	0	94	84	0	0	0	0
05A	0	202	180	0	0	0	0
06A	0	536	526	0	0	0	0
07A	0	732	753	0	0	0	0
08A	0	636	594	0	0	0	0
09A	0	576	458	0	0	0	0
10A	0	504	431	0	0	0	0
11A	0	428	424	0	0	0	0
12P	0	483	531	0	0	0	0
01P	0	430	437	0	0	0	0
02P	0	420	399	0	0	0	0
03P	0	380	411	0	0	0	0
04P	0	377	389	0	0	0	0
05P	0	357	404	0	0	0	0
06P	0	304	312	0	0	0	0
07P	0	230	261	0	0	0	0
08P	0	187	227	0	0	0	0
09P	0	174	255	0	0	0	0
10P	0	164	148	0	0	0	0
11P	0	99	119	0	0	0	0
TOT	0	7407	7568	134	0	0	0

STATE OF CONNECTICUT
DEPARTMENT OF TRANSPORTATION
BUREAU OF POLICY AND PLANNING
PLANNING INVENTORY AND DATA

TRAFFIC RECORDER DATA

TOWN OF FAIRFIELD		ROUTE 95						DIRECTION N
NB OFF RMP TO ROUND HILL RD&REST AREA(X22)		SUN	MON	TUE	WED	THU	FRI	SAT
DAY	DATE	0	0	06/03/2008	06/04/2008	06/05/2008	0	0
TYPE	HOUR	2008 ADT = 6200		ACF = NA				

12A		0	0	0	101	115	0	0
01A		0	0	0	67	88	0	0
02A		0	0	0	45	70	0	0
03A		0	0	0	54	56	0	0
04A		0	0	0	66	0	0	0
05A		0	0	92	112	0	0	0
06A		0	0	153	141	0	0	0
07A		0	0	305	261	0	0	0
08A		0	0	348	342	0	0	0
09A		0	0	321	327	0	0	0
10A		0	0	329	318	0	0	0
11A		0	0	406	390	0	0	0
12P		0	0	502	500	0	0	0
01P		0	0	467	481	0	0	0
02P		0	0	470	469	0	0	0
03P		0	0	488	396	0	0	0
04P		0	0	515	399	0	0	0
05P		0	0	541	450	0	0	0
06P		0	0	526	513	0	0	0
07P		0	0	367	472	0	0	0
08P		0	0	253	339	0	0	0
09P		0	0	226	216	0	0	0
10P		0	0	185	174	0	0	0
11P		0	0	163	181	0	0	0
TOT		0	0	6657	6814	329	0	0

STATE OF CONNECTICUT
DEPARTMENT OF TRANSPORTATION
BUREAU OF POLICY AND PLANNING
PLANNING INVENTORY AND DATA

TRAFFIC RECORDER DATA

TOWN OF FAIRFIELD	ROUTE 95						DIRECTION S	
SB OFF RAMP TO ROUTE 135 (EXIT 22)	SUN	MON	TUE	WED	THU	FRI	SAT	
DAY	0	06/02/2008	06/03/2008	06/04/2008	06/05/2008	0	0	
DATE								
TYPE								
HOUR								
	2008 ADT = 4300		ACF = NA					

12A	0	0	25	13	32	0	0	
01A	0	0	10	15	12	0	0	
02A	0	0	6	6	0	0	0	
03A	0	9	9	6	0	0	0	
04A	0	16	14	10	0	0	0	
05A	0	97	93	74	0	0	0	
06A	0	66	75	65	0	0	0	
07A	0	130	137	84	0	0	0	
08A	0	192	298	184	0	0	0	
09A	0	349	353	247	0	0	0	
10A	0	360	344	316	0	0	0	
11A	0	322	359	346	0	0	0	
12P	0	333	357	372	0	0	0	
01P	0	362	383	343	0	0	0	
02P	0	367	386	389	0	0	0	
03P	0	410	438	367	0	0	0	
04P	0	379	416	431	0	0	0	
05P	0	375	444	493	0	0	0	
06P	0	278	328	311	0	0	0	
07P	0	213	223	215	0	0	0	
08P	0	145	163	154	0	0	0	
09P	0	109	143	102	0	0	0	
10P	0	71	91	66	0	0	0	
11P	0	44	51	37	0	0	0	
TOT	0	4627	5146	4646	44	0	0	

STATE OF CONNECTICUT
DEPARTMENT OF TRANSPORTATION
BUREAU OF POLICY AND PLANNING
PLANNING INVENTORY AND DATA

TRAFFIC RECORDER DATA

TOWN OF FAIRFIELD		ROUTE 95						DIRECTION N
NB ON RAMP FROM ROUTE 135(N BENSON RD)		SUN	MON	TUE	WED	THU	FRI	SAT
DAY	DATE	0	06/02/2008	06/03/2008	06/04/2008	06/05/2008	0	0
TYPE	HOUR	2008 ADT = 5300		ACF = NA				

12A		0	0	45	80	52	0	0
01A		0	0	19	37	20	0	0
02A		0	0	7	14	13	0	0
03A		0	0	14	7	5	0	0
04A		0	16	17	15	0	0	0
05A		0	41	39	31	0	0	0
06A		0	101	94	101	0	0	0
07A		0	296	292	299	0	0	0
08A		0	388	365	369	0	0	0
09A		0	294	331	254	0	0	0
10A		0	282	273	306	0	0	0
11A		0	319	329	300	0	0	0
12P		0	360	370	374	0	0	0
01P		0	368	388	394	0	0	0
02P		0	428	418	436	0	0	0
03P		0	526	506	504	0	0	0
04P		0	557	588	569	0	0	0
05P		0	562	512	520	0	0	0
06P		0	361	375	408	0	0	0
07P		0	266	320	280	0	0	0
08P		0	223	253	286	0	0	0
09P		0	197	228	236	0	0	0
10P		0	114	115	105	0	0	0
11P		0	62	62	71	0	0	0
TOT		0	5761	5960	5996	90	0	0

STATE OF CONNECTICUT
 DEPARTMENT OF TRANSPORTATION
 BUREAU OF POLICY AND PLANNING
 PLANNING INVENTORY AND DATA

TRAFFIC RECORDER DATA

TOWN OF FAIRFIELD	ROUTE 95							DIRECTION S
SB ON RAMP FROM US1 SB (KINGS HIGHWAY)	SUN	MON	TUE	WED	THU	FRI	SAT	
DAY	0	06/02/2008	06/03/2008	0	0	0	0	
DATE								
TYPE								
HOUR								
	2008 ADT = 4600		ACF = NA					

12A	0	0	15	0	0	0	0	
01A	0	0	5	0	0	0	0	
02A	0	8	14	0	0	0	0	
03A	0	12	0	0	0	0	0	
04A	0	22	0	0	0	0	0	
05A	0	63	0	0	0	0	0	
06A	0	536	0	0	0	0	0	
07A	0	803	0	0	0	0	0	
08A	0	607	0	0	0	0	0	
09A	0	364	0	0	0	0	0	
10A	0	287	0	0	0	0	0	
11A	0	258	0	0	0	0	0	
12P	0	291	0	0	0	0	0	
01P	0	279	0	0	0	0	0	
02P	0	257	0	0	0	0	0	
03P	0	221	0	0	0	0	0	
04P	0	228	0	0	0	0	0	
05P	0	258	0	0	0	0	0	
06P	0	198	0	0	0	0	0	
07P	0	150	0	0	0	0	0	
08P	0	112	0	0	0	0	0	
09P	0	82	0	0	0	0	0	
10P	0	53	0	0	0	0	0	
11P	0	27	0	0	0	0	0	
TOT	0	5116	34	0	0	0	0	

STATE OF CONNECTICUT
DEPARTMENT OF TRANSPORTATION
BUREAU OF POLICY AND PLANNING
PLANNING INVENTORY AND DATA

TRAFFIC RECORDER DATA

TOWN OF FAIRFIELD	ROUTE 95							DIRECTION S
SB OFF RAMP TO US1 SB (EXIT 23)	SUN	MON	TUE	WED	THU	FRI	SAT	
DAY	0	06/02/2008	06/03/2008	0	0	0	0	
DATE								
TYPE								
HOUR								
	2008 ADT = 4100		ACF = NA					

12A	0	0	30	0	0	0	0	
01A	0	0	19	0	0	0	0	
02A	0	15	18	0	0	0	0	
03A	0	22	0	0	0	0	0	
04A	0	34	0	0	0	0	0	
05A	0	112	0	0	0	0	0	
06A	0	131	0	0	0	0	0	
07A	0	188	0	0	0	0	0	
08A	0	285	0	0	0	0	0	
09A	0	340	0	0	0	0	0	
10A	0	281	0	0	0	0	0	
11A	0	334	0	0	0	0	0	
12P	0	425	0	0	0	0	0	
01P	0	314	0	0	0	0	0	
02P	0	297	0	0	0	0	0	
03P	0	310	0	0	0	0	0	
04P	0	290	0	0	0	0	0	
05P	0	329	0	0	0	0	0	
06P	0	234	0	0	0	0	0	
07P	0	181	0	0	0	0	0	
08P	0	155	0	0	0	0	0	
09P	0	132	0	0	0	0	0	
10P	0	57	0	0	0	0	0	
11P	0	50	0	0	0	0	0	
TOT	0	4516	67	0	0	0	0	

STATE OF CONNECTICUT
DEPARTMENT OF TRANSPORTATION
BUREAU OF POLICY AND PLANNING
PLANNING INVENTORY AND DATA

TRAFFIC RECORDER DATA

TOWN OF FAIRFIELD		ROUTE 95						DIRECTION N
NB OFF RAMP TO US1 NB (EXIT 23)		SUN	MON	TUE	WED	THU	FRI	SAT
DAY	DATE	0	06/16/2008	06/17/2008	0	0	0	0
TYPE	HOUR	2008 ADT = 4100		ACF = NA				

12A		0	0	32	0	0	0	0
01A		0	0	17	0	0	0	0
02A		0	15	0	0	0	0	0
03A		0	6	0	0	0	0	0
04A		0	4	0	0	0	0	0
05A		0	16	0	0	0	0	0
06A		0	60	0	0	0	0	0
07A		0	123	0	0	0	0	0
08A		0	193	0	0	0	0	0
09A		0	207	0	0	0	0	0
10A		0	217	0	0	0	0	0
11A		0	306	0	0	0	0	0
12P		0	286	0	0	0	0	0
01P		0	283	0	0	0	0	0
02P		0	320	0	0	0	0	0
03P		0	391	0	0	0	0	0
04P		0	409	0	0	0	0	0
05P		0	408	0	0	0	0	0
06P		0	440	0	0	0	0	0
07P		0	263	0	0	0	0	0
08P		0	244	0	0	0	0	0
09P		0	152	0	0	0	0	0
10P		0	84	0	0	0	0	0
11P		0	61	0	0	0	0	0
TOT		0	4488	49	0	0	0	0

STATE OF CONNECTICUT
DEPARTMENT OF TRANSPORTATION
BUREAU OF POLICY AND PLANNING
PLANNING INVENTORY AND DATA

TRAFFIC RECORDER DATA

TOWN OF FAIRFIELD	ROUTE 95							DIRECTION N
NB ON RAMP FROM US1 NB(KINGS HWY CUTOFF)	SUN	MON	TUE	WED	THU	FRI	SAT	
DAY	0	06/02/2008	06/03/2008	0	0	0	0	
DATE								
TYPE								
HOUR								
	2008 ADT = 2900		ACF = NA					

12A	0	0	31	0	0	0	0	
01A	0	0	15	0	0	0	0	
02A	0	0	10	0	0	0	0	
03A	0	0	7	0	0	0	0	
04A	0	16	0	0	0	0	0	
05A	0	23	0	0	0	0	0	
06A	0	73	0	0	0	0	0	
07A	0	139	0	0	0	0	0	
08A	0	188	0	0	0	0	0	
09A	0	193	0	0	0	0	0	
10A	0	156	0	0	0	0	0	
11A	0	206	0	0	0	0	0	
12P	0	231	0	0	0	0	0	
01P	0	226	0	0	0	0	0	
02P	0	240	0	0	0	0	0	
03P	0	250	0	0	0	0	0	
04P	0	289	0	0	0	0	0	
05P	0	278	0	0	0	0	0	
06P	0	191	0	0	0	0	0	
07P	0	155	0	0	0	0	0	
08P	0	124	0	0	0	0	0	
09P	0	101	0	0	0	0	0	
10P	0	57	0	0	0	0	0	
11P	0	46	0	0	0	0	0	
TOT	0	3182	63	0	0	0	0	

STATE OF CONNECTICUT
DEPARTMENT OF TRANSPORTATION
BUREAU OF POLICY AND PLANNING
PLANNING INVENTORY AND DATA

TRAFFIC RECORDER DATA

TOWN OF FAIRFIELD	ROUTE 95							DIRECTION S
SB ON RAMP FROM STEPHENS LANE	SUN	MON	TUE	WED	THU	FRI	SAT	
DAY	0	06/02/2008	06/03/2008	0	0	0	0	
DATE								
TYPE								
HOUR								
	2008 ADT = 8200		ACF = NA					

12A	0	0	43	0	0	0	0	
01A	0	0	31	0	0	0	0	
02A	0	19	21	0	0	0	0	
03A	0	32	0	0	0	0	0	
04A	0	88	0	0	0	0	0	
05A	0	311	0	0	0	0	0	
06A	0	724	0	0	0	0	0	
07A	0	695	0	0	0	0	0	
08A	0	621	0	0	0	0	0	
09A	0	593	0	0	0	0	0	
10A	0	566	0	0	0	0	0	
11A	0	573	0	0	0	0	0	
12P	0	508	0	0	0	0	0	
01P	0	555	0	0	0	0	0	
02P	0	607	0	0	0	0	0	
03P	0	524	0	0	0	0	0	
04P	0	521	0	0	0	0	0	
05P	0	528	0	0	0	0	0	
06P	0	459	0	0	0	0	0	
07P	0	338	0	0	0	0	0	
08P	0	255	0	0	0	0	0	
09P	0	260	0	0	0	0	0	
10P	0	163	0	0	0	0	0	
11P	0	95	0	0	0	0	0	
TOT	0	9035	95	0	0	0	0	

STATE OF CONNECTICUT
DEPARTMENT OF TRANSPORTATION
BUREAU OF POLICY AND PLANNING
PLANNING INVENTORY AND DATA

TRAFFIC RECORDER DATA

TOWN OF FAIRFIELD

ROUTE 95

DIRECTION S

SB OFF RAMP TO CHAMBERS STREET (EXIT 24)

DAY	SUN	MON	TUE	WED	THU	FRI	SAT
DATE	0	06/02/2008	06/03/2008	0	0	0	0
TYPE							
HOUR							

2008 ADT = 7300 ACF = NA

12A	0	0	66	0	0	0	0
01A	0	0	48	0	0	0	0
02A	0	28	18	0	0	0	0
03A	0	28	0	0	0	0	0
04A	0	61	0	0	0	0	0
05A	0	145	0	0	0	0	0
06A	0	187	0	0	0	0	0
07A	0	317	0	0	0	0	0
08A	0	522	0	0	0	0	0
09A	0	535	0	0	0	0	0
10A	0	459	0	0	0	0	0
11A	0	533	0	0	0	0	0
12P	0	555	0	0	0	0	0
01P	0	481	0	0	0	0	0
02P	0	505	0	0	0	0	0
03P	0	535	0	0	0	0	0
04P	0	650	0	0	0	0	0
05P	0	782	0	0	0	0	0
06P	0	488	0	0	0	0	0
07P	0	361	0	0	0	0	0
08P	0	297	0	0	0	0	0
09P	0	240	0	0	0	0	0
10P	0	152	0	0	0	0	0
11P	0	103	0	0	0	0	0
TOT	0	7964	132	0	0	0	0

STATE OF CONNECTICUT
DEPARTMENT OF TRANSPORTATION
BUREAU OF POLICY AND PLANNING
PLANNING INVENTORY AND DATA

TRAFFIC RECORDER DATA

TOWN OF FAIRFIELD		ROUTE 95						DIRECTION N
NB OFF RAMP TO US1 (EXIT 24)		SUN	MON	TUE	WED	THU	FRI	SAT
DAY	DATE	0	06/02/2008	06/03/2008	0	0	0	0
TYPE	HOUR	2008 ADT = 6800		ACF = NA				

12A		0	0	76	0	0	0	0
01A		0	0	57	0	0	0	0
02A		0	0	30	0	0	0	0
03A		0	0	12	0	0	0	0
04A		0	14	0	0	0	0	0
05A		0	48	0	0	0	0	0
06A		0	89	0	0	0	0	0
07A		0	272	0	0	0	0	0
08A		0	358	0	0	0	0	0
09A		0	363	0	0	0	0	0
10A		0	340	0	0	0	0	0
11A		0	429	0	0	0	0	0
12P		0	503	0	0	0	0	0
01P		0	488	0	0	0	0	0
02P		0	543	0	0	0	0	0
03P		0	505	0	0	0	0	0
04P		0	517	0	0	0	0	0
05P		0	592	0	0	0	0	0
06P		0	694	0	0	0	0	0
07P		0	543	0	0	0	0	0
08P		0	440	0	0	0	0	0
09P		0	287	0	0	0	0	0
10P		0	230	0	0	0	0	0
11P		0	176	0	0	0	0	0
TOT		0	7431	175	0	0	0	0

STATE OF CONNECTICUT
 DEPARTMENT OF TRANSPORTATION
 BUREAU OF POLICY AND PLANNING
 PLANNING INVENTORY AND DATA

TRAFFIC RECORDER DATA

TOWN OF FAIRFIELD

ROUTE 95

DIRECTION N

NB ON RAMP FROM JOHNSON DRIVE

DAY	SUN	MON	TUE	WED	THU	FRI	SAT
DATE	0	06/02/2008	06/03/2008	0	0	0	0
TYPE							
HOUR							

2008 ADT = 7800 ACF = NA

12A	0	0	65	0	0	0	0
01A	0	0	35	0	0	0	0
02A	0	0	33	0	0	0	0
03A	0	0	21	0	0	0	0
04A	0	15	0	0	0	0	0
05A	0	84	0	0	0	0	0
06A	0	246	0	0	0	0	0
07A	0	498	0	0	0	0	0
08A	0	592	0	0	0	0	0
09A	0	430	0	0	0	0	0
10A	0	494	0	0	0	0	0
11A	0	490	0	0	0	0	0
12P	0	540	0	0	0	0	0
01P	0	506	0	0	0	0	0
02P	0	592	0	0	0	0	0
03P	0	586	0	0	0	0	0
04P	0	710	0	0	0	0	0
05P	0	877	0	0	0	0	0
06P	0	573	0	0	0	0	0
07P	0	403	0	0	0	0	0
08P	0	308	0	0	0	0	0
09P	0	252	0	0	0	0	0
10P	0	158	0	0	0	0	0
11P	0	106	0	0	0	0	0
TOT	0	8460	154	0	0	0	0

STATE OF CONNECTICUT
DEPARTMENT OF TRANSPORTATION
BUREAU OF POLICY AND PLANNING
PLANNING INVENTORY AND DATA

TRAFFIC RECORDER DATA

TOWN OF FAIRFIELD	ROUTE 95							DIRECTION S
SB ON RAMP FROM COMMERCE DRIVE	SUN	MON	TUE	WED	THU	FRI	SAT	
DAY	0	06/02/2008	06/03/2008	0	0	0	0	
DATE								
TYPE								
HOUR								
	2008 ADT = 4200		ACF = NA					

12A	0	0	39	0	0	0	0	
01A	0	0	16	0	0	0	0	
02A	0	0	14	0	0	0	0	
03A	0	0	17	0	0	0	0	
04A	0	57	0	0	0	0	0	
05A	0	197	0	0	0	0	0	
06A	0	468	0	0	0	0	0	
07A	0	369	0	0	0	0	0	
08A	0	365	0	0	0	0	0	
09A	0	293	0	0	0	0	0	
10A	0	269	0	0	0	0	0	
11A	0	266	0	0	0	0	0	
12P	0	251	0	0	0	0	0	
01P	0	270	0	0	0	0	0	
02P	0	295	0	0	0	0	0	
03P	0	267	0	0	0	0	0	
04P	0	236	0	0	0	0	0	
05P	0	255	0	0	0	0	0	
06P	0	157	0	0	0	0	0	
07P	0	160	0	0	0	0	0	
08P	0	100	0	0	0	0	0	
09P	0	103	0	0	0	0	0	
10P	0	93	0	0	0	0	0	
11P	0	58	0	0	0	0	0	
TOT	0	4529	86	0	0	0	0	

STATE OF CONNECTICUT
DEPARTMENT OF TRANSPORTATION
BUREAU OF POLICY AND PLANNING
PLANNING INVENTORY AND DATA

TRAFFIC RECORDER DATA

TOWN OF FAIRFIELD		ROUTE 95						DIRECTION N
NB OFF RAMP TO COOLIDGE STREET (EXIT 25)		SUN	MON	TUE	WED	THU	FRI	SAT
DAY	DATE	0	06/02/2008	06/03/2008	0	0	0	0
TYPE	HOUR	2008 ADT = 3900		ACF = NA				

12A		0	0	82	0	0	0	0
01A		0	0	44	0	0	0	0
02A		0	0	17	0	0	0	0
03A		0	0	21	0	0	0	0
04A		0	15	0	0	0	0	0
05A		0	18	0	0	0	0	0
06A		0	74	0	0	0	0	0
07A		0	153	0	0	0	0	0
08A		0	200	0	0	0	0	0
09A		0	178	0	0	0	0	0
10A		0	209	0	0	0	0	0
11A		0	202	0	0	0	0	0
12P		0	247	0	0	0	0	0
01P		0	236	0	0	0	0	0
02P		0	261	0	0	0	0	0
03P		0	344	0	0	0	0	0
04P		0	346	0	0	0	0	0
05P		0	367	0	0	0	0	0
06P		0	370	0	0	0	0	0
07P		0	253	0	0	0	0	0
08P		0	212	0	0	0	0	0
09P		0	192	0	0	0	0	0
10P		0	162	0	0	0	0	0
11P		0	132	0	0	0	0	0
TOT		0	4171	164	0	0	0	0

STATE OF CONNECTICUT
DEPARTMENT OF TRANSPORTATION
BUREAU OF POLICY AND PLANNING
PLANNING INVENTORY AND DATA

TRAFFIC RECORDER DATA

TOWN OF FAIRFIELD

ROUTE 95

DIRECTION N

NB ACCESS FROM REST AREA (EXIT 22)

DAY	SUN	MON	TUE	WED	THU	FRI	SAT
DATE	0	06/02/2008	06/03/2008	06/04/2008	06/05/2008	0	0
TYPE							
HOUR							

2008 ADT = 2800

ACF = NA

12A	0	0	88	77	86	0	0
01A	0	0	64	39	49	0	0
02A	0	0	47	51	52	0	0
03A	0	0	49	36	41	0	0
04A	0	53	45	55	0	0	0
05A	0	76	68	72	0	0	0
06A	0	131	118	101	0	0	0
07A	0	153	143	108	0	0	0
08A	0	118	127	130	0	0	0
09A	0	123	130	114	0	0	0
10A	0	160	174	171	0	0	0
11A	0	191	164	149	0	0	0
12P	0	206	212	260	0	0	0
01P	0	220	211	228	0	0	0
02P	0	225	198	217	0	0	0
03P	0	217	164	152	0	0	0
04P	0	212	182	144	0	0	0
05P	0	162	192	143	0	0	0
06P	0	162	170	175	0	0	0
07P	0	122	150	199	0	0	0
08P	0	114	109	162	0	0	0
09P	0	88	96	107	0	0	0
10P	0	97	88	85	0	0	0
11P	0	84	99	101	0	0	0
TOT	0	2914	3088	3076	228	0	0

STATE OF CONNECTICUT
 DEPARTMENT OF TRANSPORTATION
 BUREAU OF POLICY AND PLANNING
 PLANNING INVENTORY AND DATA

TRAFFIC RECORDER DATA

TOWN OF FAIRFIELD		ROUTE 95						DIRECTION N
NB OFF RAMP TO ROUND HILL RD (EXIT 22)		SUN	MON	TUE	WED	THU	FRI	SAT
DAY	DATE	0	06/02/2008	06/03/2008	06/04/2008	06/05/2008	0	0
TYPE	HOUR	2008 ADT = 3500		ACF = NA				

12A		0	0	28	30	28	0	0
01A		0	0	11	14	21	0	0
02A		0	0	9	4	10	0	0
03A		0	0	7	5	10	0	0
04A		0	9	8	7	0	0	0
05A		0	32	18	19	0	0	0
06A		0	47	38	31	0	0	0
07A		0	159	161	141	0	0	0
08A		0	239	249	234	0	0	0
09A		0	182	182	196	0	0	0
10A		0	183	176	161	0	0	0
11A		0	204	208	196	0	0	0
12P		0	256	287	263	0	0	0
01P		0	255	274	269	0	0	0
02P		0	292	288	288	0	0	0
03P		0	344	318	269	0	0	0
04P		0	313	334	302	0	0	0
05P		0	385	344	309	0	0	0
06P		0	363	350	352	0	0	0
07P		0	234	242	286	0	0	0
08P		0	145	159	200	0	0	0
09P		0	121	123	119	0	0	0
10P		0	68	84	86	0	0	0
11P		0	31	54	72	0	0	0
TOT		0	3862	3952	3853	69	0	0

STATE OF CONNECTICUT
DEPARTMENT OF TRANSPORTATION
BUREAU OF POLICY AND PLANNING
PLANNING INVENTORY AND DATA

TRAFFIC RECORDER DATA

TOWN OF FAIRFIELD	ROUTE 95						DIRECTION S
SB ON RAMP FROM ROUND HILL RD	SUN	MON	TUE	WED	THU	FRI	SAT
DAY	0	06/02/2008	06/03/2008	06/04/2008	06/05/2008	0	0
DATE							
TYPE							
HOUR							
	2008 ADT = 4200		ACF = NA				

12A	0	0	15	22	16	0	0
01A	0	0	6	10	8	0	0
02A	0	0	4	3	0	0	0
03A	0	16	13	8	0	0	0
04A	0	16	26	14	0	0	0
05A	0	82	84	76	0	0	0
06A	0	450	442	400	0	0	0
07A	0	634	609	649	0	0	0
08A	0	444	484	495	0	0	0
09A	0	279	275	324	0	0	0
10A	0	217	233	266	0	0	0
11A	0	223	267	235	0	0	0
12P	0	260	251	300	0	0	0
01P	0	239	236	262	0	0	0
02P	0	261	312	245	0	0	0
03P	0	254	230	244	0	0	0
04P	0	261	250	231	0	0	0
05P	0	263	225	256	0	0	0
06P	0	201	207	165	0	0	0
07P	0	185	150	148	0	0	0
08P	0	114	135	180	0	0	0
09P	0	123	125	121	0	0	0
10P	0	62	69	55	0	0	0
11P	0	28	31	28	0	0	0
TOT	0	4612	4679	4737	24	0	0

STATE OF CONNECTICUT
DEPARTMENT OF TRANSPORTATION
BUREAU OF POLICY AND PLANNING
PLANNING INVENTORY AND DATA

TRAFFIC RECORDER DATA

TOWN OF BRIDGEPORT

ROUTE 95

DIRECTION S

SB OFF RAMP TO ROUTE 130 (EXIT 25)

DAY	SUN	MON	TUE	WED	THU	FRI	SAT
DATE	0	06/16/2014	06/17/2014	06/18/2014	0	0	0
TYPE							
HOUR							

2014 ADT = 9300 ACF = NA

12A	0	0	87	109	0	0	0
01A	0	0	55	48	0	0	0
02A	0	0	27	31	0	0	0
03A	0	27	32	0	0	0	0
04A	0	35	37	0	0	0	0
05A	0	124	121	0	0	0	0
06A	0	491	491	0	0	0	0
07A	0	906	895	0	0	0	0
08A	0	755	763	0	0	0	0
09A	0	583	593	0	0	0	0
10A	0	451	448	0	0	0	0
11A	0	457	511	0	0	0	0
12P	0	520	528	0	0	0	0
01P	0	563	559	0	0	0	0
02P	0	550	542	0	0	0	0
03P	0	727	714	0	0	0	0
04P	0	782	768	0	0	0	0
05P	0	803	804	0	0	0	0
06P	0	575	580	0	0	0	0
07P	0	537	545	0	0	0	0
08P	0	477	461	0	0	0	0
09P	0	411	419	0	0	0	0
10P	0	253	244	0	0	0	0
11P	0	167	153	0	0	0	0
TOT	0	10194	10377	188	0	0	0

STATE OF CONNECTICUT
 DEPARTMENT OF TRANSPORTATION
 BUREAU OF POLICY AND PLANNING
 PLANNING INVENTORY AND DATA

TRAFFIC RECORDER DATA

TOWN OF BRIDGEPORT	ROUTE 95						DIRECTION N
NB ON RAMP FROM ROUTE 130(FAIRFIELD AVE)	SUN	MON	TUE	WED	THU	FRI	SAT
DAY	0	06/16/2014	06/17/2014	06/18/2014	0	0	0
DATE							
TYPE							
HOUR							
	2014 ADT = 9400	ACF = NA					

12A	0	0	100	127	0	0	0
01A	0	0	47	94	0	0	0
02A	0	0	49	52	0	0	0
03A	0	23	31	0	0	0	0
04A	0	35	46	0	0	0	0
05A	0	146	155	0	0	0	0
06A	0	390	380	0	0	0	0
07A	0	622	630	0	0	0	0
08A	0	663	702	0	0	0	0
09A	0	520	560	0	0	0	0
10A	0	528	508	0	0	0	0
11A	0	529	555	0	0	0	0
12P	0	569	609	0	0	0	0
01P	0	609	607	0	0	0	0
02P	0	691	682	0	0	0	0
03P	0	724	769	0	0	0	0
04P	0	820	805	0	0	0	0
05P	0	823	830	0	0	0	0
06P	0	632	634	0	0	0	0
07P	0	513	585	0	0	0	0
08P	0	451	436	0	0	0	0
09P	0	380	349	0	0	0	0
10P	0	282	317	0	0	0	0
11P	0	180	194	0	0	0	0
TOT	0	10130	10580	273	0	0	0

STATE OF CONNECTICUT
DEPARTMENT OF TRANSPORTATION
BUREAU OF POLICY AND PLANNING
PLANNING INVENTORY AND DATA

TRAFFIC RECORDER DATA

TOWN OF BRIDGEPORT

ROUTE 95

DIRECTION S

SB ON RAMP FROM WORDIN AVENUE #2

DAY	SUN	MON	TUE	WED	THU	FRI	SAT
DATE	0	06/16/2014	06/17/2014	06/18/2014	0	0	0
TYPE							
HOUR							

2014 ADT = 3200 ACF = NA

12A	0	0	31	27	0	0	0
01A	0	0	26	17	0	0	0
02A	0	0	14	33	0	0	0
03A	0	18	26	0	0	0	0
04A	0	33	27	0	0	0	0
05A	0	67	85	0	0	0	0
06A	0	492	527	0	0	0	0
07A	0	673	670	0	0	0	0
08A	0	272	218	0	0	0	0
09A	0	120	156	0	0	0	0
10A	0	144	151	0	0	0	0
11A	0	149	189	0	0	0	0
12P	0	186	171	0	0	0	0
01P	0	171	157	0	0	0	0
02P	0	142	138	0	0	0	0
03P	0	175	143	0	0	0	0
04P	0	153	167	0	0	0	0
05P	0	137	175	0	0	0	0
06P	0	96	125	0	0	0	0
07P	0	107	106	0	0	0	0
08P	0	105	116	0	0	0	0
09P	0	89	91	0	0	0	0
10P	0	42	51	0	0	0	0
11P	0	34	39	0	0	0	0
TOT	0	3405	3599	77	0	0	0

STATE OF CONNECTICUT
 DEPARTMENT OF TRANSPORTATION
 BUREAU OF POLICY AND PLANNING
 PLANNING INVENTORY AND DATA

TRAFFIC RECORDER DATA

TOWN OF BRIDGEPORT

ROUTE 95

DIRECTION S

SB OFF RAMP TO WORDIN AVENUE #2(EXIT 26)

DAY	SUN	MON	TUE	WED	THU	FRI	SAT
DATE	0	06/16/2014	06/17/2014	06/18/2014	0	0	0
TYPE							
HOUR							

2014 ADT = 6000 ACF = NA

12A	0	0	65	67	0	0	0
01A	0	0	43	48	0	0	0
02A	0	0	46	44	0	0	0
03A	0	39	36	0	0	0	0
04A	0	49	50	0	0	0	0
05A	0	157	159	0	0	0	0
06A	0	708	717	0	0	0	0
07A	0	902	916	0	0	0	0
08A	0	769	717	0	0	0	0
09A	0	297	288	0	0	0	0
10A	0	278	299	0	0	0	0
11A	0	300	307	0	0	0	0
12P	0	309	320	0	0	0	0
01P	0	298	305	0	0	0	0
02P	0	381	386	0	0	0	0
03P	0	375	380	0	0	0	0
04P	0	352	363	0	0	0	0
05P	0	315	319	0	0	0	0
06P	0	245	251	0	0	0	0
07P	0	184	196	0	0	0	0
08P	0	200	198	0	0	0	0
09P	0	174	167	0	0	0	0
10P	0	116	108	0	0	0	0
11P	0	89	79	0	0	0	0
TOT	0	6537	6715	159	0	0	0

STATE OF CONNECTICUT
DEPARTMENT OF TRANSPORTATION
BUREAU OF POLICY AND PLANNING
PLANNING INVENTORY AND DATA

TRAFFIC RECORDER DATA

TOWN OF BRIDGEPORT		ROUTE 95						DIRECTION N
NB OFF RAMP TO WORDIN AVENUE #2 (EXIT 26)		SUN	MON	TUE	WED	THU	FRI	SAT
DAY	DATE	0	06/16/2014	06/17/2014	0	0	0	0
TYPE	HOUR	2014 ADT = 2700		ACF = NA				

12A		0	0	46	0	0	0	0
01A		0	0	33	0	0	0	0
02A		0	0	45	0	0	0	0
03A		0	0	53	0	0	0	0
04A		0	18	30	0	0	0	0
05A		0	37	0	0	0	0	0
06A		0	82	0	0	0	0	0
07A		0	124	0	0	0	0	0
08A		0	143	0	0	0	0	0
09A		0	146	0	0	0	0	0
10A		0	166	0	0	0	0	0
11A		0	167	0	0	0	0	0
12P		0	189	0	0	0	0	0
01P		0	175	0	0	0	0	0
02P		0	215	0	0	0	0	0
03P		0	239	0	0	0	0	0
04P		0	225	0	0	0	0	0
05P		0	238	0	0	0	0	0
06P		0	212	0	0	0	0	0
07P		0	131	0	0	0	0	0
08P		0	115	0	0	0	0	0
09P		0	90	0	0	0	0	0
10P		0	77	0	0	0	0	0
11P		0	76	0	0	0	0	0
TOT		0	2865	207	0	0	0	0

STATE OF CONNECTICUT
DEPARTMENT OF TRANSPORTATION
BUREAU OF POLICY AND PLANNING
PLANNING INVENTORY AND DATA

TRAFFIC RECORDER DATA

TOWN OF BRIDGEPORT		ROUTE 95						DIRECTION N
NB ON RAMP FROM CARBON STREET		SUN	MON	TUE	WED	THU	FRI	SAT
DAY	DATE	0	06/16/2014	06/17/2014	06/18/2014	0	0	0
TYPE	HOUR	2014 ADT = 4200		ACF = NA				

12A		0	0	49	71	0	0	0
01A		0	0	27	33	0	0	0
02A		0	0	24	41	0	0	0
03A		0	0	30	48	0	0	0
04A		0	53	45	0	0	0	0
05A		0	112	122	0	0	0	0
06A		0	192	210	0	0	0	0
07A		0	283	298	0	0	0	0
08A		0	293	307	0	0	0	0
09A		0	258	252	0	0	0	0
10A		0	273	280	0	0	0	0
11A		0	291	291	0	0	0	0
12P		0	274	279	0	0	0	0
01P		0	278	263	0	0	0	0
02P		0	332	352	0	0	0	0
03P		0	408	352	0	0	0	0
04P		0	349	322	0	0	0	0
05P		0	259	272	0	0	0	0
06P		0	206	224	0	0	0	0
07P		0	178	215	0	0	0	0
08P		0	160	172	0	0	0	0
09P		0	162	169	0	0	0	0
10P		0	94	97	0	0	0	0
11P		0	92	95	0	0	0	0
TOT		0	4547	4747	193	0	0	0

STATE OF CONNECTICUT
DEPARTMENT OF TRANSPORTATION
BUREAU OF POLICY AND PLANNING
PLANNING INVENTORY AND DATA

TRAFFIC RECORDER DATA

TOWN OF BRIDGEPORT	ROUTE 95						DIRECTION S
SB ON RAMP FROM ROUTE 8 & 25 SB	SUN	MON	TUE	WED	THU	FRI	SAT
DAY	0	06/16/2014	06/17/2014	06/18/2014	0	0	0
DATE							
TYPE							
HOUR							
	2014 ADT = 25000		ACF = NA				

12A	0	0	164	188	0	0	0
01A	0	0	136	147	0	0	0
02A	0	0	124	134	0	0	0
03A	0	173	175	0	0	0	0
04A	0	413	444	0	0	0	0
05A	0	1579	1554	0	0	0	0
06A	0	1633	1659	0	0	0	0
07A	0	1333	1396	0	0	0	0
08A	0	1782	1923	0	0	0	0
09A	0	1731	1797	0	0	0	0
10A	0	1595	1721	0	0	0	0
11A	0	1623	1783	0	0	0	0
12P	0	1549	1690	0	0	0	0
01P	0	1525	1635	0	0	0	0
02P	0	1653	1834	0	0	0	0
03P	0	1681	1695	0	0	0	0
04P	0	1705	1703	0	0	0	0
05P	0	1841	1931	0	0	0	0
06P	0	1348	1475	0	0	0	0
07P	0	1094	1128	0	0	0	0
08P	0	898	817	0	0	0	0
09P	0	697	804	0	0	0	0
10P	0	530	539	0	0	0	0
11P	0	342	334	0	0	0	0
TOT	0	26725	28461	469	0	0	0

STATE OF CONNECTICUT
DEPARTMENT OF TRANSPORTATION
BUREAU OF POLICY AND PLANNING
PLANNING INVENTORY AND DATA

TRAFFIC RECORDER DATA

TOWN OF BRIDGEPORT	ROUTE 95							DIRECTION S
SB ON RAMP FROM MYRTLE AVENUE #1	SUN	MON	TUE	WED	THU	FRI	SAT	
DAY	0	06/16/2014	06/17/2014	0	0	0	0	
DATE								
TYPE								
HOUR								
	2014 ADT = 2800		ACF = NA					

12A	0	0	6	0	0	0	0	
01A	0	0	8	0	0	0	0	
02A	0	0	6	0	0	0	0	
03A	0	21	9	0	0	0	0	
04A	0	10	10	0	0	0	0	
05A	0	60	0	0	0	0	0	
06A	0	482	0	0	0	0	0	
07A	0	666	0	0	0	0	0	
08A	0	138	0	0	0	0	0	
09A	0	141	0	0	0	0	0	
10A	0	160	0	0	0	0	0	
11A	0	149	0	0	0	0	0	
12P	0	135	0	0	0	0	0	
01P	0	122	0	0	0	0	0	
02P	0	121	0	0	0	0	0	
03P	0	158	0	0	0	0	0	
04P	0	175	0	0	0	0	0	
05P	0	143	0	0	0	0	0	
06P	0	112	0	0	0	0	0	
07P	0	76	0	0	0	0	0	
08P	0	62	0	0	0	0	0	
09P	0	70	0	0	0	0	0	
10P	0	66	0	0	0	0	0	
11P	0	29	0	0	0	0	0	
TOT	0	3096	39	0	0	0	0	

STATE OF CONNECTICUT
DEPARTMENT OF TRANSPORTATION
BUREAU OF POLICY AND PLANNING
PLANNING INVENTORY AND DATA

TRAFFIC RECORDER DATA

TOWN OF BRIDGEPORT	ROUTE 95						DIRECTION S
SB OFF RAMP TO ROUTE 8 & 25 NB (EXIT 27A)	SUN	MON	TUE	WED	THU	FRI	SAT
DAY	0	06/16/2014	06/17/2014	06/18/2014	0	0	0
DATE							
TYPE							
HOUR							
	2014 ADT = 17900	ACF = NA					

12A	0	0	206	193	0	0	0
01A	0	0	106	130	0	0	0
02A	0	0	73	85	0	0	0
03A	0	77	85	0	0	0	0
04A	0	111	142	0	0	0	0
05A	0	282	277	0	0	0	0
06A	0	727	723	0	0	0	0
07A	0	1168	1176	0	0	0	0
08A	0	1238	1234	0	0	0	0
09A	0	1094	1104	0	0	0	0
10A	0	927	925	0	0	0	0
11A	0	1055	1044	0	0	0	0
12P	0	1093	1086	0	0	0	0
01P	0	1117	1116	0	0	0	0
02P	0	1261	1271	0	0	0	0
03P	0	1640	1627	0	0	0	0
04P	0	1617	1624	0	0	0	0
05P	0	1628	1621	0	0	0	0
06P	0	1135	1118	0	0	0	0
07P	0	877	887	0	0	0	0
08P	0	804	802	0	0	0	0
09P	0	744	751	0	0	0	0
10P	0	554	555	0	0	0	0
11P	0	364	368	0	0	0	0
TOT	0	19513	19921	408	0	0	0

STATE OF CONNECTICUT
DEPARTMENT OF TRANSPORTATION
BUREAU OF POLICY AND PLANNING
PLANNING INVENTORY AND DATA

TRAFFIC RECORDER DATA

TOWN OF BRIDGEPORT	ROUTE 95						DIRECTION S
SB OFF RAMP TO LAFAYETTE STREET (EXIT 27)	SUN	MON	TUE	WED	THU	FRI	SAT
DAY	0	0	06/10/2014	06/11/2014	06/12/2014	0	0
DATE							
TYPE							
HOUR							
	2014 ADT = 4600		ACF = NA				

12A	0	0	0	45	61	0	0
01A	0	0	0	26	41	0	0
02A	0	0	0	15	23	0	0
03A	0	0	10	19	0	0	0
04A	0	0	16	18	0	0	0
05A	0	0	97	107	0	0	0
06A	0	0	622	610	0	0	0
07A	0	0	604	589	0	0	0
08A	0	0	428	436	0	0	0
09A	0	0	238	247	0	0	0
10A	0	0	196	181	0	0	0
11A	0	0	200	205	0	0	0
12P	0	0	253	237	0	0	0
01P	0	0	245	250	0	0	0
02P	0	0	252	261	0	0	0
03P	0	0	299	301	0	0	0
04P	0	0	284	279	0	0	0
05P	0	0	342	342	0	0	0
06P	0	0	276	286	0	0	0
07P	0	0	218	212	0	0	0
08P	0	0	186	175	0	0	0
09P	0	0	125	133	0	0	0
10P	0	0	84	98	0	0	0
11P	0	0	69	59	0	0	0
TOT	0	0	5044	5131	125	0	0

STATE OF CONNECTICUT
DEPARTMENT OF TRANSPORTATION
BUREAU OF POLICY AND PLANNING
PLANNING INVENTORY AND DATA

TRAFFIC RECORDER DATA

TOWN OF BRIDGEPORT		ROUTE 95						DIRECTION S
SB OFF RAMP TO LAFAYETTE BLVD (EXIT 27)		SUN	MON	TUE	WED	THU	FRI	SAT
DAY	DATE	0	0	06/10/2014	06/11/2014	06/12/2014	0	0
TYPE	HOUR	2014 ADT = 2700		ACF = NA				

12A		0	0	0	12	11	0	0
01A		0	0	0	14	10	0	0
02A		0	0	0	6	10	0	0
03A		0	0	12	13	0	0	0
04A		0	0	4	12	0	0	0
05A		0	0	33	28	0	0	0
06A		0	0	124	125	0	0	0
07A		0	0	308	293	0	0	0
08A		0	0	421	400	0	0	0
09A		0	0	237	264	0	0	0
10A		0	0	192	196	0	0	0
11A		0	0	141	147	0	0	0
12P		0	0	162	169	0	0	0
01P		0	0	152	129	0	0	0
02P		0	0	172	164	0	0	0
03P		0	0	195	169	0	0	0
04P		0	0	165	125	0	0	0
05P		0	0	167	262	0	0	0
06P		0	0	107	219	0	0	0
07P		0	0	91	61	0	0	0
08P		0	0	55	79	0	0	0
09P		0	0	52	63	0	0	0
10P		0	0	46	46	0	0	0
11P		0	0	20	23	0	0	0
TOT		0	0	2856	3019	31	0	0

STATE OF CONNECTICUT
DEPARTMENT OF TRANSPORTATION
BUREAU OF POLICY AND PLANNING
PLANNING INVENTORY AND DATA

TRAFFIC RECORDER DATA

TOWN OF BRIDGEPORT		ROUTE 95						DIRECTION N
NB OFF RAMP TO MYRTLE AVENUE #1 (EXIT 27)		SUN	MON	TUE	WED	THU	FRI	SAT
DAY	DATE	0	06/16/2014	06/17/2014	06/18/2014	0	0	0
TYPE	HOUR	2014 ADT = 2900		ACF = NA				

12A		0	0	19	24	0	0	0
01A		0	0	13	16	0	0	0
02A		0	0	30	19	0	0	0
03A		0	0	13	31	0	0	0
04A		0	12	14	0	0	0	0
05A		0	19	21	0	0	0	0
06A		0	62	67	0	0	0	0
07A		0	213	215	0	0	0	0
08A		0	354	327	0	0	0	0
09A		0	200	260	0	0	0	0
10A		0	162	188	0	0	0	0
11A		0	168	196	0	0	0	0
12P		0	188	235	0	0	0	0
01P		0	219	237	0	0	0	0
02P		0	221	196	0	0	0	0
03P		0	148	129	0	0	0	0
04P		0	164	153	0	0	0	0
05P		0	182	161	0	0	0	0
06P		0	340	160	0	0	0	0
07P		0	145	131	0	0	0	0
08P		0	93	108	0	0	0	0
09P		0	180	190	0	0	0	0
10P		0	116	132	0	0	0	0
11P		0	33	39	0	0	0	0
TOT		0	3219	3234	90	0	0	0

STATE OF CONNECTICUT
DEPARTMENT OF TRANSPORTATION
BUREAU OF POLICY AND PLANNING
PLANNING INVENTORY AND DATA

TRAFFIC RECORDER DATA

TOWN OF BRIDGEPORT

ROUTE 95

DIRECTION N

NB ON RAMP FROM ROUTE 8 & 25 SB

DAY	SUN	MON	TUE	WED	THU	FRI	SAT
DATE	0	0	06/10/2014	06/11/2014	06/12/2014	0	0
TYPE							
HOUR							

2014 ADT = 17300

ACF = NA

12A	0	0	0	175	154	0	0
01A	0	0	0	119	91	0	0
02A	0	0	0	87	67	0	0
03A	0	0	86	117	0	0	0
04A	0	0	213	222	0	0	0
05A	0	0	513	524	0	0	0
06A	0	0	1038	1076	0	0	0
07A	0	0	1408	1343	0	0	0
08A	0	0	1349	1309	0	0	0
09A	0	0	1043	1067	0	0	0
10A	0	0	967	969	0	0	0
11A	0	0	930	914	0	0	0
12P	0	0	1039	969	0	0	0
01P	0	0	1042	1032	0	0	0
02P	0	0	1181	1194	0	0	0
03P	0	0	1388	1393	0	0	0
04P	0	0	1470	1279	0	0	0
05P	0	0	1412	1180	0	0	0
06P	0	0	1088	998	0	0	0
07P	0	0	807	867	0	0	0
08P	0	0	696	780	0	0	0
09P	0	0	577	657	0	0	0
10P	0	0	413	513	0	0	0
11P	0	0	312	326	0	0	0
TOT	0	0	18972	19110	312	0	0

STATE OF CONNECTICUT
DEPARTMENT OF TRANSPORTATION
BUREAU OF POLICY AND PLANNING
PLANNING INVENTORY AND DATA

TRAFFIC RECORDER DATA

TOWN OF BRIDGEPORT	ROUTE 95						DIRECTION N
NB OFF RAMP TO ROUTE 8 & 25 NB (EXIT 27A)	SUN	MON	TUE	WED	THU	FRI	SAT
DAY	0	06/16/2014	06/17/2014	06/18/2014	0	0	0
DATE							
TYPE							
HOUR							
	2014 ADT = 26700	ACF = NA					

12A	0	0	337	418	0	0	0
01A	0	0	197	232	0	0	0
02A	0	0	160	167	0	0	0
03A	0	0	129	135	0	0	0
04A	0	147	164	0	0	0	0
05A	0	385	388	0	0	0	0
06A	0	942	950	0	0	0	0
07A	0	1644	1575	0	0	0	0
08A	0	1744	1818	0	0	0	0
09A	0	1417	1425	0	0	0	0
10A	0	1376	1417	0	0	0	0
11A	0	1570	1512	0	0	0	0
12P	0	1555	1622	0	0	0	0
01P	0	1767	1761	0	0	0	0
02P	0	2061	2121	0	0	0	0
03P	0	2171	2067	0	0	0	0
04P	0	2185	2162	0	0	0	0
05P	0	2187	2213	0	0	0	0
06P	0	2128	2158	0	0	0	0
07P	0	1772	1804	0	0	0	0
08P	0	1375	1369	0	0	0	0
09P	0	878	1042	0	0	0	0
10P	0	890	886	0	0	0	0
11P	0	528	616	0	0	0	0
TOT	0	28722	29893	952	0	0	0

STATE OF CONNECTICUT
DEPARTMENT OF TRANSPORTATION
BUREAU OF POLICY AND PLANNING
PLANNING INVENTORY AND DATA

TRAFFIC RECORDER DATA

TOWN OF BRIDGEPORT		ROUTE 95						DIRECTION N
NB ON RAMP FROM LAFAYETTE STREET		SUN	MON	TUE	WED	THU	FRI	SAT
DAY	DATE	0	0	06/10/2014	06/11/2014	06/12/2014	0	0
TYPE	HOUR	2014 ADT = 5500		ACF = NA				

12A		0	0	0	40	48	0	0
01A		0	0	0	34	41	0	0
02A		0	0	0	20	26	0	0
03A		0	0	13	17	0	0	0
04A		0	0	19	20	0	0	0
05A		0	0	66	62	0	0	0
06A		0	0	147	134	0	0	0
07A		0	0	233	236	0	0	0
08A		0	0	319	336	0	0	0
09A		0	0	238	250	0	0	0
10A		0	0	266	262	0	0	0
11A		0	0	342	305	0	0	0
12P		0	0	326	322	0	0	0
01P		0	0	347	338	0	0	0
02P		0	0	426	374	0	0	0
03P		0	0	483	505	0	0	0
04P		0	0	619	570	0	0	0
05P		0	0	672	633	0	0	0
06P		0	0	395	326	0	0	0
07P		0	0	322	338	0	0	0
08P		0	0	331	313	0	0	0
09P		0	0	187	311	0	0	0
10P		0	0	135	296	0	0	0
11P		0	0	82	141	0	0	0
TOT		0	0	5968	6183	115	0	0

STATE OF CONNECTICUT
DEPARTMENT OF TRANSPORTATION
BUREAU OF POLICY AND PLANNING
PLANNING INVENTORY AND DATA

TRAFFIC RECORDER DATA

TOWN OF BRIDGEPORT	ROUTE 95						DIRECTION S
SB ON RAMP FROM ROUTE 127 (EAST MAIN ST)	SUN	MON	TUE	WED	THU	FRI	SAT
DAY	0	06/09/2014	06/10/2014	06/11/2014	0	0	0
DATE							
TYPE							
HOUR							
	2014 ADT = 4200	ACF = NA					

12A	0	0	39	49	0	0	0
01A	0	0	25	25	0	0	0
02A	0	0	16	25	0	0	0
03A	0	0	20	30	0	0	0
04A	0	29	27	0	0	0	0
05A	0	112	108	0	0	0	0
06A	0	242	255	0	0	0	0
07A	0	253	275	0	0	0	0
08A	0	314	345	0	0	0	0
09A	0	262	251	0	0	0	0
10A	0	238	224	0	0	0	0
11A	0	200	237	0	0	0	0
12P	0	212	255	0	0	0	0
01P	0	235	242	0	0	0	0
02P	0	259	272	0	0	0	0
03P	0	384	400	0	0	0	0
04P	0	366	382	0	0	0	0
05P	0	332	343	0	0	0	0
06P	0	277	289	0	0	0	0
07P	0	259	260	0	0	0	0
08P	0	183	226	0	0	0	0
09P	0	135	174	0	0	0	0
10P	0	86	117	0	0	0	0
11P	0	66	71	0	0	0	0
TOT	0	4444	4853	129	0	0	0

STATE OF CONNECTICUT
DEPARTMENT OF TRANSPORTATION
BUREAU OF POLICY AND PLANNING
PLANNING INVENTORY AND DATA

TRAFFIC RECORDER DATA

TOWN OF BRIDGEPORT

ROUTE 95

DIRECTION N

NB OFF RAMP TO ROUTE 127 (EXIT 28)

DAY	SUN	MON	TUE	WED	THU	FRI	SAT
DATE	0	06/09/2014	06/10/2014	06/11/2014	0	0	0
TYPE							
HOUR							

2014 ADT = 4500 ACF = NA

12A	0	0	61	60	0	0	0
01A	0	0	29	27	0	0	0
02A	0	0	16	14	0	0	0
03A	0	0	10	28	0	0	0
04A	0	19	24	0	0	0	0
05A	0	37	37	0	0	0	0
06A	0	126	139	0	0	0	0
07A	0	224	224	0	0	0	0
08A	0	312	314	0	0	0	0
09A	0	214	215	0	0	0	0
10A	0	226	228	0	0	0	0
11A	0	292	289	0	0	0	0
12P	0	300	301	0	0	0	0
01P	0	284	286	0	0	0	0
02P	0	340	329	0	0	0	0
03P	0	406	416	0	0	0	0
04P	0	405	401	0	0	0	0
05P	0	422	431	0	0	0	0
06P	0	356	364	0	0	0	0
07P	0	304	303	0	0	0	0
08P	0	219	218	0	0	0	0
09P	0	159	154	0	0	0	0
10P	0	148	142	0	0	0	0
11P	0	80	90	0	0	0	0
TOT	0	4873	5021	129	0	0	0

STATE OF CONNECTICUT
DEPARTMENT OF TRANSPORTATION
BUREAU OF POLICY AND PLANNING
PLANNING INVENTORY AND DATA

TRAFFIC RECORDER DATA

TOWN OF BRIDGEPORT	ROUTE 95							DIRECTION S
SB ON RAMP FROM SEAVIEW AVE	SUN	MON	TUE	WED	THU	FRI	SAT	
DAY	0	06/09/2014	06/10/2014	06/11/2014	0	0	0	
DATE								
TYPE								
HOUR								
	2014 ADT = 8800		ACF = NA					

12A	0	0	94	111	0	0	0	
01A	0	0	60	80	0	0	0	
02A	0	0	38	55	0	0	0	
03A	0	0	42	20	0	0	0	
04A	0	66	75	0	0	0	0	
05A	0	235	253	0	0	0	0	
06A	0	566	568	0	0	0	0	
07A	0	677	557	0	0	0	0	
08A	0	772	674	0	0	0	0	
09A	0	528	532	0	0	0	0	
10A	0	465	448	0	0	0	0	
11A	0	503	494	0	0	0	0	
12P	0	495	519	0	0	0	0	
01P	0	543	525	0	0	0	0	
02P	0	610	642	0	0	0	0	
03P	0	749	811	0	0	0	0	
04P	0	687	761	0	0	0	0	
05P	0	629	734	0	0	0	0	
06P	0	463	602	0	0	0	0	
07P	0	350	493	0	0	0	0	
08P	0	303	406	0	0	0	0	
09P	0	273	353	0	0	0	0	
10P	0	212	268	0	0	0	0	
11P	0	144	188	0	0	0	0	
TOT	0	9270	10137	266	0	0	0	

STATE OF CONNECTICUT
DEPARTMENT OF TRANSPORTATION
BUREAU OF POLICY AND PLANNING
PLANNING INVENTORY AND DATA

TRAFFIC RECORDER DATA

TOWN OF BRIDGEPORT	ROUTE 95						DIRECTION S
SB OFF RAMP TO SEAVIEW AVENUE (EXIT 29)	SUN	MON	TUE	WED	THU	FRI	SAT
DAY	0	06/09/2014	06/10/2014	06/11/2014	0	0	0
DATE							
TYPE							
HOUR							
	2014 ADT = 4400	ACF = NA					

12A	0	0	34	45	0	0	0
01A	0	0	20	26	0	0	0
02A	0	0	13	24	0	0	0
03A	0	0	22	19	0	0	0
04A	0	27	37	0	0	0	0
05A	0	104	78	0	0	0	0
06A	0	245	293	0	0	0	0
07A	0	297	416	0	0	0	0
08A	0	341	387	0	0	0	0
09A	0	267	258	0	0	0	0
10A	0	226	226	0	0	0	0
11A	0	280	260	0	0	0	0
12P	0	308	265	0	0	0	0
01P	0	279	268	0	0	0	0
02P	0	330	344	0	0	0	0
03P	0	335	358	0	0	0	0
04P	0	329	365	0	0	0	0
05P	0	336	376	0	0	0	0
06P	0	271	290	0	0	0	0
07P	0	181	207	0	0	0	0
08P	0	141	187	0	0	0	0
09P	0	118	179	0	0	0	0
10P	0	98	128	0	0	0	0
11P	0	72	92	0	0	0	0
TOT	0	4585	5103	114	0	0	0

STATE OF CONNECTICUT
DEPARTMENT OF TRANSPORTATION
BUREAU OF POLICY AND PLANNING
PLANNING INVENTORY AND DATA

TRAFFIC RECORDER DATA

TOWN OF BRIDGEPORT

ROUTE 95

DIRECTION N

NB OFF RAMP TO SEAVIEW AVENUE (EXIT 29)

DAY	SUN	MON	TUE	WED	THU	FRI	SAT
DATE	0	06/09/2014	06/10/2014	06/11/2014	0	0	0
TYPE							
HOUR							

2014 ADT = 8000 ACF = NA

12A	0	0	140	134	0	0	0
01A	0	0	73	77	0	0	0
02A	0	0	45	49	0	0	0
03A	0	0	45	42	0	0	0
04A	0	47	55	0	0	0	0
05A	0	132	142	0	0	0	0
06A	0	349	340	0	0	0	0
07A	0	531	523	0	0	0	0
08A	0	618	608	0	0	0	0
09A	0	458	456	0	0	0	0
10A	0	410	394	0	0	0	0
11A	0	381	378	0	0	0	0
12P	0	546	553	0	0	0	0
01P	0	608	626	0	0	0	0
02P	0	607	596	0	0	0	0
03P	0	585	597	0	0	0	0
04P	0	611	600	0	0	0	0
05P	0	544	594	0	0	0	0
06P	0	541	531	0	0	0	0
07P	0	453	440	0	0	0	0
08P	0	395	379	0	0	0	0
09P	0	334	335	0	0	0	0
10P	0	236	247	0	0	0	0
11P	0	192	197	0	0	0	0
TOT	0	8578	8894	302	0	0	0

STATE OF CONNECTICUT
DEPARTMENT OF TRANSPORTATION
BUREAU OF POLICY AND PLANNING
PLANNING INVENTORY AND DATA

TRAFFIC RECORDER DATA

TOWN OF BRIDGEPORT		ROUTE 95						DIRECTION N
NB ON RAMP FROM SEAVIEW AVENUE		SUN	MON	TUE	WED	THU	FRI	SAT
DAY	DATE	0	06/09/2014	06/10/2014	06/11/2014	0	0	0
TYPE	HOUR	2014 ADT = 4800		ACF = NA				

12A		0	0	41	52	0	0	0
01A		0	0	30	27	0	0	0
02A		0	0	19	20	0	0	0
03A		0	0	25	22	0	0	0
04A		0	38	32	0	0	0	0
05A		0	119	113	0	0	0	0
06A		0	284	243	0	0	0	0
07A		0	310	317	0	0	0	0
08A		0	284	288	0	0	0	0
09A		0	263	252	0	0	0	0
10A		0	256	252	0	0	0	0
11A		0	263	271	0	0	0	0
12P		0	306	328	0	0	0	0
01P		0	301	323	0	0	0	0
02P		0	361	370	0	0	0	0
03P		0	391	476	0	0	0	0
04P		0	527	508	0	0	0	0
05P		0	472	562	0	0	0	0
06P		0	252	329	0	0	0	0
07P		0	199	251	0	0	0	0
08P		0	155	210	0	0	0	0
09P		0	116	155	0	0	0	0
10P		0	80	113	0	0	0	0
11P		0	70	77	0	0	0	0
TOT		0	5047	5585	121	0	0	0

STATE OF CONNECTICUT
DEPARTMENT OF TRANSPORTATION
BUREAU OF POLICY AND PLANNING
PLANNING INVENTORY AND DATA

TRAFFIC RECORDER DATA

TOWN OF BRIDGEPORT		ROUTE 95						DIRECTION S
SB ON RAMP FROM ROUTE 113		SUN	MON	TUE	WED	THU	FRI	SAT
DAY	DATE	0	06/09/2014	06/10/2014	06/11/2014	0	0	0
TYPE	HOUR	2014 ADT = 10300		ACF = NA				

12A		0	0	102	83	0	0	0
01A		0	0	60	73	0	0	0
02A		0	0	57	63	0	0	0
03A		0	51	89	0	0	0	0
04A		0	102	101	0	0	0	0
05A		0	320	325	0	0	0	0
06A		0	656	668	0	0	0	0
07A		0	649	662	0	0	0	0
08A		0	856	868	0	0	0	0
09A		0	812	801	0	0	0	0
10A		0	583	589	0	0	0	0
11A		0	556	546	0	0	0	0
12P		0	654	640	0	0	0	0
01P		0	634	659	0	0	0	0
02P		0	729	719	0	0	0	0
03P		0	893	907	0	0	0	0
04P		0	926	831	0	0	0	0
05P		0	846	859	0	0	0	0
06P		0	499	509	0	0	0	0
07P		0	421	428	0	0	0	0
08P		0	356	352	0	0	0	0
09P		0	308	305	0	0	0	0
10P		0	238	236	0	0	0	0
11P		0	139	136	0	0	0	0
TOT		0	11228	11449	219	0	0	0

STATE OF CONNECTICUT
DEPARTMENT OF TRANSPORTATION
BUREAU OF POLICY AND PLANNING
PLANNING INVENTORY AND DATA

TRAFFIC RECORDER DATA

TOWN OF BRIDGEPORT	ROUTE 95						DIRECTION N
NB OFF RAMP TO RTE 113(X30 LORDSHIP BLVD)	SUN	MON	TUE	WED	THU	FRI	SAT
DAY	0	06/09/2014	06/10/2014	06/11/2014	0	0	0
DATE							
TYPE							
HOUR							
	2014 ADT = 11900	ACF = NA					

12A	0	0	117	114	0	0	0
01A	0	0	82	94	0	0	0
02A	0	0	61	76	0	0	0
03A	0	0	105	103	0	0	0
04A	0	151	156	0	0	0	0
05A	0	460	458	0	0	0	0
06A	0	847	858	0	0	0	0
07A	0	1071	1073	0	0	0	0
08A	0	963	966	0	0	0	0
09A	0	690	684	0	0	0	0
10A	0	588	597	0	0	0	0
11A	0	625	634	0	0	0	0
12P	0	707	704	0	0	0	0
01P	0	695	709	0	0	0	0
02P	0	808	806	0	0	0	0
03P	0	993	978	0	0	0	0
04P	0	894	896	0	0	0	0
05P	0	945	953	0	0	0	0
06P	0	719	728	0	0	0	0
07P	0	516	517	0	0	0	0
08P	0	381	389	0	0	0	0
09P	0	354	351	0	0	0	0
10P	0	240	235	0	0	0	0
11P	0	214	200	0	0	0	0
TOT	0	12861	13257	387	0	0	0

STATE OF CONNECTICUT
 DEPARTMENT OF TRANSPORTATION
 BUREAU OF POLICY AND PLANNING
 PLANNING INVENTORY AND DATA

TRAFFIC RECORDER DATA

TOWN OF BRIDGEPORT

ROUTE 95

DIRECTION S

SB OFF RAMP TO ROUTE 130 (EXIT 25)

DAY	SUN	MON	TUE	WED	THU	FRI	SAT
DATE	0	05/02/2011	05/03/2011	0	0	0	0
TYPE							
HOUR							

2011 ADT = 9500 ACF = NA

12A	0	0	98	0	0	0	0
01A	0	0	49	0	0	0	0
02A	0	0	21	0	0	0	0
03A	0	17	0	0	0	0	0
04A	0	32	0	0	0	0	0
05A	0	96	0	0	0	0	0
06A	0	586	0	0	0	0	0
07A	0	1075	0	0	0	0	0
08A	0	879	0	0	0	0	0
09A	0	522	0	0	0	0	0
10A	0	461	0	0	0	0	0
11A	0	546	0	0	0	0	0
12P	0	546	0	0	0	0	0
01P	0	527	0	0	0	0	0
02P	0	591	0	0	0	0	0
03P	0	695	0	0	0	0	0
04P	0	754	0	0	0	0	0
05P	0	772	0	0	0	0	0
06P	0	610	0	0	0	0	0
07P	0	511	0	0	0	0	0
08P	0	407	0	0	0	0	0
09P	0	335	0	0	0	0	0
10P	0	266	0	0	0	0	0
11P	0	174	0	0	0	0	0
TOT	0	10402	168	0	0	0	0

STATE OF CONNECTICUT
DEPARTMENT OF TRANSPORTATION
BUREAU OF POLICY AND PLANNING
PLANNING INVENTORY AND DATA

TRAFFIC RECORDER DATA

TOWN OF BRIDGEPORT	ROUTE 95							DIRECTION N
NB ON RAMP FROM ROUTE 130(FAIRFIELD AVE)	SUN	MON	TUE	WED	THU	FRI	SAT	
DAY	05/02/2011	05/03/2011						
DATE	0	05/02/2011	05/03/2011	0	0	0	0	
TYPE								
HOUR								
	2011 ADT = 9100		ACF = NA					

12A	0	0	96	0	0	0	0	
01A	0	0	54	0	0	0	0	
02A	0	0	25	0	0	0	0	
03A	0	21	0	0	0	0	0	
04A	0	47	0	0	0	0	0	
05A	0	123	0	0	0	0	0	
06A	0	382	0	0	0	0	0	
07A	0	653	0	0	0	0	0	
08A	0	696	0	0	0	0	0	
09A	0	569	0	0	0	0	0	
10A	0	499	0	0	0	0	0	
11A	0	540	0	0	0	0	0	
12P	0	579	0	0	0	0	0	
01P	0	618	0	0	0	0	0	
02P	0	681	0	0	0	0	0	
03P	0	750	0	0	0	0	0	
04P	0	854	0	0	0	0	0	
05P	0	800	0	0	0	0	0	
06P	0	687	0	0	0	0	0	
07P	0	521	0	0	0	0	0	
08P	0	354	0	0	0	0	0	
09P	0	140	0	0	0	0	0	
10P	0	240	0	0	0	0	0	
11P	0	162	0	0	0	0	0	
TOT	0	9916	175	0	0	0	0	

STATE OF CONNECTICUT
DEPARTMENT OF TRANSPORTATION
BUREAU OF POLICY AND PLANNING
PLANNING INVENTORY AND DATA

TRAFFIC RECORDER DATA

TOWN OF BRIDGEPORT	ROUTE 95							DIRECTION S
SB ON RAMP FROM WORDIN AVENUE #2	SUN	MON	TUE	WED	THU	FRI	SAT	
DAY	0	05/02/2011	05/03/2011	0	0	0	0	
DATE								
TYPE								
HOUR								
	2011 ADT = 2300	ACF = NA						

12A	0	0	21	0	0	0	0	
01A	0	0	15	0	0	0	0	
02A	0	0	11	0	0	0	0	
03A	0	30	0	0	0	0	0	
04A	0	34	0	0	0	0	0	
05A	0	52	0	0	0	0	0	
06A	0	146	0	0	0	0	0	
07A	0	260	0	0	0	0	0	
08A	0	179	0	0	0	0	0	
09A	0	163	0	0	0	0	0	
10A	0	120	0	0	0	0	0	
11A	0	153	0	0	0	0	0	
12P	0	176	0	0	0	0	0	
01P	0	161	0	0	0	0	0	
02P	0	172	0	0	0	0	0	
03P	0	177	0	0	0	0	0	
04P	0	133	0	0	0	0	0	
05P	0	139	0	0	0	0	0	
06P	0	113	0	0	0	0	0	
07P	0	107	0	0	0	0	0	
08P	0	86	0	0	0	0	0	
09P	0	54	0	0	0	0	0	
10P	0	38	0	0	0	0	0	
11P	0	31	0	0	0	0	0	
TOT	0	2524	47	0	0	0	0	

STATE OF CONNECTICUT
 DEPARTMENT OF TRANSPORTATION
 BUREAU OF POLICY AND PLANNING
 PLANNING INVENTORY AND DATA

TRAFFIC RECORDER DATA

TOWN OF BRIDGEPORT	ROUTE 95							DIRECTION S
SB OFF RAMP TO WORDIN AVENUE #2(EXIT 26)	SUN	MON	TUE	WED	THU	FRI	SAT	
DAY	0	05/02/2011	05/03/2011	0	0	0	0	
DATE								
TYPE								
HOUR								
	2011 ADT = 5300	ACF = NA						

12A	0	0	45	0	0	0	0	
01A	0	0	37	0	0	0	0	
02A	0	0	49	0	0	0	0	
03A	0	32	0	0	0	0	0	
04A	0	56	0	0	0	0	0	
05A	0	135	0	0	0	0	0	
06A	0	369	0	0	0	0	0	
07A	0	720	0	0	0	0	0	
08A	0	535	0	0	0	0	0	
09A	0	360	0	0	0	0	0	
10A	0	273	0	0	0	0	0	
11A	0	287	0	0	0	0	0	
12P	0	327	0	0	0	0	0	
01P	0	293	0	0	0	0	0	
02P	0	412	0	0	0	0	0	
03P	0	427	0	0	0	0	0	
04P	0	302	0	0	0	0	0	
05P	0	285	0	0	0	0	0	
06P	0	230	0	0	0	0	0	
07P	0	181	0	0	0	0	0	
08P	0	149	0	0	0	0	0	
09P	0	138	0	0	0	0	0	
10P	0	124	0	0	0	0	0	
11P	0	85	0	0	0	0	0	
TOT	0	5720	131	0	0	0	0	

STATE OF CONNECTICUT
DEPARTMENT OF TRANSPORTATION
BUREAU OF POLICY AND PLANNING
PLANNING INVENTORY AND DATA

TRAFFIC RECORDER DATA

TOWN OF BRIDGEPORT		ROUTE 95						DIRECTION N
NB OFF RAMP TO WORDIN AVENUE #2 (EXIT 26)		SUN	MON	TUE	WED	THU	FRI	SAT
DAY	DATE	0	06/13/2011	06/14/2011	0	0	0	0
TYPE	HOUR	2011 ADT = 2300		ACF = NA				

12A		0	0	45	0	0	0	0
01A		0	0	34	0	0	0	0
02A		0	0	30	0	0	0	0
03A		0	42	0	0	0	0	0
04A		0	31	0	0	0	0	0
05A		0	40	0	0	0	0	0
06A		0	53	0	0	0	0	0
07A		0	127	0	0	0	0	0
08A		0	146	0	0	0	0	0
09A		0	133	0	0	0	0	0
10A		0	140	0	0	0	0	0
11A		0	124	0	0	0	0	0
12P		0	137	0	0	0	0	0
01P		0	149	0	0	0	0	0
02P		0	159	0	0	0	0	0
03P		0	202	0	0	0	0	0
04P		0	171	0	0	0	0	0
05P		0	163	0	0	0	0	0
06P		0	157	0	0	0	0	0
07P		0	105	0	0	0	0	0
08P		0	84	0	0	0	0	0
09P		0	96	0	0	0	0	0
10P		0	84	0	0	0	0	0
11P		0	51	0	0	0	0	0
TOT		0	2394	109	0	0	0	0

STATE OF CONNECTICUT
 DEPARTMENT OF TRANSPORTATION
 BUREAU OF POLICY AND PLANNING
 PLANNING INVENTORY AND DATA

TRAFFIC RECORDER DATA

TOWN OF BRIDGEPORT	ROUTE 95							DIRECTION N
NB ON RAMP FROM WORDIN AVE #2	SUN	MON	TUE	WED	THU	FRI	SAT	
DAY	0	05/02/2011	05/03/2011	0	0	0	0	
DATE								
TYPE								
HOUR								
	2011 ADT = 4300		ACF = NA					

12A	0	0	68	0	0	0	0	
01A	0	0	29	0	0	0	0	
02A	0	0	22	0	0	0	0	
03A	0	23	0	0	0	0	0	
04A	0	30	0	0	0	0	0	
05A	0	107	0	0	0	0	0	
06A	0	178	0	0	0	0	0	
07A	0	293	0	0	0	0	0	
08A	0	347	0	0	0	0	0	
09A	0	249	0	0	0	0	0	
10A	0	248	0	0	0	0	0	
11A	0	277	0	0	0	0	0	
12P	0	274	0	0	0	0	0	
01P	0	289	0	0	0	0	0	
02P	0	360	0	0	0	0	0	
03P	0	436	0	0	0	0	0	
04P	0	382	0	0	0	0	0	
05P	0	308	0	0	0	0	0	
06P	0	196	0	0	0	0	0	
07P	0	172	0	0	0	0	0	
08P	0	115	0	0	0	0	0	
09P	0	160	0	0	0	0	0	
10P	0	104	0	0	0	0	0	
11P	0	61	0	0	0	0	0	
TOT	0	4609	119	0	0	0	0	

STATE OF CONNECTICUT
DEPARTMENT OF TRANSPORTATION
BUREAU OF POLICY AND PLANNING
PLANNING INVENTORY AND DATA

TRAFFIC RECORDER DATA

TOWN OF BRIDGEPORT	ROUTE 95							DIRECTION S
SB ON RAMP FROM ROUTE 8 & 25 SB	SUN	MON	TUE	WED	THU	FRI	SAT	
DAY	0	05/02/2011	05/03/2011	0	0	0	0	
DATE								
TYPE								
HOUR								
	2011 ADT = 23600		ACF = NA					

12A	0	0	177	0	0	0	0	
01A	0	0	125	0	0	0	0	
02A	0	0	94	0	0	0	0	
03A	0	128	0	0	0	0	0	
04A	0	402	0	0	0	0	0	
05A	0	1282	0	0	0	0	0	
06A	0	1862	0	0	0	0	0	
07A	0	1809	0	0	0	0	0	
08A	0	1854	0	0	0	0	0	
09A	0	1612	0	0	0	0	0	
10A	0	1556	0	0	0	0	0	
11A	0	1526	0	0	0	0	0	
12P	0	1402	0	0	0	0	0	
01P	0	1477	0	0	0	0	0	
02P	0	1443	0	0	0	0	0	
03P	0	1554	0	0	0	0	0	
04P	0	1608	0	0	0	0	0	
05P	0	1641	0	0	0	0	0	
06P	0	1282	0	0	0	0	0	
07P	0	1044	0	0	0	0	0	
08P	0	808	0	0	0	0	0	
09P	0	617	0	0	0	0	0	
10P	0	532	0	0	0	0	0	
11P	0	337	0	0	0	0	0	
TOT	0	25776	396	0	0	0	0	

STATE OF CONNECTICUT
 DEPARTMENT OF TRANSPORTATION
 BUREAU OF POLICY AND PLANNING
 PLANNING INVENTORY AND DATA

TRAFFIC RECORDER DATA

TOWN OF BRIDGEPORT	ROUTE 95							DIRECTION S
SB ON RAMP FROM MYRTLE AVENUE #1	SUN	MON	TUE	WED	THU	FRI	SAT	
DAY	0	05/02/2011	05/03/2011	0	0	0	0	
DATE								
TYPE								
HOUR								
	2011 ADT = 2800		ACF = NA					

12A	0	0	16	0	0	0	0	
01A	0	0	11	0	0	0	0	
02A	0	0	10	0	0	0	0	
03A	0	9	0	0	0	0	0	
04A	0	27	0	0	0	0	0	
05A	0	45	0	0	0	0	0	
06A	0	131	0	0	0	0	0	
07A	0	200	0	0	0	0	0	
08A	0	161	0	0	0	0	0	
09A	0	150	0	0	0	0	0	
10A	0	179	0	0	0	0	0	
11A	0	181	0	0	0	0	0	
12P	0	176	0	0	0	0	0	
01P	0	198	0	0	0	0	0	
02P	0	187	0	0	0	0	0	
03P	0	209	0	0	0	0	0	
04P	0	251	0	0	0	0	0	
05P	0	322	0	0	0	0	0	
06P	0	230	0	0	0	0	0	
07P	0	149	0	0	0	0	0	
08P	0	124	0	0	0	0	0	
09P	0	82	0	0	0	0	0	
10P	0	49	0	0	0	0	0	
11P	0	42	0	0	0	0	0	
TOT	0	3102	37	0	0	0	0	

STATE OF CONNECTICUT
DEPARTMENT OF TRANSPORTATION
BUREAU OF POLICY AND PLANNING
PLANNING INVENTORY AND DATA

TRAFFIC RECORDER DATA

TOWN OF BRIDGEPORT	ROUTE 95							DIRECTION S
SB OFF RAMP TO ROUTE 8 & 25 NB (EXIT 27A)	SUN	MON	TUE	WED	THU	FRI	SAT	
DAY	0	05/02/2011	05/03/2011	0	0	0	0	
DATE								
TYPE								
HOUR								
	2011 ADT = 17500		ACF = NA					

12A	0	0	158	0	0	0	0	
01A	0	0	141	0	0	0	0	
02A	0	59	0	0	0	0	0	
03A	0	65	0	0	0	0	0	
04A	0	83	0	0	0	0	0	
05A	0	262	0	0	0	0	0	
06A	0	738	0	0	0	0	0	
07A	0	1199	0	0	0	0	0	
08A	0	1269	0	0	0	0	0	
09A	0	1098	0	0	0	0	0	
10A	0	897	0	0	0	0	0	
11A	0	924	0	0	0	0	0	
12P	0	1100	0	0	0	0	0	
01P	0	1112	0	0	0	0	0	
02P	0	1223	0	0	0	0	0	
03P	0	1596	0	0	0	0	0	
04P	0	1621	0	0	0	0	0	
05P	0	1524	0	0	0	0	0	
06P	0	1117	0	0	0	0	0	
07P	0	904	0	0	0	0	0	
08P	0	746	0	0	0	0	0	
09P	0	751	0	0	0	0	0	
10P	0	488	0	0	0	0	0	
11P	0	378	0	0	0	0	0	
TOT	0	19154	299	0	0	0	0	

STATE OF CONNECTICUT
DEPARTMENT OF TRANSPORTATION
BUREAU OF POLICY AND PLANNING
PLANNING INVENTORY AND DATA

TRAFFIC RECORDER DATA

TOWN OF BRIDGEPORT	ROUTE 95							DIRECTION S
SB OFF RAMP TO LAFAYETTE STREET (EXIT 27)	SUN	MON	TUE	WED	THU	FRI	SAT	
DAY	0	05/02/2011	05/03/2011	0	0	0	0	
DATE								
TYPE								
HOUR								
	2011 ADT = 4500		ACF = NA					

12A	0	0	44	0	0	0	0	
01A	0	0	23	0	0	0	0	
02A	0	14	0	0	0	0	0	
03A	0	15	0	0	0	0	0	
04A	0	28	0	0	0	0	0	
05A	0	81	0	0	0	0	0	
06A	0	172	0	0	0	0	0	
07A	0	387	0	0	0	0	0	
08A	0	505	0	0	0	0	0	
09A	0	323	0	0	0	0	0	
10A	0	282	0	0	0	0	0	
11A	0	231	0	0	0	0	0	
12P	0	255	0	0	0	0	0	
01P	0	266	0	0	0	0	0	
02P	0	304	0	0	0	0	0	
03P	0	370	0	0	0	0	0	
04P	0	323	0	0	0	0	0	
05P	0	371	0	0	0	0	0	
06P	0	272	0	0	0	0	0	
07P	0	221	0	0	0	0	0	
08P	0	151	0	0	0	0	0	
09P	0	174	0	0	0	0	0	
10P	0	134	0	0	0	0	0	
11P	0	98	0	0	0	0	0	
TOT	0	4977	67	0	0	0	0	

STATE OF CONNECTICUT
DEPARTMENT OF TRANSPORTATION
BUREAU OF POLICY AND PLANNING
PLANNING INVENTORY AND DATA

TRAFFIC RECORDER DATA

TOWN OF BRIDGEPORT	ROUTE 95							DIRECTION S
SB OFF RAMP TO LAFAYETTE BLVD (EXIT 27)	SUN	MON	TUE	WED	THU	FRI	SAT	
DAY	0	05/02/2011	05/03/2011	0	0	0	0	
DATE								
TYPE								
HOUR								
	2011 ADT = 2900	ACF = NA						

12A	0	0	10	0	0	0	0	
01A	0	0	10	0	0	0	0	
02A	0	8	0	0	0	0	0	
03A	0	4	0	0	0	0	0	
04A	0	20	0	0	0	0	0	
05A	0	30	0	0	0	0	0	
06A	0	99	0	0	0	0	0	
07A	0	267	0	0	0	0	0	
08A	0	466	0	0	0	0	0	
09A	0	338	0	0	0	0	0	
10A	0	234	0	0	0	0	0	
11A	0	158	0	0	0	0	0	
12P	0	203	0	0	0	0	0	
01P	0	194	0	0	0	0	0	
02P	0	177	0	0	0	0	0	
03P	0	191	0	0	0	0	0	
04P	0	276	0	0	0	0	0	
05P	0	195	0	0	0	0	0	
06P	0	158	0	0	0	0	0	
07P	0	72	0	0	0	0	0	
08P	0	37	0	0	0	0	0	
09P	0	49	0	0	0	0	0	
10P	0	38	0	0	0	0	0	
11P	0	21	0	0	0	0	0	
TOT	0	3235	20	0	0	0	0	

STATE OF CONNECTICUT
 DEPARTMENT OF TRANSPORTATION
 BUREAU OF POLICY AND PLANNING
 PLANNING INVENTORY AND DATA

TRAFFIC RECORDER DATA

TOWN OF BRIDGEPORT	ROUTE 95							DIRECTION N
NB OFF RAMP TO MYRTLE AVENUE #1 (EXIT 27)	SUN	MON	TUE	WED	THU	FRI	SAT	
DAY	0	05/02/2011	05/03/2011	0	0	0	0	
DATE								
TYPE								
HOUR								
	2011 ADT = 2500		ACF = NA					

12A	0	0	12	0	0	0	0	
01A	0	0	6	0	0	0	0	
02A	0	0	10	0	0	0	0	
03A	0	8	0	0	0	0	0	
04A	0	10	0	0	0	0	0	
05A	0	22	0	0	0	0	0	
06A	0	70	0	0	0	0	0	
07A	0	196	0	0	0	0	0	
08A	0	342	0	0	0	0	0	
09A	0	255	0	0	0	0	0	
10A	0	153	0	0	0	0	0	
11A	0	136	0	0	0	0	0	
12P	0	172	0	0	0	0	0	
01P	0	179	0	0	0	0	0	
02P	0	196	0	0	0	0	0	
03P	0	136	0	0	0	0	0	
04P	0	159	0	0	0	0	0	
05P	0	150	0	0	0	0	0	
06P	0	162	0	0	0	0	0	
07P	0	120	0	0	0	0	0	
08P	0	94	0	0	0	0	0	
09P	0	71	0	0	0	0	0	
10P	0	59	0	0	0	0	0	
11P	0	46	0	0	0	0	0	
TOT	0	2736	28	0	0	0	0	

STATE OF CONNECTICUT
 DEPARTMENT OF TRANSPORTATION
 BUREAU OF POLICY AND PLANNING
 PLANNING INVENTORY AND DATA

TRAFFIC RECORDER DATA

TOWN OF BRIDGEPORT	ROUTE 95							DIRECTION N
NB ON RAMP FROM ROUTE 8 & 25 SB	SUN	MON	TUE	WED	THU	FRI	SAT	
DAY	0	06/13/2011	06/14/2011	0	0	0	0	
DATE								
TYPE								
HOUR								
	2011 ADT = 17100		ACF = NA					

12A	0	0	161	0	0	0	0	
01A	0	0	102	0	0	0	0	
02A	0	0	67	0	0	0	0	
03A	0	93	0	0	0	0	0	
04A	0	178	0	0	0	0	0	
05A	0	444	0	0	0	0	0	
06A	0	1008	0	0	0	0	0	
07A	0	1365	0	0	0	0	0	
08A	0	1387	0	0	0	0	0	
09A	0	1085	0	0	0	0	0	
10A	0	941	0	0	0	0	0	
11A	0	985	0	0	0	0	0	
12P	0	1017	0	0	0	0	0	
01P	0	1069	0	0	0	0	0	
02P	0	1198	0	0	0	0	0	
03P	0	1431	0	0	0	0	0	
04P	0	1317	0	0	0	0	0	
05P	0	1370	0	0	0	0	0	
06P	0	1101	0	0	0	0	0	
07P	0	865	0	0	0	0	0	
08P	0	637	0	0	0	0	0	
09P	0	551	0	0	0	0	0	
10P	0	388	0	0	0	0	0	
11P	0	263	0	0	0	0	0	
TOT	0	18693	330	0	0	0	0	

STATE OF CONNECTICUT
DEPARTMENT OF TRANSPORTATION
BUREAU OF POLICY AND PLANNING
PLANNING INVENTORY AND DATA

TRAFFIC RECORDER DATA

TOWN OF BRIDGEPORT		ROUTE 95						DIRECTION N
NB OFF RAMP TO ROUTE 8 & 25 NB (EXIT 27A)		SUN	MON	TUE	WED	THU	FRI	SAT
DAY	DATE	0	05/02/2011	05/03/2011	0	0	0	0
TYPE	HOUR	2011 ADT = 25000		ACF = NA				

12A		0	0	320	0	0	0	0
01A		0	0	165	0	0	0	0
02A		0	0	136	0	0	0	0
03A		0	0	107	0	0	0	0
04A		0	126	0	0	0	0	0
05A		0	336	0	0	0	0	0
06A		0	764	0	0	0	0	0
07A		0	1528	0	0	0	0	0
08A		0	1713	0	0	0	0	0
09A		0	1344	0	0	0	0	0
10A		0	1242	0	0	0	0	0
11A		0	1261	0	0	0	0	0
12P		0	1525	0	0	0	0	0
01P		0	1571	0	0	0	0	0
02P		0	1999	0	0	0	0	0
03P		0	1787	0	0	0	0	0
04P		0	2120	0	0	0	0	0
05P		0	2309	0	0	0	0	0
06P		0	2211	0	0	0	0	0
07P		0	1744	0	0	0	0	0
08P		0	1261	0	0	0	0	0
09P		0	1016	0	0	0	0	0
10P		0	736	0	0	0	0	0
11P		0	512	0	0	0	0	0
TOT		0	27105	728	0	0	0	0

STATE OF CONNECTICUT
DEPARTMENT OF TRANSPORTATION
BUREAU OF POLICY AND PLANNING
PLANNING INVENTORY AND DATA

TRAFFIC RECORDER DATA

TOWN OF BRIDGEPORT

ROUTE 95

DIRECTION N

NB ON RAMP FROM LAFAYETTE STREET

DAY	SUN	MON	TUE	WED	THU	FRI	SAT
DATE	0	05/02/2011	05/03/2011	0	0	0	0
TYPE							
HOUR							

2011 ADT = 5800 ACF = NA

12A	0	0	51	0	0	0	0
01A	0	0	17	0	0	0	0
02A	0	0	20	0	0	0	0
03A	0	0	20	0	0	0	0
04A	0	17	0	0	0	0	0
05A	0	52	0	0	0	0	0
06A	0	151	0	0	0	0	0
07A	0	263	0	0	0	0	0
08A	0	314	0	0	0	0	0
09A	0	277	0	0	0	0	0
10A	0	315	0	0	0	0	0
11A	0	346	0	0	0	0	0
12P	0	357	0	0	0	0	0
01P	0	409	0	0	0	0	0
02P	0	468	0	0	0	0	0
03P	0	549	0	0	0	0	0
04P	0	651	0	0	0	0	0
05P	0	679	0	0	0	0	0
06P	0	430	0	0	0	0	0
07P	0	367	0	0	0	0	0
08P	0	255	0	0	0	0	0
09P	0	218	0	0	0	0	0
10P	0	126	0	0	0	0	0
11P	0	91	0	0	0	0	0
TOT	0	6335	108	0	0	0	0

STATE OF CONNECTICUT
DEPARTMENT OF TRANSPORTATION
BUREAU OF POLICY AND PLANNING
PLANNING INVENTORY AND DATA

TRAFFIC RECORDER DATA

TOWN OF BRIDGEPORT	ROUTE 95							DIRECTION S
SB ON RAMP FROM ROUTE 127 (EAST MAIN ST)	SUN	MON	TUE	WED	THU	FRI	SAT	
DAY	05/02/2011	05/03/2011						
DATE	0	05/02/2011	05/03/2011	0	0	0	0	
TYPE								
HOUR								
	2011 ADT = 4200		ACF = NA					

12A	0	0	42	0	0	0	0	
01A	0	0	29	0	0	0	0	
02A	0	0	11	0	0	0	0	
03A	0	0	13	0	0	0	0	
04A	0	31	0	0	0	0	0	
05A	0	96	0	0	0	0	0	
06A	0	193	0	0	0	0	0	
07A	0	299	0	0	0	0	0	
08A	0	338	0	0	0	0	0	
09A	0	253	0	0	0	0	0	
10A	0	199	0	0	0	0	0	
11A	0	250	0	0	0	0	0	
12P	0	269	0	0	0	0	0	
01P	0	251	0	0	0	0	0	
02P	0	299	0	0	0	0	0	
03P	0	369	0	0	0	0	0	
04P	0	355	0	0	0	0	0	
05P	0	386	0	0	0	0	0	
06P	0	275	0	0	0	0	0	
07P	0	177	0	0	0	0	0	
08P	0	177	0	0	0	0	0	
09P	0	149	0	0	0	0	0	
10P	0	109	0	0	0	0	0	
11P	0	77	0	0	0	0	0	
TOT	0	4552	95	0	0	0	0	

STATE OF CONNECTICUT
 DEPARTMENT OF TRANSPORTATION
 BUREAU OF POLICY AND PLANNING
 PLANNING INVENTORY AND DATA

TRAFFIC RECORDER DATA

TOWN OF BRIDGEPORT	ROUTE 95							DIRECTION N
NB OFF RAMP TO ROUTE 127 (EXIT 28)	SUN	MON	TUE	WED	THU	FRI	SAT	
DAY	0	05/02/2011	05/03/2011	0	0	0	0	
DATE								
TYPE								
HOUR								
	2011 ADT = 4400		ACF = NA					

12A	0	0	57	0	0	0	0	
01A	0	0	20	0	0	0	0	
02A	0	0	10	0	0	0	0	
03A	0	0	15	0	0	0	0	
04A	0	14	0	0	0	0	0	
05A	0	33	0	0	0	0	0	
06A	0	118	0	0	0	0	0	
07A	0	235	0	0	0	0	0	
08A	0	365	0	0	0	0	0	
09A	0	248	0	0	0	0	0	
10A	0	178	0	0	0	0	0	
11A	0	275	0	0	0	0	0	
12P	0	282	0	0	0	0	0	
01P	0	271	0	0	0	0	0	
02P	0	356	0	0	0	0	0	
03P	0	373	0	0	0	0	0	
04P	0	425	0	0	0	0	0	
05P	0	434	0	0	0	0	0	
06P	0	362	0	0	0	0	0	
07P	0	272	0	0	0	0	0	
08P	0	218	0	0	0	0	0	
09P	0	171	0	0	0	0	0	
10P	0	110	0	0	0	0	0	
11P	0	77	0	0	0	0	0	
TOT	0	4817	102	0	0	0	0	

STATE OF CONNECTICUT
DEPARTMENT OF TRANSPORTATION
BUREAU OF POLICY AND PLANNING
PLANNING INVENTORY AND DATA

TRAFFIC RECORDER DATA

TOWN OF BRIDGEPORT	ROUTE 95							DIRECTION S
SB ON RAMP FROM SEAVIEW AVE	SUN	MON	TUE	WED	THU	FRI	SAT	
DAY	0	0	0	05/04/2011	05/05/2011	0	0	
DATE								
TYPE								
HOUR								
	2011 ADT = 8000		ACF = NA					

12A	0	0	0	0	96	0	0	
01A	0	0	0	0	46	0	0	
02A	0	0	0	0	46	0	0	
03A	0	0	0	31	0	0	0	
04A	0	0	0	58	0	0	0	
05A	0	0	0	193	0	0	0	
06A	0	0	0	452	0	0	0	
07A	0	0	0	588	0	0	0	
08A	0	0	0	657	0	0	0	
09A	0	0	0	486	0	0	0	
10A	0	0	0	447	0	0	0	
11A	0	0	0	450	0	0	0	
12P	0	0	0	464	0	0	0	
01P	0	0	0	459	0	0	0	
02P	0	0	0	573	0	0	0	
03P	0	0	0	710	0	0	0	
04P	0	0	0	698	0	0	0	
05P	0	0	0	644	0	0	0	
06P	0	0	0	452	0	0	0	
07P	0	0	0	353	0	0	0	
08P	0	0	0	322	0	0	0	
09P	0	0	0	341	0	0	0	
10P	0	0	0	197	0	0	0	
11P	0	0	0	165	0	0	0	
TOT	0	0	0	8740	188	0	0	

STATE OF CONNECTICUT
DEPARTMENT OF TRANSPORTATION
BUREAU OF POLICY AND PLANNING
PLANNING INVENTORY AND DATA

TRAFFIC RECORDER DATA

TOWN OF BRIDGEPORT	ROUTE 95							DIRECTION S
SB OFF RAMP TO SEAVIEW AVENUE (EXIT 29)	SUN	MON	TUE	WED	THU	FRI	SAT	
DAY	0	0	0	05/04/2011	05/05/2011	0	0	
DATE								
TYPE								
HOUR								
	2011 ADT = 4600		ACF = NA					

12A	0	0	0	0	37	0	0	
01A	0	0	0	0	23	0	0	
02A	0	0	0	0	21	0	0	
03A	0	0	0	24	0	0	0	
04A	0	0	0	33	0	0	0	
05A	0	0	0	90	0	0	0	
06A	0	0	0	301	0	0	0	
07A	0	0	0	429	0	0	0	
08A	0	0	0	470	0	0	0	
09A	0	0	0	282	0	0	0	
10A	0	0	0	230	0	0	0	
11A	0	0	0	256	0	0	0	
12P	0	0	0	313	0	0	0	
01P	0	0	0	297	0	0	0	
02P	0	0	0	326	0	0	0	
03P	0	0	0	375	0	0	0	
04P	0	0	0	322	0	0	0	
05P	0	0	0	315	0	0	0	
06P	0	0	0	247	0	0	0	
07P	0	0	0	207	0	0	0	
08P	0	0	0	188	0	0	0	
09P	0	0	0	167	0	0	0	
10P	0	0	0	106	0	0	0	
11P	0	0	0	90	0	0	0	
TOT	0	0	0	5068	81	0	0	

STATE OF CONNECTICUT
DEPARTMENT OF TRANSPORTATION
BUREAU OF POLICY AND PLANNING
PLANNING INVENTORY AND DATA

TRAFFIC RECORDER DATA

TOWN OF BRIDGEPORT		ROUTE 95						DIRECTION N
NB OFF RAMP TO SEAVIEW AVENUE (EXIT 29)		SUN	MON	TUE	WED	THU	FRI	SAT
DAY	DATE	0	06/13/2011	06/14/2011	0	0	0	0
TYPE	HOUR	2011 ADT = 8300		ACF = NA				

12A		0	0	140	0	0	0	0
01A		0	0	78	0	0	0	0
02A		0	0	50	0	0	0	0
03A		0	0	40	0	0	0	0
04A		0	49	0	0	0	0	0
05A		0	141	0	0	0	0	0
06A		0	346	0	0	0	0	0
07A		0	525	0	0	0	0	0
08A		0	651	0	0	0	0	0
09A		0	470	0	0	0	0	0
10A		0	447	0	0	0	0	0
11A		0	388	0	0	0	0	0
12P		0	571	0	0	0	0	0
01P		0	538	0	0	0	0	0
02P		0	590	0	0	0	0	0
03P		0	715	0	0	0	0	0
04P		0	635	0	0	0	0	0
05P		0	642	0	0	0	0	0
06P		0	574	0	0	0	0	0
07P		0	468	0	0	0	0	0
08P		0	367	0	0	0	0	0
09P		0	354	0	0	0	0	0
10P		0	253	0	0	0	0	0
11P		0	216	0	0	0	0	0
TOT		0	8940	308	0	0	0	0

STATE OF CONNECTICUT
DEPARTMENT OF TRANSPORTATION
BUREAU OF POLICY AND PLANNING
PLANNING INVENTORY AND DATA

TRAFFIC RECORDER DATA

TOWN OF BRIDGEPORT		ROUTE 95						DIRECTION N
NB ON RAMP FROM SEAVIEW AVENUE		SUN	MON	TUE	WED	THU	FRI	SAT
DAY	DATE	0	0	0	05/04/2011	05/05/2011	0	0
TYPE	HOUR	2011 ADT = 5200		ACF = NA		*****		
12A		0	0	0	0	57	0	0
01A		0	0	0	0	18	0	0
02A		0	0	0	0	22	0	0
03A		0	0	0	21	0	0	0
04A		0	0	0	29	0	0	0
05A		0	0	0	102	0	0	0
06A		0	0	0	263	0	0	0
07A		0	0	0	333	0	0	0
08A		0	0	0	311	0	0	0
09A		0	0	0	265	0	0	0
10A		0	0	0	274	0	0	0
11A		0	0	0	343	0	0	0
12P		0	0	0	372	0	0	0
01P		0	0	0	335	0	0	0
02P		0	0	0	369	0	0	0
03P		0	0	0	460	0	0	0
04P		0	0	0	537	0	0	0
05P		0	0	0	566	0	0	0
06P		0	0	0	328	0	0	0
07P		0	0	0	247	0	0	0
08P		0	0	0	217	0	0	0
09P		0	0	0	153	0	0	0
10P		0	0	0	114	0	0	0
11P		0	0	0	73	0	0	0
TOT		0	0	0	5712	97	0	0

STATE OF CONNECTICUT
 DEPARTMENT OF TRANSPORTATION
 BUREAU OF POLICY AND PLANNING
 PLANNING INVENTORY AND DATA

TRAFFIC RECORDER DATA

TOWN OF BRIDGEPORT

ROUTE 95

DIRECTION S

SB ON RAMP FROM ROUTE 113

DAY	SUN	MON	TUE	WED	THU	FRI	SAT
DATE	0	0	0	05/04/2011	05/05/2011	0	0
TYPE							
HOUR							

2011 ADT = 10300 ACF = NA

12A	0	0	0	0	93	0	0
01A	0	0	0	0	63	0	0
02A	0	0	0	0	47	0	0
03A	0	0	0	88	0	0	0
04A	0	0	0	144	0	0	0
05A	0	0	0	248	0	0	0
06A	0	0	0	678	0	0	0
07A	0	0	0	756	0	0	0
08A	0	0	0	806	0	0	0
09A	0	0	0	719	0	0	0
10A	0	0	0	550	0	0	0
11A	0	0	0	545	0	0	0
12P	0	0	0	714	0	0	0
01P	0	0	0	604	0	0	0
02P	0	0	0	681	0	0	0
03P	0	0	0	927	0	0	0
04P	0	0	0	860	0	0	0
05P	0	0	0	891	0	0	0
06P	0	0	0	562	0	0	0
07P	0	0	0	406	0	0	0
08P	0	0	0	318	0	0	0
09P	0	0	0	311	0	0	0
10P	0	0	0	250	0	0	0
11P	0	0	0	181	0	0	0
TOT	0	0	0	11239	203	0	0

STATE OF CONNECTICUT
DEPARTMENT OF TRANSPORTATION
BUREAU OF POLICY AND PLANNING
PLANNING INVENTORY AND DATA

TRAFFIC RECORDER DATA

TOWN OF BRIDGEPORT	ROUTE 95							DIRECTION N
NB OFF RAMP TO RTE 113(X30 LORDSHIP BLVD)	SUN	MON	TUE	WED	THU	FRI	SAT	
DAY	0	06/13/2011	06/14/2011	0	0	0	0	
DATE								
TYPE								
HOUR								
	2011 ADT = 12000		ACF = NA					

12A	0	0	111	0	0	0	0	
01A	0	0	84	0	0	0	0	
02A	0	0	49	0	0	0	0	
03A	0	0	61	0	0	0	0	
04A	0	137	0	0	0	0	0	
05A	0	363	0	0	0	0	0	
06A	0	808	0	0	0	0	0	
07A	0	1052	0	0	0	0	0	
08A	0	1046	0	0	0	0	0	
09A	0	703	0	0	0	0	0	
10A	0	639	0	0	0	0	0	
11A	0	686	0	0	0	0	0	
12P	0	706	0	0	0	0	0	
01P	0	726	0	0	0	0	0	
02P	0	806	0	0	0	0	0	
03P	0	973	0	0	0	0	0	
04P	0	905	0	0	0	0	0	
05P	0	916	0	0	0	0	0	
06P	0	735	0	0	0	0	0	
07P	0	548	0	0	0	0	0	
08P	0	440	0	0	0	0	0	
09P	0	349	0	0	0	0	0	
10P	0	290	0	0	0	0	0	
11P	0	224	0	0	0	0	0	
TOT	0	13052	305	0	0	0	0	

STATE OF CONNECTICUT
 DEPARTMENT OF TRANSPORTATION
 BUREAU OF POLICY AND PLANNING
 PLANNING INVENTORY AND DATA

TRAFFIC RECORDER DATA

TOWN OF BRIDGEPORT	ROUTE 95							DIRECTION S
SB OFF RAMP TO ROUTE 130 (EXIT 25)	SUN	MON	TUE	WED	THU	FRI	SAT	
DAY	0	06/02/2008	06/03/2008	0	0	0	0	
DATE								
TYPE								
HOUR								
	2008 ADT = 9200		ACF = NA					

12A	0	0	101	0	0	0	0	
01A	0	0	51	0	0	0	0	
02A	0	0	33	0	0	0	0	
03A	0	0	17	0	0	0	0	
04A	0	34	0	0	0	0	0	
05A	0	130	0	0	0	0	0	
06A	0	642	0	0	0	0	0	
07A	0	856	0	0	0	0	0	
08A	0	838	0	0	0	0	0	
09A	0	684	0	0	0	0	0	
10A	0	443	0	0	0	0	0	
11A	0	449	0	0	0	0	0	
12P	0	518	0	0	0	0	0	
01P	0	552	0	0	0	0	0	
02P	0	541	0	0	0	0	0	
03P	0	722	0	0	0	0	0	
04P	0	669	0	0	0	0	0	
05P	0	826	0	0	0	0	0	
06P	0	540	0	0	0	0	0	
07P	0	474	0	0	0	0	0	
08P	0	410	0	0	0	0	0	
09P	0	334	0	0	0	0	0	
10P	0	246	0	0	0	0	0	
11P	0	164	0	0	0	0	0	
TOT	0	10072	202	0	0	0	0	

STATE OF CONNECTICUT
 DEPARTMENT OF TRANSPORTATION
 BUREAU OF POLICY AND PLANNING
 PLANNING INVENTORY AND DATA

TRAFFIC RECORDER DATA

TOWN OF BRIDGEPORT	ROUTE 95							DIRECTION N
NB ON RAMP FROM ROUTE 130(FAIRFIELD AVE)	SUN	MON	TUE	WED	THU	FRI	SAT	
DAY	06/02/2008	06/03/2008						
DATE	0	06/02/2008	06/03/2008	0	0	0	0	
TYPE								
HOUR								
	2008 ADT = 9100		ACF = NA					

12A	0	0	109	0	0	0	0	
01A	0	0	90	0	0	0	0	
02A	0	0	34	0	0	0	0	
03A	0	0	32	0	0	0	0	
04A	0	39	0	0	0	0	0	
05A	0	138	0	0	0	0	0	
06A	0	394	0	0	0	0	0	
07A	0	588	0	0	0	0	0	
08A	0	659	0	0	0	0	0	
09A	0	512	0	0	0	0	0	
10A	0	481	0	0	0	0	0	
11A	0	526	0	0	0	0	0	
12P	0	549	0	0	0	0	0	
01P	0	553	0	0	0	0	0	
02P	0	635	0	0	0	0	0	
03P	0	728	0	0	0	0	0	
04P	0	730	0	0	0	0	0	
05P	0	765	0	0	0	0	0	
06P	0	614	0	0	0	0	0	
07P	0	502	0	0	0	0	0	
08P	0	509	0	0	0	0	0	
09P	0	410	0	0	0	0	0	
10P	0	276	0	0	0	0	0	
11P	0	188	0	0	0	0	0	
TOT	0	9796	265	0	0	0	0	

STATE OF CONNECTICUT
DEPARTMENT OF TRANSPORTATION
BUREAU OF POLICY AND PLANNING
PLANNING INVENTORY AND DATA

TRAFFIC RECORDER DATA

TOWN OF BRIDGEPORT	ROUTE 95							DIRECTION S
SB ON RAMP FROM WORDIN AVENUE #2	SUN	MON	TUE	WED	THU	FRI	SAT	
DAY	0	06/02/2008	06/03/2008	0	0	0	0	
DATE								
TYPE								
HOUR								
	2008 ADT = 2900		ACF = NA					

12A	0	0	28	0	0	0	0	
01A	0	0	12	0	0	0	0	
02A	0	0	16	0	0	0	0	
03A	0	0	10	0	0	0	0	
04A	0	11	0	0	0	0	0	
05A	0	54	0	0	0	0	0	
06A	0	337	0	0	0	0	0	
07A	0	610	0	0	0	0	0	
08A	0	413	0	0	0	0	0	
09A	0	160	0	0	0	0	0	
10A	0	148	0	0	0	0	0	
11A	0	158	0	0	0	0	0	
12P	0	149	0	0	0	0	0	
01P	0	140	0	0	0	0	0	
02P	0	143	0	0	0	0	0	
03P	0	175	0	0	0	0	0	
04P	0	114	0	0	0	0	0	
05P	0	148	0	0	0	0	0	
06P	0	89	0	0	0	0	0	
07P	0	79	0	0	0	0	0	
08P	0	75	0	0	0	0	0	
09P	0	37	0	0	0	0	0	
10P	0	47	0	0	0	0	0	
11P	0	27	0	0	0	0	0	
TOT	0	3114	66	0	0	0	0	

STATE OF CONNECTICUT
DEPARTMENT OF TRANSPORTATION
BUREAU OF POLICY AND PLANNING
PLANNING INVENTORY AND DATA

TRAFFIC RECORDER DATA

TOWN OF BRIDGEPORT	ROUTE 95							DIRECTION S
SB OFF RAMP TO WORDIN AVENUE #2(EXIT 26)	SUN	MON	TUE	WED	THU	FRI	SAT	
DAY	0	06/02/2008	06/03/2008	0	0	0	0	
DATE								
TYPE								
HOUR								
	2008 ADT = 6700	ACF = NA						

12A	0	0	66	0	0	0	0	
01A	0	0	45	0	0	0	0	
02A	0	0	37	0	0	0	0	
03A	0	0	33	0	0	0	0	
04A	0	80	0	0	0	0	0	
05A	0	171	0	0	0	0	0	
06A	0	790	0	0	0	0	0	
07A	0	1239	0	0	0	0	0	
08A	0	954	0	0	0	0	0	
09A	0	452	0	0	0	0	0	
10A	0	300	0	0	0	0	0	
11A	0	335	0	0	0	0	0	
12P	0	306	0	0	0	0	0	
01P	0	342	0	0	0	0	0	
02P	0	350	0	0	0	0	0	
03P	0	378	0	0	0	0	0	
04P	0	315	0	0	0	0	0	
05P	0	304	0	0	0	0	0	
06P	0	212	0	0	0	0	0	
07P	0	179	0	0	0	0	0	
08P	0	172	0	0	0	0	0	
09P	0	155	0	0	0	0	0	
10P	0	115	0	0	0	0	0	
11P	0	89	0	0	0	0	0	
TOT	0	7238	181	0	0	0	0	

STATE OF CONNECTICUT
 DEPARTMENT OF TRANSPORTATION
 BUREAU OF POLICY AND PLANNING
 PLANNING INVENTORY AND DATA

TRAFFIC RECORDER DATA

TOWN OF BRIDGEPORT

ROUTE 95

DIRECTION N

NB OFF RAMP TO WORDIN AVENUE #2 (EXIT 26)

DAY	SUN	MON	TUE	WED	THU	FRI	SAT
DATE	0	06/02/2008	06/03/2008	0	0	0	0
TYPE							
HOUR							

2008 ADT = 2200 ACF = NA

12A	0	0	51	0	0	0	0
01A	0	0	32	0	0	0	0
02A	0	0	41	0	0	0	0
03A	0	0	24	0	0	0	0
04A	0	15	0	0	0	0	0
05A	0	26	0	0	0	0	0
06A	0	42	0	0	0	0	0
07A	0	96	0	0	0	0	0
08A	0	100	0	0	0	0	0
09A	0	128	0	0	0	0	0
10A	0	136	0	0	0	0	0
11A	0	155	0	0	0	0	0
12P	0	176	0	0	0	0	0
01P	0	162	0	0	0	0	0
02P	0	186	0	0	0	0	0
03P	0	171	0	0	0	0	0
04P	0	159	0	0	0	0	0
05P	0	171	0	0	0	0	0
06P	0	124	0	0	0	0	0
07P	0	120	0	0	0	0	0
08P	0	119	0	0	0	0	0
09P	0	100	0	0	0	0	0
10P	0	95	0	0	0	0	0
11P	0	66	0	0	0	0	0
TOT	0	2347	148	0	0	0	0

STATE OF CONNECTICUT
DEPARTMENT OF TRANSPORTATION
BUREAU OF POLICY AND PLANNING
PLANNING INVENTORY AND DATA

TRAFFIC RECORDER DATA

TOWN OF BRIDGEPORT		ROUTE 95						DIRECTION N
NB ON RAMP FROM CARBON STREET		SUN	MON	TUE	WED	THU	FRI	SAT
DAY	DATE	0	06/02/2008	06/03/2008	0	0	0	0
TYPE	HOUR	2008 ADT = 4300		ACF = NA				

12A		0	0	60	0	0	0	0
01A		0	0	25	0	0	0	0
02A		0	0	30	0	0	0	0
03A		0	0	36	0	0	0	0
04A		0	71	0	0	0	0	0
05A		0	111	0	0	0	0	0
06A		0	225	0	0	0	0	0
07A		0	289	0	0	0	0	0
08A		0	307	0	0	0	0	0
09A		0	264	0	0	0	0	0
10A		0	278	0	0	0	0	0
11A		0	301	0	0	0	0	0
12P		0	284	0	0	0	0	0
01P		0	286	0	0	0	0	0
02P		0	329	0	0	0	0	0
03P		0	399	0	0	0	0	0
04P		0	370	0	0	0	0	0
05P		0	284	0	0	0	0	0
06P		0	177	0	0	0	0	0
07P		0	186	0	0	0	0	0
08P		0	123	0	0	0	0	0
09P		0	118	0	0	0	0	0
10P		0	94	0	0	0	0	0
11P		0	78	0	0	0	0	0
TOT		0	4574	151	0	0	0	0

STATE OF CONNECTICUT
 DEPARTMENT OF TRANSPORTATION
 BUREAU OF POLICY AND PLANNING
 PLANNING INVENTORY AND DATA

TRAFFIC RECORDER DATA

TOWN OF BRIDGEPORT	ROUTE 95							DIRECTION S
SB ON RAMP FROM ROUTE 8 & 25 SB	SUN	MON	TUE	WED	THU	FRI	SAT	
DAY	0	06/02/2008	06/03/2008	0	0	0	0	
DATE								
TYPE								
HOUR								
	2008 ADT = 23200		ACF = NA					

12A	0	0	241	0	0	0	0	
01A	0	0	130	0	0	0	0	
02A	0	0	118	0	0	0	0	
03A	0	157	0	0	0	0	0	
04A	0	363	0	0	0	0	0	
05A	0	1278	0	0	0	0	0	
06A	0	1853	0	0	0	0	0	
07A	0	1619	0	0	0	0	0	
08A	0	1600	0	0	0	0	0	
09A	0	1682	0	0	0	0	0	
10A	0	1597	0	0	0	0	0	
11A	0	1502	0	0	0	0	0	
12P	0	1424	0	0	0	0	0	
01P	0	1438	0	0	0	0	0	
02P	0	1475	0	0	0	0	0	
03P	0	1561	0	0	0	0	0	
04P	0	1538	0	0	0	0	0	
05P	0	1650	0	0	0	0	0	
06P	0	1282	0	0	0	0	0	
07P	0	937	0	0	0	0	0	
08P	0	768	0	0	0	0	0	
09P	0	674	0	0	0	0	0	
10P	0	546	0	0	0	0	0	
11P	0	359	0	0	0	0	0	
TOT	0	25303	489	0	0	0	0	

STATE OF CONNECTICUT
DEPARTMENT OF TRANSPORTATION
BUREAU OF POLICY AND PLANNING
PLANNING INVENTORY AND DATA

TRAFFIC RECORDER DATA

TOWN OF BRIDGEPORT

ROUTE 95

DIRECTION S

SB ON RAMP FROM MYRTLE AVENUE #1

DAY	SUN	MON	TUE	WED	THU	FRI	SAT
DATE	0	06/02/2008	06/03/2008	0	0	0	0
TYPE							
HOUR							

2008 ADT = 2900 ACF = NA

12A	0	0	11	0	0	0	0
01A	0	0	15	0	0	0	0
02A	0	0	9	0	0	0	0
03A	0	11	0	0	0	0	0
04A	0	25	0	0	0	0	0
05A	0	32	0	0	0	0	0
06A	0	134	0	0	0	0	0
07A	0	464	0	0	0	0	0
08A	0	309	0	0	0	0	0
09A	0	126	0	0	0	0	0
10A	0	178	0	0	0	0	0
11A	0	179	0	0	0	0	0
12P	0	174	0	0	0	0	0
01P	0	157	0	0	0	0	0
02P	0	158	0	0	0	0	0
03P	0	172	0	0	0	0	0
04P	0	202	0	0	0	0	0
05P	0	324	0	0	0	0	0
06P	0	171	0	0	0	0	0
07P	0	119	0	0	0	0	0
08P	0	91	0	0	0	0	0
09P	0	69	0	0	0	0	0
10P	0	65	0	0	0	0	0
11P	0	41	0	0	0	0	0
TOT	0	3201	35	0	0	0	0

STATE OF CONNECTICUT
DEPARTMENT OF TRANSPORTATION
BUREAU OF POLICY AND PLANNING
PLANNING INVENTORY AND DATA

TRAFFIC RECORDER DATA

TOWN OF BRIDGEPORT

ROUTE 95

DIRECTION S

SB OFF RAMP TO ROUTE 8 & 25 NB (EXIT 27A)

DAY	SUN	MON	TUE	WED	THU	FRI	SAT
DATE	0	06/02/2008	06/03/2008	0	0	0	0
TYPE							
HOUR							

2008 ADT = 18000 ACF = NA

12A	0	0	214	0	0	0	0
01A	0	0	125	0	0	0	0
02A	0	0	79	0	0	0	0
03A	0	89	0	0	0	0	0
04A	0	101	0	0	0	0	0
05A	0	251	0	0	0	0	0
06A	0	730	0	0	0	0	0
07A	0	1358	0	0	0	0	0
08A	0	1467	0	0	0	0	0
09A	0	1097	0	0	0	0	0
10A	0	917	0	0	0	0	0
11A	0	928	0	0	0	0	0
12P	0	1003	0	0	0	0	0
01P	0	1109	0	0	0	0	0
02P	0	1224	0	0	0	0	0
03P	0	1578	0	0	0	0	0
04P	0	1662	0	0	0	0	0
05P	0	1582	0	0	0	0	0
06P	0	1114	0	0	0	0	0
07P	0	908	0	0	0	0	0
08P	0	785	0	0	0	0	0
09P	0	724	0	0	0	0	0
10P	0	528	0	0	0	0	0
11P	0	375	0	0	0	0	0
TOT	0	19530	418	0	0	0	0

STATE OF CONNECTICUT
 DEPARTMENT OF TRANSPORTATION
 BUREAU OF POLICY AND PLANNING
 PLANNING INVENTORY AND DATA

TRAFFIC RECORDER DATA

TOWN OF BRIDGEPORT

ROUTE 95

DIRECTION S

SB OFF RAMP TO LAFAYETTE STREET (EXIT 27)

DAY	SUN	MON	TUE	WED	THU	FRI	SAT
DATE	0	06/02/2008	06/03/2008	0	0	0	0
TYPE							
HOUR							

2008 ADT = 4700 ACF = NA

12A	0	0	37	0	0	0	0
01A	0	0	24	0	0	0	0
02A	0	0	7	0	0	0	0
03A	0	14	0	0	0	0	0
04A	0	17	0	0	0	0	0
05A	0	103	0	0	0	0	0
06A	0	253	0	0	0	0	0
07A	0	648	0	0	0	0	0
08A	0	499	0	0	0	0	0
09A	0	257	0	0	0	0	0
10A	0	232	0	0	0	0	0
11A	0	237	0	0	0	0	0
12P	0	248	0	0	0	0	0
01P	0	241	0	0	0	0	0
02P	0	322	0	0	0	0	0
03P	0	322	0	0	0	0	0
04P	0	320	0	0	0	0	0
05P	0	341	0	0	0	0	0
06P	0	306	0	0	0	0	0
07P	0	232	0	0	0	0	0
08P	0	216	0	0	0	0	0
09P	0	146	0	0	0	0	0
10P	0	103	0	0	0	0	0
11P	0	76	0	0	0	0	0
TOT	0	5133	68	0	0	0	0

STATE OF CONNECTICUT
DEPARTMENT OF TRANSPORTATION
BUREAU OF POLICY AND PLANNING
PLANNING INVENTORY AND DATA

TRAFFIC RECORDER DATA

TOWN OF BRIDGEPORT	ROUTE 95							DIRECTION S
SB OFF RAMP TO LAFAYETTE BLVD (EXIT 27)	SUN	MON	TUE	WED	THU	FRI	SAT	
DAY	0	06/02/2008	06/03/2008	0	0	0	0	
DATE								
TYPE								
HOUR								
	2008 ADT = 2600		ACF = NA					

12A	0	0	10	0	0	0	0	
01A	0	0	10	0	0	0	0	
02A	0	0	7	0	0	0	0	
03A	0	8	0	0	0	0	0	
04A	0	16	0	0	0	0	0	
05A	0	33	0	0	0	0	0	
06A	0	109	0	0	0	0	0	
07A	0	304	0	0	0	0	0	
08A	0	433	0	0	0	0	0	
09A	0	262	0	0	0	0	0	
10A	0	164	0	0	0	0	0	
11A	0	137	0	0	0	0	0	
12P	0	173	0	0	0	0	0	
01P	0	191	0	0	0	0	0	
02P	0	174	0	0	0	0	0	
03P	0	174	0	0	0	0	0	
04P	0	188	0	0	0	0	0	
05P	0	166	0	0	0	0	0	
06P	0	75	0	0	0	0	0	
07P	0	74	0	0	0	0	0	
08P	0	58	0	0	0	0	0	
09P	0	41	0	0	0	0	0	
10P	0	36	0	0	0	0	0	
11P	0	21	0	0	0	0	0	
TOT	0	2837	27	0	0	0	0	

STATE OF CONNECTICUT
DEPARTMENT OF TRANSPORTATION
BUREAU OF POLICY AND PLANNING
PLANNING INVENTORY AND DATA

TRAFFIC RECORDER DATA

TOWN OF BRIDGEPORT	ROUTE 95							DIRECTION N
NB OFF RAMP TO MYRTLE AVENUE #1 (EXIT 27)	SUN	MON	TUE	WED	THU	FRI	SAT	
DAY	0	06/02/2008	06/03/2008	0	0	0	0	
DATE								
TYPE								
HOUR								
	2008 ADT = 2300		ACF = NA					

12A	0	0	25	0	0	0	0	
01A	0	0	19	0	0	0	0	
02A	0	0	16	0	0	0	0	
03A	0	0	20	0	0	0	0	
04A	0	12	0	0	0	0	0	
05A	0	23	0	0	0	0	0	
06A	0	62	0	0	0	0	0	
07A	0	195	0	0	0	0	0	
08A	0	301	0	0	0	0	0	
09A	0	199	0	0	0	0	0	
10A	0	153	0	0	0	0	0	
11A	0	151	0	0	0	0	0	
12P	0	158	0	0	0	0	0	
01P	0	201	0	0	0	0	0	
02P	0	152	0	0	0	0	0	
03P	0	126	0	0	0	0	0	
04P	0	125	0	0	0	0	0	
05P	0	134	0	0	0	0	0	
06P	0	141	0	0	0	0	0	
07P	0	116	0	0	0	0	0	
08P	0	91	0	0	0	0	0	
09P	0	64	0	0	0	0	0	
10P	0	67	0	0	0	0	0	
11P	0	57	0	0	0	0	0	
TOT	0	2528	80	0	0	0	0	

STATE OF CONNECTICUT
DEPARTMENT OF TRANSPORTATION
BUREAU OF POLICY AND PLANNING
PLANNING INVENTORY AND DATA

TRAFFIC RECORDER DATA

TOWN OF BRIDGEPORT

ROUTE 95

DIRECTION N

NB ON RAMP FROM ROUTE 8 & 25 SB

DAY	SUN	MON	TUE	WED	THU	FRI	SAT
DATE	0	06/02/2008	06/03/2008	0	0	0	0
TYPE							
HOUR							

2008 ADT = 17600

ACF = NA

12A	0	0	181	0	0	0	0
01A	0	0	100	0	0	0	0
02A	0	0	89	0	0	0	0
03A	0	0	86	0	0	0	0
04A	0	177	0	0	0	0	0
05A	0	434	0	0	0	0	0
06A	0	1146	0	0	0	0	0
07A	0	1432	0	0	0	0	0
08A	0	1328	0	0	0	0	0
09A	0	1067	0	0	0	0	0
10A	0	975	0	0	0	0	0
11A	0	1023	0	0	0	0	0
12P	0	1063	0	0	0	0	0
01P	0	1021	0	0	0	0	0
02P	0	1160	0	0	0	0	0
03P	0	1464	0	0	0	0	0
04P	0	1421	0	0	0	0	0
05P	0	1415	0	0	0	0	0
06P	0	1087	0	0	0	0	0
07P	0	867	0	0	0	0	0
08P	0	648	0	0	0	0	0
09P	0	563	0	0	0	0	0
10P	0	453	0	0	0	0	0
11P	0	310	0	0	0	0	0
TOT	0	19054	456	0	0	0	0

STATE OF CONNECTICUT
DEPARTMENT OF TRANSPORTATION
BUREAU OF POLICY AND PLANNING
PLANNING INVENTORY AND DATA

TRAFFIC RECORDER DATA

TOWN OF BRIDGEPORT		ROUTE 95						DIRECTION N
NB OFF RAMP TO ROUTE 8 & 25 NB (EXIT 27A)		SUN	MON	TUE	WED	THU	FRI	SAT
DAY	DATE	0	0	0	06/11/2008	06/12/2008	0	0
TYPE	HOUR	2008 ADT = 26800		ACF = NA				

12A		0	0	0	0	393	0	0
01A		0	0	0	0	304	0	0
02A		0	0	0	0	153	0	0
03A		0	0	0	133	0	0	0
04A		0	0	0	115	0	0	0
05A		0	0	0	307	0	0	0
06A		0	0	0	792	0	0	0
07A		0	0	0	1479	0	0	0
08A		0	0	0	1557	0	0	0
09A		0	0	0	1300	0	0	0
10A		0	0	0	1317	0	0	0
11A		0	0	0	1397	0	0	0
12P		0	0	0	1567	0	0	0
01P		0	0	0	1703	0	0	0
02P		0	0	0	2092	0	0	0
03P		0	0	0	2301	0	0	0
04P		0	0	0	2274	0	0	0
05P		0	0	0	2265	0	0	0
06P		0	0	0	2082	0	0	0
07P		0	0	0	1854	0	0	0
08P		0	0	0	1374	0	0	0
09P		0	0	0	1305	0	0	0
10P		0	0	0	1001	0	0	0
11P		0	0	0	702	0	0	0
TOT		0	0	0	28917	850	0	0

STATE OF CONNECTICUT
 DEPARTMENT OF TRANSPORTATION
 BUREAU OF POLICY AND PLANNING
 PLANNING INVENTORY AND DATA

TRAFFIC RECORDER DATA

TOWN OF BRIDGEPORT	ROUTE 95							DIRECTION S
SB ON RAMP FROM ROUTE 127 (EAST MAIN ST)	SUN	MON	TUE	WED	THU	FRI	SAT	
DAY	06/02/2008	06/03/2008						
DATE	0	06/02/2008	06/03/2008	0	0	0	0	
TYPE								
HOUR								
	2008 ADT = 4400		ACF = NA					

12A	0	0	36	0	0	0	0	
01A	0	0	24	0	0	0	0	
02A	0	0	12	0	0	0	0	
03A	0	19	0	0	0	0	0	
04A	0	26	0	0	0	0	0	
05A	0	108	0	0	0	0	0	
06A	0	233	0	0	0	0	0	
07A	0	238	0	0	0	0	0	
08A	0	328	0	0	0	0	0	
09A	0	261	0	0	0	0	0	
10A	0	219	0	0	0	0	0	
11A	0	252	0	0	0	0	0	
12P	0	273	0	0	0	0	0	
01P	0	271	0	0	0	0	0	
02P	0	299	0	0	0	0	0	
03P	0	380	0	0	0	0	0	
04P	0	388	0	0	0	0	0	
05P	0	385	0	0	0	0	0	
06P	0	262	0	0	0	0	0	
07P	0	248	0	0	0	0	0	
08P	0	233	0	0	0	0	0	
09P	0	197	0	0	0	0	0	
10P	0	127	0	0	0	0	0	
11P	0	77	0	0	0	0	0	
TOT	0	4824	72	0	0	0	0	

STATE OF CONNECTICUT
DEPARTMENT OF TRANSPORTATION
BUREAU OF POLICY AND PLANNING
PLANNING INVENTORY AND DATA

TRAFFIC RECORDER DATA

TOWN OF BRIDGEPORT		ROUTE 95						DIRECTION N
NB OFF RAMP TO ROUTE 127 (EXIT 28)		SUN	MON	TUE	WED	THU	FRI	SAT
DAY	DATE	0	06/02/2008	06/03/2008	0	0	0	0
TYPE	HOUR	2008 ADT = 4400		ACF = NA				

12A		0	0	52	0	0	0	0
01A		0	0	37	0	0	0	0
02A		0	0	13	0	0	0	0
03A		0	0	9	0	0	0	0
04A		0	0	21	0	0	0	0
05A		0	40	0	0	0	0	0
06A		0	112	0	0	0	0	0
07A		0	202	0	0	0	0	0
08A		0	289	0	0	0	0	0
09A		0	239	0	0	0	0	0
10A		0	222	0	0	0	0	0
11A		0	238	0	0	0	0	0
12P		0	298	0	0	0	0	0
01P		0	263	0	0	0	0	0
02P		0	326	0	0	0	0	0
03P		0	401	0	0	0	0	0
04P		0	442	0	0	0	0	0
05P		0	431	0	0	0	0	0
06P		0	328	0	0	0	0	0
07P		0	286	0	0	0	0	0
08P		0	250	0	0	0	0	0
09P		0	208	0	0	0	0	0
10P		0	153	0	0	0	0	0
11P		0	79	0	0	0	0	0
TOT		0	4807	132	0	0	0	0

STATE OF CONNECTICUT
 DEPARTMENT OF TRANSPORTATION
 BUREAU OF POLICY AND PLANNING
 PLANNING INVENTORY AND DATA

TRAFFIC RECORDER DATA

TOWN OF BRIDGEPORT		ROUTE 95						DIRECTION S
SB ON RAMP FROM SEAVIEW AVE		SUN	MON	TUE	WED	THU	FRI	SAT
DAY	DATE	0	06/02/2008	06/03/2008	0	0	0	0
TYPE	HOUR	2008 ADT = 9300		ACF = NA				

12A		0	0	109	0	0	0	0
01A		0	0	57	0	0	0	0
02A		0	0	32	0	0	0	0
03A		0	0	54	0	0	0	0
04A		0	0	57	0	0	0	0
05A		0	269	0	0	0	0	0
06A		0	549	0	0	0	0	0
07A		0	669	0	0	0	0	0
08A		0	700	0	0	0	0	0
09A		0	602	0	0	0	0	0
10A		0	522	0	0	0	0	0
11A		0	477	0	0	0	0	0
12P		0	516	0	0	0	0	0
01P		0	573	0	0	0	0	0
02P		0	679	0	0	0	0	0
03P		0	782	0	0	0	0	0
04P		0	868	0	0	0	0	0
05P		0	719	0	0	0	0	0
06P		0	485	0	0	0	0	0
07P		0	425	0	0	0	0	0
08P		0	391	0	0	0	0	0
09P		0	344	0	0	0	0	0
10P		0	260	0	0	0	0	0
11P		0	167	0	0	0	0	0
TOT		0	9997	309	0	0	0	0

STATE OF CONNECTICUT
DEPARTMENT OF TRANSPORTATION
BUREAU OF POLICY AND PLANNING
PLANNING INVENTORY AND DATA

TRAFFIC RECORDER DATA

TOWN OF BRIDGEPORT		ROUTE 95						DIRECTION S
SB OFF RAMP TO SEAVIEW AVENUE (EXIT 29)		SUN	MON	TUE	WED	THU	FRI	SAT
DAY	DATE	0	0	0	06/04/2008	06/05/2008	0	0
TYPE	HOUR	2008 ADT = 4800		ACF = NA				

12A		0	0	0	0	49	0	0
01A		0	0	0	0	34	0	0
02A		0	0	0	0	25	0	0
03A		0	0	0	44	0	0	0
04A		0	0	0	35	0	0	0
05A		0	0	0	110	0	0	0
06A		0	0	0	269	0	0	0
07A		0	0	0	492	0	0	0
08A		0	0	0	472	0	0	0
09A		0	0	0	455	0	0	0
10A		0	0	0	235	0	0	0
11A		0	0	0	230	0	0	0
12P		0	0	0	279	0	0	0
01P		0	0	0	271	0	0	0
02P		0	0	0	283	0	0	0
03P		0	0	0	377	0	0	0
04P		0	0	0	371	0	0	0
05P		0	0	0	402	0	0	0
06P		0	0	0	222	0	0	0
07P		0	0	0	235	0	0	0
08P		0	0	0	163	0	0	0
09P		0	0	0	131	0	0	0
10P		0	0	0	114	0	0	0
11P		0	0	0	86	0	0	0
TOT		0	0	0	5276	108	0	0

STATE OF CONNECTICUT
 DEPARTMENT OF TRANSPORTATION
 BUREAU OF POLICY AND PLANNING
 PLANNING INVENTORY AND DATA

TRAFFIC RECORDER DATA

TOWN OF BRIDGEPORT		ROUTE 95						DIRECTION N
NB OFF RAMP TO SEAVIEW AVENUE (EXIT 29)		SUN	MON	TUE	WED	THU	FRI	SAT
DAY	DATE	0	06/02/2008	06/03/2008	0	0	0	0
TYPE	HOUR	2008 ADT = 9500		ACF = NA				

12A		0	0	144	0	0	0	0
01A		0	0	73	0	0	0	0
02A		0	0	67	0	0	0	0
03A		0	0	60	0	0	0	0
04A		0	0	59	0	0	0	0
05A		0	152	0	0	0	0	0
06A		0	474	0	0	0	0	0
07A		0	609	0	0	0	0	0
08A		0	641	0	0	0	0	0
09A		0	499	0	0	0	0	0
10A		0	475	0	0	0	0	0
11A		0	501	0	0	0	0	0
12P		0	561	0	0	0	0	0
01P		0	607	0	0	0	0	0
02P		0	666	0	0	0	0	0
03P		0	763	0	0	0	0	0
04P		0	798	0	0	0	0	0
05P		0	769	0	0	0	0	0
06P		0	632	0	0	0	0	0
07P		0	528	0	0	0	0	0
08P		0	435	0	0	0	0	0
09P		0	418	0	0	0	0	0
10P		0	326	0	0	0	0	0
11P		0	269	0	0	0	0	0
TOT		0	10123	403	0	0	0	0

STATE OF CONNECTICUT
 DEPARTMENT OF TRANSPORTATION
 BUREAU OF POLICY AND PLANNING
 PLANNING INVENTORY AND DATA

TRAFFIC RECORDER DATA

TOWN OF BRIDGEPORT

ROUTE 95

DIRECTION N

NB ON RAMP FROM SEAVIEW AVENUE

DAY	SUN	MON	TUE	WED	THU	FRI	SAT
DATE	0	0	0	06/04/2008	06/05/2008	0	0
TYPE							
HOUR							

2008 ADT = 5400

ACF = NA

12A	0	0	0	0	70	0	0
01A	0	0	0	0	26	0	0
02A	0	0	0	0	29	0	0
03A	0	0	0	0	19	0	0
04A	0	0	0	53	0	0	0
05A	0	0	0	109	0	0	0
06A	0	0	0	286	0	0	0
07A	0	0	0	315	0	0	0
08A	0	0	0	331	0	0	0
09A	0	0	0	269	0	0	0
10A	0	0	0	211	0	0	0
11A	0	0	0	238	0	0	0
12P	0	0	0	370	0	0	0
01P	0	0	0	335	0	0	0
02P	0	0	0	428	0	0	0
03P	0	0	0	493	0	0	0
04P	0	0	0	625	0	0	0
05P	0	0	0	608	0	0	0
06P	0	0	0	370	0	0	0
07P	0	0	0	227	0	0	0
08P	0	0	0	190	0	0	0
09P	0	0	0	167	0	0	0
10P	0	0	0	147	0	0	0
11P	0	0	0	101	0	0	0
TOT	0	0	0	5873	144	0	0

STATE OF CONNECTICUT
DEPARTMENT OF TRANSPORTATION
BUREAU OF POLICY AND PLANNING
PLANNING INVENTORY AND DATA

TRAFFIC RECORDER DATA

TOWN OF BRIDGEPORT

ROUTE 95

DIRECTION S

SB ON RAMP FROM ROUTE 113

DAY	SUN	MON	TUE	WED	THU	FRI	SAT
DATE	0	06/09/2008	06/10/2008	0	0	0	0
TYPE							
HOUR							

2008 ADT = 10400 ACF = NA

12A	0	0	129	0	0	0	0
01A	0	0	68	0	0	0	0
02A	0	0	72	0	0	0	0
03A	0	53	0	0	0	0	0
04A	0	71	0	0	0	0	0
05A	0	253	0	0	0	0	0
06A	0	658	0	0	0	0	0
07A	0	783	0	0	0	0	0
08A	0	873	0	0	0	0	0
09A	0	720	0	0	0	0	0
10A	0	587	0	0	0	0	0
11A	0	581	0	0	0	0	0
12P	0	671	0	0	0	0	0
01P	0	720	0	0	0	0	0
02P	0	691	0	0	0	0	0
03P	0	900	0	0	0	0	0
04P	0	906	0	0	0	0	0
05P	0	828	0	0	0	0	0
06P	0	491	0	0	0	0	0
07P	0	392	0	0	0	0	0
08P	0	341	0	0	0	0	0
09P	0	356	0	0	0	0	0
10P	0	262	0	0	0	0	0
11P	0	172	0	0	0	0	0
TOT	0	11309	269	0	0	0	0

STATE OF CONNECTICUT
 DEPARTMENT OF TRANSPORTATION
 BUREAU OF POLICY AND PLANNING
 PLANNING INVENTORY AND DATA

TRAFFIC RECORDER DATA

TOWN OF BRIDGEPORT	ROUTE 95							DIRECTION N
NB OFF RAMP TO RTE 113(X30 LORDSHIP BLVD)	SUN	MON	TUE	WED	THU	FRI	SAT	
DAY	0	06/09/2008	06/10/2008	0	0	0	0	
DATE								
TYPE								
HOUR								
	2008 ADT = 12600		ACF = NA					

12A	0	0	142	0	0	0	0	
01A	0	0	119	0	0	0	0	
02A	0	0	65	0	0	0	0	
03A	0	52	0	0	0	0	0	
04A	0	123	0	0	0	0	0	
05A	0	335	0	0	0	0	0	
06A	0	903	0	0	0	0	0	
07A	0	1018	0	0	0	0	0	
08A	0	1043	0	0	0	0	0	
09A	0	733	0	0	0	0	0	
10A	0	616	0	0	0	0	0	
11A	0	731	0	0	0	0	0	
12P	0	765	0	0	0	0	0	
01P	0	983	0	0	0	0	0	
02P	0	978	0	0	0	0	0	
03P	0	967	0	0	0	0	0	
04P	0	990	0	0	0	0	0	
05P	0	966	0	0	0	0	0	
06P	0	717	0	0	0	0	0	
07P	0	534	0	0	0	0	0	
08P	0	383	0	0	0	0	0	
09P	0	375	0	0	0	0	0	
10P	0	289	0	0	0	0	0	
11P	0	220	0	0	0	0	0	
TOT	0	13721	326	0	0	0	0	

STATE OF CONNECTICUT
DEPARTMENT OF TRANSPORTATION
BUREAU OF POLICY AND PLANNING
PLANNING INVENTORY AND DATA

TRAFFIC RECORDER DATA

TOWN OF STRATFORD	ROUTE 95						DIRECTION S
SB OFF RAMP TO SURF AVENUE (EXIT 30)	SUN	MON	TUE	WED	THU	FRI	SAT
DAY							
DATE	0	06/09/2014	06/10/2014	06/11/2014	0	0	0
TYPE							
HOUR							
	2014 ADT = 3600		ACF = NA				

12A	0	0	67	60	0	0	0
01A	0	0	41	46	0	0	0
02A	0	0	23	35	0	0	0
03A	0	15	29	0	0	0	0
04A	0	28	52	0	0	0	0
05A	0	97	100	0	0	0	0
06A	0	266	373	0	0	0	0
07A	0	382	358	0	0	0	0
08A	0	309	342	0	0	0	0
09A	0	244	248	0	0	0	0
10A	0	245	240	0	0	0	0
11A	0	186	202	0	0	0	0
12P	0	204	248	0	0	0	0
01P	0	167	227	0	0	0	0
02P	0	200	246	0	0	0	0
03P	0	256	285	0	0	0	0
04P	0	225	235	0	0	0	0
05P	0	211	268	0	0	0	0
06P	0	190	212	0	0	0	0
07P	0	128	167	0	0	0	0
08P	0	108	107	0	0	0	0
09P	0	74	85	0	0	0	0
10P	0	55	70	0	0	0	0
11P	0	58	87	0	0	0	0
TOT	0	3648	4312	141	0	0	0

STATE OF CONNECTICUT
DEPARTMENT OF TRANSPORTATION
BUREAU OF POLICY AND PLANNING
PLANNING INVENTORY AND DATA

TRAFFIC RECORDER DATA

TOWN OF STRATFORD		ROUTE 95						DIRECTION N
NB ON RAMP FROM SURF AVENUE		SUN	MON	TUE	WED	THU	FRI	SAT
DAY	DATE	0	06/09/2014	06/10/2014	06/11/2014	0	0	0
TYPE	HOUR	2014 ADT = 3800		ACF = NA				

12A		0	0	42	35	0	0	0
01A		0	0	31	41	0	0	0
02A		0	0	27	33	0	0	0
03A		0	0	29	26	0	0	0
04A		0	23	52	0	0	0	0
05A		0	72	78	0	0	0	0
06A		0	169	186	0	0	0	0
07A		0	244	216	0	0	0	0
08A		0	275	255	0	0	0	0
09A		0	266	295	0	0	0	0
10A		0	223	222	0	0	0	0
11A		0	240	262	0	0	0	0
12P		0	218	233	0	0	0	0
01P		0	239	243	0	0	0	0
02P		0	272	265	0	0	0	0
03P		0	359	372	0	0	0	0
04P		0	374	369	0	0	0	0
05P		0	361	378	0	0	0	0
06P		0	187	217	0	0	0	0
07P		0	132	173	0	0	0	0
08P		0	110	115	0	0	0	0
09P		0	85	85	0	0	0	0
10P		0	65	78	0	0	0	0
11P		0	42	54	0	0	0	0
TOT		0	3956	4277	135	0	0	0

STATE OF CONNECTICUT
DEPARTMENT OF TRANSPORTATION
BUREAU OF POLICY AND PLANNING
PLANNING INVENTORY AND DATA

TRAFFIC RECORDER DATA

TOWN OF STRATFORD	ROUTE 95							DIRECTION S
SB ON RAMP FROM HONEYSPOT ROAD	SUN	MON	TUE	WED	THU	FRI	SAT	
DAY	0	06/09/2014	06/10/2014	06/11/2014	0	0	0	
DATE								
TYPE								
HOUR								
	2014 ADT = 4400		ACF = NA					

12A	0	0	41	35	0	0	0	
01A	0	0	22	43	0	0	0	
02A	0	0	24	30	0	0	0	
03A	0	23	26	0	0	0	0	
04A	0	46	44	0	0	0	0	
05A	0	148	147	0	0	0	0	
06A	0	290	284	0	0	0	0	
07A	0	259	266	0	0	0	0	
08A	0	336	337	0	0	0	0	
09A	0	271	283	0	0	0	0	
10A	0	265	265	0	0	0	0	
11A	0	234	244	0	0	0	0	
12P	0	249	252	0	0	0	0	
01P	0	263	263	0	0	0	0	
02P	0	287	288	0	0	0	0	
03P	0	348	336	0	0	0	0	
04P	0	439	436	0	0	0	0	
05P	0	356	356	0	0	0	0	
06P	0	248	258	0	0	0	0	
07P	0	216	207	0	0	0	0	
08P	0	151	158	0	0	0	0	
09P	0	145	151	0	0	0	0	
10P	0	124	118	0	0	0	0	
11P	0	89	78	0	0	0	0	
TOT	0	4787	4884	108	0	0	0	

STATE OF CONNECTICUT
DEPARTMENT OF TRANSPORTATION
BUREAU OF POLICY AND PLANNING
PLANNING INVENTORY AND DATA

TRAFFIC RECORDER DATA

TOWN OF STRATFORD		ROUTE 95						DIRECTION N
NB OFF RAMP TO HONEYSPOOT ROAD (EXIT 31)		SUN	MON	TUE	WED	THU	FRI	SAT
DAY	DATE	0	06/09/2014	06/10/2014	06/11/2014	0	0	0
TYPE	HOUR	2014 ADT = 3800		ACF = NA				

12A		0	0	44	59	0	0	0
01A		0	0	23	27	0	0	0
02A		0	0	32	51	0	0	0
03A		0	0	28	26	0	0	0
04A		0	23	17	0	0	0	0
05A		0	46	42	0	0	0	0
06A		0	141	127	0	0	0	0
07A		0	197	207	0	0	0	0
08A		0	203	233	0	0	0	0
09A		0	211	232	0	0	0	0
10A		0	218	207	0	0	0	0
11A		0	241	215	0	0	0	0
12P		0	231	247	0	0	0	0
01P		0	224	224	0	0	0	0
02P		0	283	281	0	0	0	0
03P		0	296	374	0	0	0	0
04P		0	291	410	0	0	0	0
05P		0	374	387	0	0	0	0
06P		0	273	325	0	0	0	0
07P		0	192	224	0	0	0	0
08P		0	164	206	0	0	0	0
09P		0	145	163	0	0	0	0
10P		0	122	119	0	0	0	0
11P		0	91	85	0	0	0	0
TOT		0	3966	4452	163	0	0	0

STATE OF CONNECTICUT
DEPARTMENT OF TRANSPORTATION
BUREAU OF POLICY AND PLANNING
PLANNING INVENTORY AND DATA

TRAFFIC RECORDER DATA

TOWN OF STRATFORD	ROUTE 95						DIRECTION S
SB OFF RAMP TO SOUTH AVENUE #1 (EXIT 31)	SUN	MON	TUE	WED	THU	FRI	SAT
DAY	0	06/09/2014	06/10/2014	06/11/2014	0	0	0
DATE							
TYPE							
HOUR							
	2014 ADT = 5800	ACF = NA					

12A	0	0	46	52	0	0	0
01A	0	0	34	31	0	0	0
02A	0	0	32	24	0	0	0
03A	0	33	29	0	0	0	0
04A	0	55	58	0	0	0	0
05A	0	150	159	0	0	0	0
06A	0	490	447	0	0	0	0
07A	0	642	629	0	0	0	0
08A	0	497	498	0	0	0	0
09A	0	313	314	0	0	0	0
10A	0	266	240	0	0	0	0
11A	0	270	268	0	0	0	0
12P	0	308	308	0	0	0	0
01P	0	320	327	0	0	0	0
02P	0	366	375	0	0	0	0
03P	0	450	471	0	0	0	0
04P	0	425	437	0	0	0	0
05P	0	528	513	0	0	0	0
06P	0	369	380	0	0	0	0
07P	0	281	289	0	0	0	0
08P	0	209	215	0	0	0	0
09P	0	185	194	0	0	0	0
10P	0	119	114	0	0	0	0
11P	0	70	79	0	0	0	0
TOT	0	6346	6456	107	0	0	0

STATE OF CONNECTICUT
DEPARTMENT OF TRANSPORTATION
BUREAU OF POLICY AND PLANNING
PLANNING INVENTORY AND DATA

TRAFFIC RECORDER DATA

TOWN OF STRATFORD

ROUTE 95

DIRECTION N

NB ON RAMP FROM SOUTH AVENUE #1

DAY	SUN	MON	TUE	WED	THU	FRI	SAT
DATE	0	06/09/2014	06/10/2014	06/11/2014	0	0	0
TYPE							
HOUR							

2014 ADT = 4900 ACF = NA

12A	0	0	28	50	0	0	0
01A	0	0	19	25	0	0	0
02A	0	0	13	21	0	0	0
03A	0	0	33	21	0	0	0
04A	0	49	64	0	0	0	0
05A	0	104	117	0	0	0	0
06A	0	201	226	0	0	0	0
07A	0	390	411	0	0	0	0
08A	0	407	437	0	0	0	0
09A	0	285	309	0	0	0	0
10A	0	275	282	0	0	0	0
11A	0	249	270	0	0	0	0
12P	0	282	311	0	0	0	0
01P	0	291	293	0	0	0	0
02P	0	334	366	0	0	0	0
03P	0	481	469	0	0	0	0
04P	0	491	515	0	0	0	0
05P	0	446	491	0	0	0	0
06P	0	247	319	0	0	0	0
07P	0	198	263	0	0	0	0
08P	0	135	200	0	0	0	0
09P	0	103	128	0	0	0	0
10P	0	97	94	0	0	0	0
11P	0	47	64	0	0	0	0
TOT	0	5112	5722	117	0	0	0

STATE OF CONNECTICUT
 DEPARTMENT OF TRANSPORTATION
 BUREAU OF POLICY AND PLANNING
 PLANNING INVENTORY AND DATA

TRAFFIC RECORDER DATA

TOWN OF STRATFORD	ROUTE 95							DIRECTION S
SB ON RAMP FROM WEST BROAD STREET	SUN	MON	TUE	WED	THU	FRI	SAT	
DAY	0	06/09/2014	06/10/2014	06/11/2014	0	0	0	
DATE								
TYPE								
HOUR								
	2014 ADT = 6800	ACF = NA						

12A	0	0	51	49	0	0	0	
01A	0	0	32	35	0	0	0	
02A	0	0	33	19	0	0	0	
03A	0	33	32	0	0	0	0	
04A	0	80	82	0	0	0	0	
05A	0	325	328	0	0	0	0	
06A	0	543	570	0	0	0	0	
07A	0	394	481	0	0	0	0	
08A	0	457	594	0	0	0	0	
09A	0	409	483	0	0	0	0	
10A	0	420	405	0	0	0	0	
11A	0	407	418	0	0	0	0	
12P	0	401	498	0	0	0	0	
01P	0	407	457	0	0	0	0	
02P	0	514	475	0	0	0	0	
03P	0	450	455	0	0	0	0	
04P	0	456	487	0	0	0	0	
05P	0	457	532	0	0	0	0	
06P	0	347	389	0	0	0	0	
07P	0	252	326	0	0	0	0	
08P	0	198	272	0	0	0	0	
09P	0	216	273	0	0	0	0	
10P	0	127	149	0	0	0	0	
11P	0	74	98	0	0	0	0	
TOT	0	6967	7920	103	0	0	0	

STATE OF CONNECTICUT
DEPARTMENT OF TRANSPORTATION
BUREAU OF POLICY AND PLANNING
PLANNING INVENTORY AND DATA

TRAFFIC RECORDER DATA

TOWN OF STRATFORD	ROUTE 95						DIRECTION S
SB OFF RAMP TO LINDEN AVENUE (EXIT 32)	SUN	MON	TUE	WED	THU	FRI	SAT
DAY							
DATE	0	06/09/2014	06/10/2014	06/11/2014	0	0	0
TYPE							
HOUR							
	2014 ADT = 7200		ACF = NA				

12A	0	0	58	81	0	0	0
01A	0	0	26	47	0	0	0
02A	0	0	20	27	0	0	0
03A	0	12	23	0	0	0	0
04A	0	43	53	0	0	0	0
05A	0	108	117	0	0	0	0
06A	0	352	353	0	0	0	0
07A	0	708	558	0	0	0	0
08A	0	879	493	0	0	0	0
09A	0	354	394	0	0	0	0
10A	0	354	367	0	0	0	0
11A	0	429	410	0	0	0	0
12P	0	389	392	0	0	0	0
01P	0	462	414	0	0	0	0
02P	0	513	490	0	0	0	0
03P	0	550	626	0	0	0	0
04P	0	553	654	0	0	0	0
05P	0	754	797	0	0	0	0
06P	0	450	497	0	0	0	0
07P	0	353	416	0	0	0	0
08P	0	263	303	0	0	0	0
09P	0	175	247	0	0	0	0
10P	0	123	152	0	0	0	0
11P	0	96	122	0	0	0	0
TOT	0	7920	7982	155	0	0	0

STATE OF CONNECTICUT
DEPARTMENT OF TRANSPORTATION
BUREAU OF POLICY AND PLANNING
PLANNING INVENTORY AND DATA

TRAFFIC RECORDER DATA

TOWN OF STRATFORD	ROUTE 95						DIRECTION N
NB OFF RAMP TO BEARDSLEY AVENUE (EXIT 32)	SUN	MON	TUE	WED	THU	FRI	SAT
DAY	0	06/09/2014	06/10/2014	06/11/2014	0	0	0
DATE							
TYPE							
HOUR							
	2014 ADT = 7200		ACF = NA				

12A	0	0	76	104	0	0	0
01A	0	0	33	51	0	0	0
02A	0	0	21	29	0	0	0
03A	0	0	18	25	0	0	0
04A	0	30	25	0	0	0	0
05A	0	75	72	0	0	0	0
06A	0	135	142	0	0	0	0
07A	0	379	347	0	0	0	0
08A	0	396	428	0	0	0	0
09A	0	431	399	0	0	0	0
10A	0	383	409	0	0	0	0
11A	0	441	405	0	0	0	0
12P	0	455	444	0	0	0	0
01P	0	513	429	0	0	0	0
02P	0	564	533	0	0	0	0
03P	0	631	675	0	0	0	0
04P	0	671	702	0	0	0	0
05P	0	782	846	0	0	0	0
06P	0	592	626	0	0	0	0
07P	0	432	461	0	0	0	0
08P	0	318	390	0	0	0	0
09P	0	208	279	0	0	0	0
10P	0	168	197	0	0	0	0
11P	0	112	137	0	0	0	0
TOT	0	7716	8094	209	0	0	0

STATE OF CONNECTICUT
DEPARTMENT OF TRANSPORTATION
BUREAU OF POLICY AND PLANNING
PLANNING INVENTORY AND DATA

TRAFFIC RECORDER DATA

TOWN OF STRATFORD	ROUTE 95						DIRECTION N
NB ON RAMP FROM WEST BROAD STREET	SUN	MON	TUE	WED	THU	FRI	SAT
DAY	0	06/09/2014	06/10/2014	06/11/2014	0	0	0
DATE							
TYPE							
HOUR							
	2014 ADT = 5400	ACF = NA					

12A	0	0	44	44	0	0	0
01A	0	0	19	28	0	0	0
02A	0	0	7	14	0	0	0
03A	0	0	17	18	0	0	0
04A	0	0	50	43	0	0	0
05A	0	131	134	0	0	0	0
06A	0	307	298	0	0	0	0
07A	0	410	432	0	0	0	0
08A	0	388	419	0	0	0	0
09A	0	336	313	0	0	0	0
10A	0	293	336	0	0	0	0
11A	0	332	336	0	0	0	0
12P	0	309	379	0	0	0	0
01P	0	301	377	0	0	0	0
02P	0	359	394	0	0	0	0
03P	0	416	438	0	0	0	0
04P	0	477	473	0	0	0	0
05P	0	457	490	0	0	0	0
06P	0	336	412	0	0	0	0
07P	0	265	323	0	0	0	0
08P	0	158	231	0	0	0	0
09P	0	173	201	0	0	0	0
10P	0	106	118	0	0	0	0
11P	0	73	72	0	0	0	0
TOT	0	5627	6313	147	0	0	0

STATE OF CONNECTICUT
DEPARTMENT OF TRANSPORTATION
BUREAU OF POLICY AND PLANNING
PLANNING INVENTORY AND DATA

TRAFFIC RECORDER DATA

TOWN OF STRATFORD	ROUTE 95						DIRECTION S
SB ON RAMP FROM ROUTE 130 WB (FERRY BLVD)	SUN	MON	TUE	WED	THU	FRI	SAT
DAY	0	06/09/2014	06/10/2014	06/11/2014	0	0	0
DATE							
TYPE							
HOUR							
	2014 ADT = 7000	ACF = NA					

12A	0	0	51	80	0	0	0
01A	0	0	30	32	0	0	0
02A	0	0	19	28	0	0	0
03A	0	21	34	0	0	0	0
04A	0	62	58	0	0	0	0
05A	0	193	195	0	0	0	0
06A	0	431	461	0	0	0	0
07A	0	432	442	0	0	0	0
08A	0	445	595	0	0	0	0
09A	0	416	422	0	0	0	0
10A	0	383	390	0	0	0	0
11A	0	371	403	0	0	0	0
12P	0	364	470	0	0	0	0
01P	0	446	492	0	0	0	0
02P	0	474	479	0	0	0	0
03P	0	507	566	0	0	0	0
04P	0	519	531	0	0	0	0
05P	0	501	558	0	0	0	0
06P	0	429	446	0	0	0	0
07P	0	351	462	0	0	0	0
08P	0	313	377	0	0	0	0
09P	0	269	369	0	0	0	0
10P	0	175	221	0	0	0	0
11P	0	100	87	0	0	0	0
TOT	0	7202	8158	140	0	0	0

STATE OF CONNECTICUT
DEPARTMENT OF TRANSPORTATION
BUREAU OF POLICY AND PLANNING
PLANNING INVENTORY AND DATA

TRAFFIC RECORDER DATA

TOWN OF STRATFORD	ROUTE 95						DIRECTION N
NB OFF RAMP TO ROUTE 130EB (EXIT 33)	SUN	MON	TUE	WED	THU	FRI	SAT
DAY	0	06/09/2014	06/10/2014	06/11/2014	0	0	0
DATE							
TYPE							
HOUR							
	2014 ADT = 6700	ACF = NA					

12A	0	0	47	59	0	0	0
01A	0	0	26	37	0	0	0
02A	0	0	16	22	0	0	0
03A	0	0	13	15	0	0	0
04A	0	0	32	42	0	0	0
05A	0	62	60	0	0	0	0
06A	0	150	147	0	0	0	0
07A	0	252	230	0	0	0	0
08A	0	285	313	0	0	0	0
09A	0	343	335	0	0	0	0
10A	0	359	376	0	0	0	0
11A	0	380	433	0	0	0	0
12P	0	420	447	0	0	0	0
01P	0	472	414	0	0	0	0
02P	0	531	479	0	0	0	0
03P	0	630	660	0	0	0	0
04P	0	687	704	0	0	0	0
05P	0	776	834	0	0	0	0
06P	0	600	637	0	0	0	0
07P	0	430	480	0	0	0	0
08P	0	314	339	0	0	0	0
09P	0	218	281	0	0	0	0
10P	0	109	161	0	0	0	0
11P	0	77	91	0	0	0	0
TOT	0	7095	7555	175	0	0	0

STATE OF CONNECTICUT
 DEPARTMENT OF TRANSPORTATION
 BUREAU OF POLICY AND PLANNING
 PLANNING INVENTORY AND DATA

TRAFFIC RECORDER DATA

TOWN OF STRATFORD	ROUTE 95							DIRECTION S
SB OFF RAMP TO SURF AVENUE (EXIT 30)	SUN	MON	TUE	WED	THU	FRI	SAT	
DAY	0	0	0	05/04/2011	05/05/2011	0	0	
DATE								
TYPE								
HOUR								
	2011 ADT = 3600		ACF = NA					

12A	0	0	0	0	43	0	0	
01A	0	0	0	0	23	0	0	
02A	0	0	0	0	26	0	0	
03A	0	0	0	28	0	0	0	
04A	0	0	0	32	0	0	0	
05A	0	0	0	119	0	0	0	
06A	0	0	0	250	0	0	0	
07A	0	0	0	381	0	0	0	
08A	0	0	0	402	0	0	0	
09A	0	0	0	269	0	0	0	
10A	0	0	0	224	0	0	0	
11A	0	0	0	178	0	0	0	
12P	0	0	0	198	0	0	0	
01P	0	0	0	206	0	0	0	
02P	0	0	0	253	0	0	0	
03P	0	0	0	240	0	0	0	
04P	0	0	0	206	0	0	0	
05P	0	0	0	232	0	0	0	
06P	0	0	0	192	0	0	0	
07P	0	0	0	143	0	0	0	
08P	0	0	0	108	0	0	0	
09P	0	0	0	114	0	0	0	
10P	0	0	0	59	0	0	0	
11P	0	0	0	82	0	0	0	
TOT	0	0	0	3916	92	0	0	

STATE OF CONNECTICUT
DEPARTMENT OF TRANSPORTATION
BUREAU OF POLICY AND PLANNING
PLANNING INVENTORY AND DATA

TRAFFIC RECORDER DATA

TOWN OF STRATFORD

ROUTE 95

DIRECTION N

NB ON RAMP FROM SURF AVENUE

DAY	SUN	MON	TUE	WED	THU	FRI	SAT
DATE	0	0	0	05/04/2011	05/05/2011	0	0
TYPE							
HOUR							

2011 ADT = 3600

ACF = NA

12A	0	0	0	0	37	0	0
01A	0	0	0	0	35	0	0
02A	0	0	0	0	24	0	0
03A	0	0	0	0	18	0	0
04A	0	0	0	34	0	0	0
05A	0	0	0	38	0	0	0
06A	0	0	0	140	0	0	0
07A	0	0	0	218	0	0	0
08A	0	0	0	266	0	0	0
09A	0	0	0	228	0	0	0
10A	0	0	0	205	0	0	0
11A	0	0	0	230	0	0	0
12P	0	0	0	246	0	0	0
01P	0	0	0	245	0	0	0
02P	0	0	0	289	0	0	0
03P	0	0	0	347	0	0	0
04P	0	0	0	354	0	0	0
05P	0	0	0	352	0	0	0
06P	0	0	0	222	0	0	0
07P	0	0	0	147	0	0	0
08P	0	0	0	99	0	0	0
09P	0	0	0	102	0	0	0
10P	0	0	0	71	0	0	0
11P	0	0	0	52	0	0	0
TOT	0	0	0	3885	114	0	0

STATE OF CONNECTICUT
 DEPARTMENT OF TRANSPORTATION
 BUREAU OF POLICY AND PLANNING
 PLANNING INVENTORY AND DATA

TRAFFIC RECORDER DATA

TOWN OF STRATFORD

ROUTE 95

DIRECTION S

SB ON RAMP FROM HONEYSPOT ROAD

DAY	SUN	MON	TUE	WED	THU	FRI	SAT
DATE	0	0	0	05/04/2011	05/05/2011	0	0
TYPE							
HOUR							

2011 ADT = 4400

ACF = NA

12A	0	0	0	0	31	0	0
01A	0	0	0	0	28	0	0
02A	0	0	0	0	24	0	0
03A	0	0	0	49	0	0	0
04A	0	0	0	49	0	0	0
05A	0	0	0	133	0	0	0
06A	0	0	0	287	0	0	0
07A	0	0	0	356	0	0	0
08A	0	0	0	415	0	0	0
09A	0	0	0	304	0	0	0
10A	0	0	0	204	0	0	0
11A	0	0	0	245	0	0	0
12P	0	0	0	239	0	0	0
01P	0	0	0	272	0	0	0
02P	0	0	0	294	0	0	0
03P	0	0	0	283	0	0	0
04P	0	0	0	318	0	0	0
05P	0	0	0	369	0	0	0
06P	0	0	0	267	0	0	0
07P	0	0	0	180	0	0	0
08P	0	0	0	154	0	0	0
09P	0	0	0	146	0	0	0
10P	0	0	0	126	0	0	0
11P	0	0	0	80	0	0	0
TOT	0	0	0	4770	83	0	0

STATE OF CONNECTICUT
DEPARTMENT OF TRANSPORTATION
BUREAU OF POLICY AND PLANNING
PLANNING INVENTORY AND DATA

TRAFFIC RECORDER DATA

TOWN OF STRATFORD	ROUTE 95						DIRECTION N
NB OFF RAMP TO HONEYSPOD ROAD (EXIT 31)	SUN	MON	TUE	WED	THU	FRI	SAT
DAY	0	0	0	05/04/2011	05/05/2011	0	0
DATE							
TYPE							
HOUR							
	2011 ADT = 4000		ACF = NA				

12A	0	0	0	0	57	0	0
01A	0	0	0	0	36	0	0
02A	0	0	0	0	39	0	0
03A	0	0	0	0	49	0	0
04A	0	0	0	39	0	0	0
05A	0	0	0	38	0	0	0
06A	0	0	0	150	0	0	0
07A	0	0	0	200	0	0	0
08A	0	0	0	226	0	0	0
09A	0	0	0	196	0	0	0
10A	0	0	0	193	0	0	0
11A	0	0	0	242	0	0	0
12P	0	0	0	248	0	0	0
01P	0	0	0	252	0	0	0
02P	0	0	0	276	0	0	0
03P	0	0	0	365	0	0	0
04P	0	0	0	353	0	0	0
05P	0	0	0	390	0	0	0
06P	0	0	0	275	0	0	0
07P	0	0	0	223	0	0	0
08P	0	0	0	207	0	0	0
09P	0	0	0	164	0	0	0
10P	0	0	0	139	0	0	0
11P	0	0	0	106	0	0	0
TOT	0	0	0	4282	181	0	0

STATE OF CONNECTICUT
 DEPARTMENT OF TRANSPORTATION
 BUREAU OF POLICY AND PLANNING
 PLANNING INVENTORY AND DATA

TRAFFIC RECORDER DATA

TOWN OF STRATFORD

ROUTE 95

DIRECTION S

SB OFF RAMP TO SOUTH AVENUE #1 (EXIT 31)

DAY	SUN	MON	TUE	WED	THU	FRI	SAT
DATE	0	0	0	05/04/2011	05/05/2011	0	0
TYPE							
HOUR							

2011 ADT = 4900

ACF = NA

12A	0	0	0	0	33	0	0
01A	0	0	0	0	31	0	0
02A	0	0	0	0	28	0	0
03A	0	0	0	33	0	0	0
04A	0	0	0	63	0	0	0
05A	0	0	0	122	0	0	0
06A	0	0	0	326	0	0	0
07A	0	0	0	422	0	0	0
08A	0	0	0	427	0	0	0
09A	0	0	0	271	0	0	0
10A	0	0	0	246	0	0	0
11A	0	0	0	274	0	0	0
12P	0	0	0	305	0	0	0
01P	0	0	0	308	0	0	0
02P	0	0	0	333	0	0	0
03P	0	0	0	390	0	0	0
04P	0	0	0	360	0	0	0
05P	0	0	0	400	0	0	0
06P	0	0	0	288	0	0	0
07P	0	0	0	228	0	0	0
08P	0	0	0	199	0	0	0
09P	0	0	0	173	0	0	0
10P	0	0	0	101	0	0	0
11P	0	0	0	68	0	0	0
TOT	0	0	0	5337	92	0	0

STATE OF CONNECTICUT
DEPARTMENT OF TRANSPORTATION
BUREAU OF POLICY AND PLANNING
PLANNING INVENTORY AND DATA

TRAFFIC RECORDER DATA

TOWN OF STRATFORD

ROUTE 95

DIRECTION N

NB ON RAMP FROM SOUTH AVENUE #1

DAY	SUN	MON	TUE	WED	THU	FRI	SAT
DATE	0	0	0	05/04/2011	05/05/2011	0	0
TYPE							
HOUR							

2011 ADT = 4700

ACF = NA

12A	0	0	0	0	37	0	0
01A	0	0	0	0	21	0	0
02A	0	0	0	0	8	0	0
03A	0	0	0	0	0	0	0
04A	0	0	0	74	0	0	0
05A	0	0	0	96	0	0	0
06A	0	0	0	192	0	0	0
07A	0	0	0	366	0	0	0
08A	0	0	0	368	0	0	0
09A	0	0	0	272	0	0	0
10A	0	0	0	245	0	0	0
11A	0	0	0	233	0	0	0
12P	0	0	0	306	0	0	0
01P	0	0	0	246	0	0	0
02P	0	0	0	311	0	0	0
03P	0	0	0	463	0	0	0
04P	0	0	0	490	0	0	0
05P	0	0	0	470	0	0	0
06P	0	0	0	330	0	0	0
07P	0	0	0	230	0	0	0
08P	0	0	0	155	0	0	0
09P	0	0	0	131	0	0	0
10P	0	0	0	92	0	0	0
11P	0	0	0	60	0	0	0
TOT	0	0	0	5130	66	0	0

STATE OF CONNECTICUT
DEPARTMENT OF TRANSPORTATION
BUREAU OF POLICY AND PLANNING
PLANNING INVENTORY AND DATA

TRAFFIC RECORDER DATA

TOWN OF STRATFORD	ROUTE 95							DIRECTION S
SB ON RAMP FROM WEST BROAD STREET	SUN	MON	TUE	WED	THU	FRI	SAT	
DAY	0	0	0	05/04/2011	05/05/2011	0	0	
DATE								
TYPE								
HOUR								
	2011 ADT = 6200		ACF = NA					

12A	0	0	0	0	47	0	0	
01A	0	0	0	0	31	0	0	
02A	0	0	0	0	20	0	0	
03A	0	0	0	27	0	0	0	
04A	0	0	0	77	0	0	0	
05A	0	0	0	240	0	0	0	
06A	0	0	0	546	0	0	0	
07A	0	0	0	568	0	0	0	
08A	0	0	0	550	0	0	0	
09A	0	0	0	464	0	0	0	
10A	0	0	0	373	0	0	0	
11A	0	0	0	341	0	0	0	
12P	0	0	0	381	0	0	0	
01P	0	0	0	395	0	0	0	
02P	0	0	0	408	0	0	0	
03P	0	0	0	394	0	0	0	
04P	0	0	0	404	0	0	0	
05P	0	0	0	393	0	0	0	
06P	0	0	0	343	0	0	0	
07P	0	0	0	266	0	0	0	
08P	0	0	0	229	0	0	0	
09P	0	0	0	227	0	0	0	
10P	0	0	0	125	0	0	0	
11P	0	0	0	90	0	0	0	
TOT	0	0	0	6841	98	0	0	

STATE OF CONNECTICUT
 DEPARTMENT OF TRANSPORTATION
 BUREAU OF POLICY AND PLANNING
 PLANNING INVENTORY AND DATA

TRAFFIC RECORDER DATA

TOWN OF STRATFORD	ROUTE 95							DIRECTION S
SB OFF RAMP TO LINDEN AVENUE (EXIT 32)	SUN	MON	TUE	WED	THU	FRI	SAT	
DAY	0	06/13/2011	06/14/2011	0	0	0	0	
DATE								
TYPE								
HOUR								
	2011 ADT = 6800		ACF = NA					

12A	0	0	83	0	0	0	0	
01A	0	0	54	0	0	0	0	
02A	0	25	0	0	0	0	0	
03A	0	29	0	0	0	0	0	
04A	0	30	0	0	0	0	0	
05A	0	104	0	0	0	0	0	
06A	0	331	0	0	0	0	0	
07A	0	585	0	0	0	0	0	
08A	0	422	0	0	0	0	0	
09A	0	353	0	0	0	0	0	
10A	0	363	0	0	0	0	0	
11A	0	394	0	0	0	0	0	
12P	0	412	0	0	0	0	0	
01P	0	416	0	0	0	0	0	
02P	0	449	0	0	0	0	0	
03P	0	543	0	0	0	0	0	
04P	0	583	0	0	0	0	0	
05P	0	626	0	0	0	0	0	
06P	0	452	0	0	0	0	0	
07P	0	386	0	0	0	0	0	
08P	0	331	0	0	0	0	0	
09P	0	257	0	0	0	0	0	
10P	0	194	0	0	0	0	0	
11P	0	120	0	0	0	0	0	
TOT	0	7405	137	0	0	0	0	

STATE OF CONNECTICUT
 DEPARTMENT OF TRANSPORTATION
 BUREAU OF POLICY AND PLANNING
 PLANNING INVENTORY AND DATA

TRAFFIC RECORDER DATA

TOWN OF STRATFORD	ROUTE 95						DIRECTION N
NB OFF RAMP TO BEARDSLEY AVENUE (EXIT 32)	SUN	MON	TUE	WED	THU	FRI	SAT
DAY							
DATE	0	0	0	05/04/2011	05/05/2011	0	0
TYPE							
HOUR							
	2011 ADT = 6600		ACF = NA				

12A	0	0	0	0	90	0	0
01A	0	0	0	0	61	0	0
02A	0	0	0	0	22	0	0
03A	0	0	0	0	13	0	0
04A	0	0	0	27	0	0	0
05A	0	0	0	39	0	0	0
06A	0	0	0	122	0	0	0
07A	0	0	0	312	0	0	0
08A	0	0	0	340	0	0	0
09A	0	0	0	332	0	0	0
10A	0	0	0	320	0	0	0
11A	0	0	0	348	0	0	0
12P	0	0	0	439	0	0	0
01P	0	0	0	416	0	0	0
02P	0	0	0	523	0	0	0
03P	0	0	0	630	0	0	0
04P	0	0	0	629	0	0	0
05P	0	0	0	749	0	0	0
06P	0	0	0	597	0	0	0
07P	0	0	0	437	0	0	0
08P	0	0	0	334	0	0	0
09P	0	0	0	258	0	0	0
10P	0	0	0	189	0	0	0
11P	0	0	0	131	0	0	0
TOT	0	0	0	7172	186	0	0

STATE OF CONNECTICUT
 DEPARTMENT OF TRANSPORTATION
 BUREAU OF POLICY AND PLANNING
 PLANNING INVENTORY AND DATA

TRAFFIC RECORDER DATA

TOWN OF STRATFORD

ROUTE 95

DIRECTION N

NB ON RAMP FROM WEST BROAD STREET

DAY	SUN	MON	TUE	WED	THU	FRI	SAT
DATE	0	0	0	05/04/2011	05/05/2011	0	0
TYPE							
HOUR							

2011 ADT = 5300

ACF = NA

12A	0	0	0	0	33	0	0
01A	0	0	0	0	16	0	0
02A	0	0	0	0	10	0	0
03A	0	0	0	0	20	0	0
04A	0	0	0	35	0	0	0
05A	0	0	0	135	0	0	0
06A	0	0	0	256	0	0	0
07A	0	0	0	382	0	0	0
08A	0	0	0	393	0	0	0
09A	0	0	0	328	0	0	0
10A	0	0	0	283	0	0	0
11A	0	0	0	293	0	0	0
12P	0	0	0	332	0	0	0
01P	0	0	0	345	0	0	0
02P	0	0	0	369	0	0	0
03P	0	0	0	458	0	0	0
04P	0	0	0	438	0	0	0
05P	0	0	0	495	0	0	0
06P	0	0	0	410	0	0	0
07P	0	0	0	307	0	0	0
08P	0	0	0	207	0	0	0
09P	0	0	0	127	0	0	0
10P	0	0	0	99	0	0	0
11P	0	0	0	68	0	0	0
TOT	0	0	0	5760	79	0	0

STATE OF CONNECTICUT
DEPARTMENT OF TRANSPORTATION
BUREAU OF POLICY AND PLANNING
PLANNING INVENTORY AND DATA

TRAFFIC RECORDER DATA

TOWN OF STRATFORD	ROUTE 95						DIRECTION S
SB ON RAMP FROM ROUTE 130 WB (FERRY BLVD)	SUN	MON	TUE	WED	THU	FRI	SAT
DAY	0	0	0	05/04/2011	05/05/2011	0	0
DATE	0	0	0	05/04/2011	05/05/2011	0	0
TYPE							
HOUR							
	2011 ADT = 7500		ACF = NA				

12A	0	0	0	0	44	0	0
01A	0	0	0	0	36	0	0
02A	0	0	0	0	24	0	0
03A	0	0	0	0	30	0	0
04A	0	0	0	66	0	0	0
05A	0	0	0	199	0	0	0
06A	0	0	0	444	0	0	0
07A	0	0	0	671	0	0	0
08A	0	0	0	675	0	0	0
09A	0	0	0	499	0	0	0
10A	0	0	0	376	0	0	0
11A	0	0	0	402	0	0	0
12P	0	0	0	450	0	0	0
01P	0	0	0	487	0	0	0
02P	0	0	0	507	0	0	0
03P	0	0	0	492	0	0	0
04P	0	0	0	553	0	0	0
05P	0	0	0	503	0	0	0
06P	0	0	0	487	0	0	0
07P	0	0	0	424	0	0	0
08P	0	0	0	351	0	0	0
09P	0	0	0	303	0	0	0
10P	0	0	0	194	0	0	0
11P	0	0	0	89	0	0	0
TOT	0	0	0	8172	134	0	0

STATE OF CONNECTICUT
DEPARTMENT OF TRANSPORTATION
BUREAU OF POLICY AND PLANNING
PLANNING INVENTORY AND DATA

TRAFFIC RECORDER DATA

TOWN OF STRATFORD	ROUTE 95							DIRECTION N
NB OFF RAMP TO ROUTE 130EB (EXIT 33)	SUN	MON	TUE	WED	THU	FRI	SAT	
DAY	0	0	0	05/04/2011	05/05/2011	0	0	
DATE								
TYPE								
HOUR								
	2011 ADT = 7000		ACF = NA					

12A	0	0	0	0	58	0	0	
01A	0	0	0	0	36	0	0	
02A	0	0	0	0	16	0	0	
03A	0	0	0	0	22	0	0	
04A	0	0	0	25	0	0	0	
05A	0	0	0	77	0	0	0	
06A	0	0	0	148	0	0	0	
07A	0	0	0	255	0	0	0	
08A	0	0	0	355	0	0	0	
09A	0	0	0	352	0	0	0	
10A	0	0	0	347	0	0	0	
11A	0	0	0	375	0	0	0	
12P	0	0	0	505	0	0	0	
01P	0	0	0	417	0	0	0	
02P	0	0	0	504	0	0	0	
03P	0	0	0	651	0	0	0	
04P	0	0	0	764	0	0	0	
05P	0	0	0	790	0	0	0	
06P	0	0	0	647	0	0	0	
07P	0	0	0	483	0	0	0	
08P	0	0	0	382	0	0	0	
09P	0	0	0	259	0	0	0	
10P	0	0	0	167	0	0	0	
11P	0	0	0	88	0	0	0	
TOT	0	0	0	7591	132	0	0	

STATE OF CONNECTICUT
 DEPARTMENT OF TRANSPORTATION
 BUREAU OF POLICY AND PLANNING
 PLANNING INVENTORY AND DATA

TRAFFIC RECORDER DATA

TOWN OF STRATFORD	ROUTE 95							DIRECTION S
SB OFF RAMP TO SURF AVENUE (EXIT 30)	SUN	MON	TUE	WED	THU	FRI	SAT	
DAY	0	06/09/2008	06/10/2008	0	0	0	0	
DATE								
TYPE								
HOUR								
	2008 ADT = 4000	ACF = NA						

12A	0	0	53	0	0	0	0	
01A	0	0	31	0	0	0	0	
02A	0	0	42	0	0	0	0	
03A	0	20	0	0	0	0	0	
04A	0	24	0	0	0	0	0	
05A	0	115	0	0	0	0	0	
06A	0	276	0	0	0	0	0	
07A	0	385	0	0	0	0	0	
08A	0	419	0	0	0	0	0	
09A	0	279	0	0	0	0	0	
10A	0	265	0	0	0	0	0	
11A	0	221	0	0	0	0	0	
12P	0	257	0	0	0	0	0	
01P	0	278	0	0	0	0	0	
02P	0	244	0	0	0	0	0	
03P	0	210	0	0	0	0	0	
04P	0	224	0	0	0	0	0	
05P	0	260	0	0	0	0	0	
06P	0	224	0	0	0	0	0	
07P	0	163	0	0	0	0	0	
08P	0	138	0	0	0	0	0	
09P	0	128	0	0	0	0	0	
10P	0	84	0	0	0	0	0	
11P	0	72	0	0	0	0	0	
TOT	0	4286	126	0	0	0	0	

STATE OF CONNECTICUT
DEPARTMENT OF TRANSPORTATION
BUREAU OF POLICY AND PLANNING
PLANNING INVENTORY AND DATA

TRAFFIC RECORDER DATA

TOWN OF STRATFORD		ROUTE 95						DIRECTION N
NB ON RAMP FROM SURF AVENUE		SUN	MON	TUE	WED	THU	FRI	SAT
DAY	DATE	0	06/09/2008	06/10/2008	0	0	0	0
TYPE	HOUR	2008 ADT = 4200		ACF = NA				

12A		0	0	56	0	0	0	0
01A		0	0	38	0	0	0	0
02A		0	0	29	0	0	0	0
03A		0	21	0	0	0	0	0
04A		0	23	0	0	0	0	0
05A		0	54	0	0	0	0	0
06A		0	160	0	0	0	0	0
07A		0	266	0	0	0	0	0
08A		0	266	0	0	0	0	0
09A		0	265	0	0	0	0	0
10A		0	266	0	0	0	0	0
11A		0	275	0	0	0	0	0
12P		0	295	0	0	0	0	0
01P		0	291	0	0	0	0	0
02P		0	311	0	0	0	0	0
03P		0	333	0	0	0	0	0
04P		0	423	0	0	0	0	0
05P		0	449	0	0	0	0	0
06P		0	242	0	0	0	0	0
07P		0	149	0	0	0	0	0
08P		0	144	0	0	0	0	0
09P		0	126	0	0	0	0	0
10P		0	88	0	0	0	0	0
11P		0	54	0	0	0	0	0
TOT		0	4501	123	0	0	0	0

STATE OF CONNECTICUT
DEPARTMENT OF TRANSPORTATION
BUREAU OF POLICY AND PLANNING
PLANNING INVENTORY AND DATA

TRAFFIC RECORDER DATA

TOWN OF STRATFORD

ROUTE 95

DIRECTION S

SB ON RAMP FROM HONEYSPOT ROAD

DAY	SUN	MON	TUE	WED	THU	FRI	SAT
DATE	0	0	0	06/04/2008	06/05/2008	0	0
TYPE							
HOUR							

2008 ADT = 4400

ACF = NA

12A	0	0	0	0	38	0	0
01A	0	0	0	0	26	0	0
02A	0	0	0	0	30	0	0
03A	0	0	0	27	0	0	0
04A	0	0	0	66	0	0	0
05A	0	0	0	171	0	0	0
06A	0	0	0	280	0	0	0
07A	0	0	0	369	0	0	0
08A	0	0	0	352	0	0	0
09A	0	0	0	255	0	0	0
10A	0	0	0	216	0	0	0
11A	0	0	0	266	0	0	0
12P	0	0	0	288	0	0	0
01P	0	0	0	262	0	0	0
02P	0	0	0	304	0	0	0
03P	0	0	0	338	0	0	0
04P	0	0	0	369	0	0	0
05P	0	0	0	395	0	0	0
06P	0	0	0	232	0	0	0
07P	0	0	0	186	0	0	0
08P	0	0	0	144	0	0	0
09P	0	0	0	130	0	0	0
10P	0	0	0	129	0	0	0
11P	0	0	0	54	0	0	0
TOT	0	0	0	4833	94	0	0

STATE OF CONNECTICUT
DEPARTMENT OF TRANSPORTATION
BUREAU OF POLICY AND PLANNING
PLANNING INVENTORY AND DATA

TRAFFIC RECORDER DATA

TOWN OF STRATFORD		ROUTE 95						DIRECTION N
NB OFF RAMP TO HONEYSPOD ROAD (EXIT 31)		SUN	MON	TUE	WED	THU	FRI	SAT
DAY	DATE	0	06/09/2008	06/10/2008	0	0	0	0
TYPE	HOUR	2008 ADT = 4100		ACF = NA				

12A		0	0	52	0	0	0	0
01A		0	0	41	0	0	0	0
02A		0	0	45	0	0	0	0
03A		0	34	0	0	0	0	0
04A		0	37	0	0	0	0	0
05A		0	59	0	0	0	0	0
06A		0	146	0	0	0	0	0
07A		0	210	0	0	0	0	0
08A		0	254	0	0	0	0	0
09A		0	215	0	0	0	0	0
10A		0	223	0	0	0	0	0
11A		0	251	0	0	0	0	0
12P		0	257	0	0	0	0	0
01P		0	291	0	0	0	0	0
02P		0	302	0	0	0	0	0
03P		0	339	0	0	0	0	0
04P		0	360	0	0	0	0	0
05P		0	370	0	0	0	0	0
06P		0	297	0	0	0	0	0
07P		0	210	0	0	0	0	0
08P		0	215	0	0	0	0	0
09P		0	168	0	0	0	0	0
10P		0	133	0	0	0	0	0
11P		0	93	0	0	0	0	0
TOT		0	4464	138	0	0	0	0

STATE OF CONNECTICUT
DEPARTMENT OF TRANSPORTATION
BUREAU OF POLICY AND PLANNING
PLANNING INVENTORY AND DATA

TRAFFIC RECORDER DATA

TOWN OF STRATFORD

ROUTE 95

DIRECTION S

SB OFF RAMP TO SOUTH AVENUE #1 (EXIT 31)

DAY	SUN	MON	TUE	WED	THU	FRI	SAT
DATE	0	0	0	06/04/2008	06/05/2008	0	0
TYPE							
HOUR							

2008 ADT = 5400

ACF = NA

12A	0	0	0	0	64	0	0
01A	0	0	0	0	30	0	0
02A	0	0	0	0	42	0	0
03A	0	0	0	41	0	0	0
04A	0	0	0	47	0	0	0
05A	0	0	0	118	0	0	0
06A	0	0	0	338	0	0	0
07A	0	0	0	494	0	0	0
08A	0	0	0	604	0	0	0
09A	0	0	0	280	0	0	0
10A	0	0	0	256	0	0	0
11A	0	0	0	281	0	0	0
12P	0	0	0	296	0	0	0
01P	0	0	0	335	0	0	0
02P	0	0	0	377	0	0	0
03P	0	0	0	378	0	0	0
04P	0	0	0	430	0	0	0
05P	0	0	0	398	0	0	0
06P	0	0	0	332	0	0	0
07P	0	0	0	249	0	0	0
08P	0	0	0	230	0	0	0
09P	0	0	0	154	0	0	0
10P	0	0	0	120	0	0	0
11P	0	0	0	74	0	0	0
TOT	0	0	0	5832	136	0	0

STATE OF CONNECTICUT
 DEPARTMENT OF TRANSPORTATION
 BUREAU OF POLICY AND PLANNING
 PLANNING INVENTORY AND DATA

TRAFFIC RECORDER DATA

TOWN OF STRATFORD

ROUTE 95

DIRECTION N

NB ON RAMP FROM SOUTH AVENUE #1

DAY	SUN	MON	TUE	WED	THU	FRI	SAT
DATE	0	06/09/2008	06/10/2008	0	0	0	0
TYPE							
HOUR							

2008 ADT = 5100 ACF = NA

12A	0	0	22	0	0	0	0
01A	0	0	30	0	0	0	0
02A	0	0	31	0	0	0	0
03A	0	31	0	0	0	0	0
04A	0	40	0	0	0	0	0
05A	0	88	0	0	0	0	0
06A	0	206	0	0	0	0	0
07A	0	372	0	0	0	0	0
08A	0	410	0	0	0	0	0
09A	0	266	0	0	0	0	0
10A	0	268	0	0	0	0	0
11A	0	265	0	0	0	0	0
12P	0	348	0	0	0	0	0
01P	0	393	0	0	0	0	0
02P	0	343	0	0	0	0	0
03P	0	448	0	0	0	0	0
04P	0	495	0	0	0	0	0
05P	0	512	0	0	0	0	0
06P	0	319	0	0	0	0	0
07P	0	227	0	0	0	0	0
08P	0	191	0	0	0	0	0
09P	0	132	0	0	0	0	0
10P	0	114	0	0	0	0	0
11P	0	64	0	0	0	0	0
TOT	0	5532	83	0	0	0	0

STATE OF CONNECTICUT
DEPARTMENT OF TRANSPORTATION
BUREAU OF POLICY AND PLANNING
PLANNING INVENTORY AND DATA

TRAFFIC RECORDER DATA

TOWN OF STRATFORD	ROUTE 95							DIRECTION S
SB ON RAMP FROM WEST BROAD STREET	SUN	MON	TUE	WED	THU	FRI	SAT	
DAY	0	0	0	06/04/2008	06/05/2008	0	0	
DATE								
TYPE								
HOUR								
	2008 ADT = 6900		ACF = NA					

12A	0	0	0	0	58	0	0	
01A	0	0	0	0	38	0	0	
02A	0	0	0	0	33	0	0	
03A	0	0	0	39	0	0	0	
04A	0	0	0	64	0	0	0	
05A	0	0	0	283	0	0	0	
06A	0	0	0	531	0	0	0	
07A	0	0	0	627	0	0	0	
08A	0	0	0	610	0	0	0	
09A	0	0	0	422	0	0	0	
10A	0	0	0	378	0	0	0	
11A	0	0	0	374	0	0	0	
12P	0	0	0	452	0	0	0	
01P	0	0	0	409	0	0	0	
02P	0	0	0	517	0	0	0	
03P	0	0	0	481	0	0	0	
04P	0	0	0	462	0	0	0	
05P	0	0	0	491	0	0	0	
06P	0	0	0	383	0	0	0	
07P	0	0	0	287	0	0	0	
08P	0	0	0	266	0	0	0	
09P	0	0	0	247	0	0	0	
10P	0	0	0	137	0	0	0	
11P	0	0	0	100	0	0	0	
TOT	0	0	0	7560	129	0	0	

STATE OF CONNECTICUT
DEPARTMENT OF TRANSPORTATION
BUREAU OF POLICY AND PLANNING
PLANNING INVENTORY AND DATA

TRAFFIC RECORDER DATA

TOWN OF STRATFORD	ROUTE 95							DIRECTION S
SB OFF RAMP TO LINDEN AVENUE (EXIT 32)	SUN	MON	TUE	WED	THU	FRI	SAT	
DAY	0	0	0	06/04/2008	06/05/2008	0	0	
DATE								
TYPE								
HOUR								
	2008 ADT = 7300		ACF = NA					

12A	0	0	0	0	61	0	0	
01A	0	0	0	0	41	0	0	
02A	0	0	0	0	28	0	0	
03A	0	0	0	22	0	0	0	
04A	0	0	0	25	0	0	0	
05A	0	0	0	113	0	0	0	
06A	0	0	0	334	0	0	0	
07A	0	0	0	585	0	0	0	
08A	0	0	0	728	0	0	0	
09A	0	0	0	377	0	0	0	
10A	0	0	0	356	0	0	0	
11A	0	0	0	423	0	0	0	
12P	0	0	0	395	0	0	0	
01P	0	0	0	453	0	0	0	
02P	0	0	0	515	0	0	0	
03P	0	0	0	558	0	0	0	
04P	0	0	0	689	0	0	0	
05P	0	0	0	772	0	0	0	
06P	0	0	0	492	0	0	0	
07P	0	0	0	382	0	0	0	
08P	0	0	0	330	0	0	0	
09P	0	0	0	188	0	0	0	
10P	0	0	0	126	0	0	0	
11P	0	0	0	95	0	0	0	
TOT	0	0	0	7958	130	0	0	

STATE OF CONNECTICUT
DEPARTMENT OF TRANSPORTATION
BUREAU OF POLICY AND PLANNING
PLANNING INVENTORY AND DATA

TRAFFIC RECORDER DATA

TOWN OF STRATFORD	ROUTE 95							DIRECTION N
NB OFF RAMP TO BEARDSLEY AVENUE (EXIT 32)	SUN	MON	TUE	WED	THU	FRI	SAT	
DAY	0	06/09/2008	06/10/2008	0	0	0	0	
DATE								
TYPE								
HOUR								
	2008 ADT = 7100		ACF = NA					

12A	0	0	83	0	0	0	0	
01A	0	0	51	0	0	0	0	
02A	0	0	20	0	0	0	0	
03A	0	21	0	0	0	0	0	
04A	0	29	0	0	0	0	0	
05A	0	69	0	0	0	0	0	
06A	0	126	0	0	0	0	0	
07A	0	327	0	0	0	0	0	
08A	0	406	0	0	0	0	0	
09A	0	350	0	0	0	0	0	
10A	0	354	0	0	0	0	0	
11A	0	402	0	0	0	0	0	
12P	0	526	0	0	0	0	0	
01P	0	556	0	0	0	0	0	
02P	0	526	0	0	0	0	0	
03P	0	517	0	0	0	0	0	
04P	0	699	0	0	0	0	0	
05P	0	776	0	0	0	0	0	
06P	0	621	0	0	0	0	0	
07P	0	433	0	0	0	0	0	
08P	0	335	0	0	0	0	0	
09P	0	279	0	0	0	0	0	
10P	0	187	0	0	0	0	0	
11P	0	143	0	0	0	0	0	
TOT	0	7682	154	0	0	0	0	

STATE OF CONNECTICUT
 DEPARTMENT OF TRANSPORTATION
 BUREAU OF POLICY AND PLANNING
 PLANNING INVENTORY AND DATA

TRAFFIC RECORDER DATA

TOWN OF STRATFORD		ROUTE 95						DIRECTION N
NB ON RAMP FROM WEST BROAD STREET		SUN	MON	TUE	WED	THU	FRI	SAT
DAY	DATE	0	06/09/2008	06/10/2008	0	0	0	0
TYPE	HOUR	2008 ADT = 5800		ACF = NA				

12A		0	0	33	0	0	0	0
01A		0	0	16	0	0	0	0
02A		0	0	17	0	0	0	0
03A		0	22	0	0	0	0	0
04A		0	40	0	0	0	0	0
05A		0	112	0	0	0	0	0
06A		0	283	0	0	0	0	0
07A		0	437	0	0	0	0	0
08A		0	424	0	0	0	0	0
09A		0	318	0	0	0	0	0
10A		0	320	0	0	0	0	0
11A		0	340	0	0	0	0	0
12P		0	394	0	0	0	0	0
01P		0	413	0	0	0	0	0
02P		0	419	0	0	0	0	0
03P		0	447	0	0	0	0	0
04P		0	495	0	0	0	0	0
05P		0	560	0	0	0	0	0
06P		0	467	0	0	0	0	0
07P		0	299	0	0	0	0	0
08P		0	211	0	0	0	0	0
09P		0	160	0	0	0	0	0
10P		0	104	0	0	0	0	0
11P		0	63	0	0	0	0	0
TOT		0	6328	66	0	0	0	0

STATE OF CONNECTICUT
DEPARTMENT OF TRANSPORTATION
BUREAU OF POLICY AND PLANNING
PLANNING INVENTORY AND DATA

TRAFFIC RECORDER DATA

TOWN OF STRATFORD	ROUTE 95						DIRECTION S
SB ON RAMP FROM ROUTE 130 WB (FERRY BLVD)	SUN	MON	TUE	WED	THU	FRI	SAT
DAY	0	0	0	06/04/2008	06/05/2008	0	0
DATE							
TYPE							
HOUR							
	2008 ADT = 7100		ACF = NA				

12A	0	0	0	0	74	0	0
01A	0	0	0	0	39	0	0
02A	0	0	0	0	23	0	0
03A	0	0	0	25	0	0	0
04A	0	0	0	43	0	0	0
05A	0	0	0	198	0	0	0
06A	0	0	0	436	0	0	0
07A	0	0	0	534	0	0	0
08A	0	0	0	570	0	0	0
09A	0	0	0	389	0	0	0
10A	0	0	0	379	0	0	0
11A	0	0	0	373	0	0	0
12P	0	0	0	447	0	0	0
01P	0	0	0	455	0	0	0
02P	0	0	0	506	0	0	0
03P	0	0	0	492	0	0	0
04P	0	0	0	454	0	0	0
05P	0	0	0	507	0	0	0
06P	0	0	0	456	0	0	0
07P	0	0	0	418	0	0	0
08P	0	0	0	320	0	0	0
09P	0	0	0	379	0	0	0
10P	0	0	0	281	0	0	0
11P	0	0	0	92	0	0	0
TOT	0	0	0	7754	136	0	0

STATE OF CONNECTICUT
DEPARTMENT OF TRANSPORTATION
BUREAU OF POLICY AND PLANNING
PLANNING INVENTORY AND DATA

TRAFFIC RECORDER DATA

TOWN OF STRATFORD		ROUTE 95						DIRECTION N
NB OFF RAMP TO ROUTE 130EB (EXIT 33)		SUN	MON	TUE	WED	THU	FRI	SAT
DAY	DATE	0	06/09/2008	06/10/2008	0	0	0	0
TYPE	HOUR	2008 ADT = 7000		ACF = NA				

12A		0	0	50	0	0	0	0
01A		0	0	33	0	0	0	0
02A		0	0	25	0	0	0	0
03A		0	0	20	0	0	0	0
04A		0	25	0	0	0	0	0
05A		0	81	0	0	0	0	0
06A		0	158	0	0	0	0	0
07A		0	248	0	0	0	0	0
08A		0	323	0	0	0	0	0
09A		0	333	0	0	0	0	0
10A		0	368	0	0	0	0	0
11A		0	396	0	0	0	0	0
12P		0	467	0	0	0	0	0
01P		0	511	0	0	0	0	0
02P		0	494	0	0	0	0	0
03P		0	589	0	0	0	0	0
04P		0	774	0	0	0	0	0
05P		0	830	0	0	0	0	0
06P		0	655	0	0	0	0	0
07P		0	476	0	0	0	0	0
08P		0	402	0	0	0	0	0
09P		0	301	0	0	0	0	0
10P		0	158	0	0	0	0	0
11P		0	93	0	0	0	0	0
TOT		0	7682	128	0	0	0	0

STATE OF CONNECTICUT
DEPARTMENT OF TRANSPORTATION
BUREAU OF POLICY AND PLANNING
PLANNING INVENTORY AND DATA

TRAFFIC RECORDER DATA

TOWN OF MILFORD	ROUTE 95						DIRECTION S
SB OFF RAMP TO US 1 (EXIT 34)	SUN	MON	TUE	WED	THU	FRI	SAT
DAY	0	0	06/03/2014	06/04/2014	06/05/2014	0	0
DATE							
TYPE							
HOUR							
	2014 ADT = 6000		ACF = NA				

12A	0	0	0	54	78	0	0
01A	0	0	0	22	46	0	0
02A	0	0	0	12	17	0	0
03A	0	0	22	14	0	0	0
04A	0	0	15	26	0	0	0
05A	0	0	79	65	0	0	0
06A	0	0	176	166	0	0	0
07A	0	0	446	465	0	0	0
08A	0	0	360	366	0	0	0
09A	0	0	311	319	0	0	0
10A	0	0	341	327	0	0	0
11A	0	0	364	357	0	0	0
12P	0	0	368	367	0	0	0
01P	0	0	352	344	0	0	0
02P	0	0	440	429	0	0	0
03P	0	0	455	451	0	0	0
04P	0	0	626	604	0	0	0
05P	0	0	711	729	0	0	0
06P	0	0	503	498	0	0	0
07P	0	0	377	386	0	0	0
08P	0	0	280	306	0	0	0
09P	0	0	188	194	0	0	0
10P	0	0	123	104	0	0	0
11P	0	0	89	76	0	0	0
TOT	0	0	6626	6681	141	0	0

STATE OF CONNECTICUT
DEPARTMENT OF TRANSPORTATION
BUREAU OF POLICY AND PLANNING
PLANNING INVENTORY AND DATA

TRAFFIC RECORDER DATA

TOWN OF MILFORD	ROUTE 95						DIRECTION S
SB ON RAMP FROM US 1 (BRIDGEPORT AVENUE)	SUN	MON	TUE	WED	THU	FRI	SAT
DAY	0	0	06/03/2014	06/04/2014	06/05/2014	0	0
DATE							
TYPE							
HOUR							
	2014 ADT = 2000		ACF = NA				

12A	0	0	0	13	7	0	0
01A	0	0	0	7	10	0	0
02A	0	0	0	6	3	0	0
03A	0	0	3	5	0	0	0
04A	0	0	10	8	0	0	0
05A	0	0	66	65	0	0	0
06A	0	0	123	126	0	0	0
07A	0	0	152	156	0	0	0
08A	0	0	195	199	0	0	0
09A	0	0	129	129	0	0	0
10A	0	0	117	126	0	0	0
11A	0	0	118	121	0	0	0
12P	0	0	137	127	0	0	0
01P	0	0	127	136	0	0	0
02P	0	0	109	109	0	0	0
03P	0	0	148	144	0	0	0
04P	0	0	150	156	0	0	0
05P	0	0	149	142	0	0	0
06P	0	0	130	119	0	0	0
07P	0	0	94	97	0	0	0
08P	0	0	65	68	0	0	0
09P	0	0	72	76	0	0	0
10P	0	0	55	53	0	0	0
11P	0	0	28	31	0	0	0
TOT	0	0	2177	2219	20	0	0

STATE OF CONNECTICUT
DEPARTMENT OF TRANSPORTATION
BUREAU OF POLICY AND PLANNING
PLANNING INVENTORY AND DATA

TRAFFIC RECORDER DATA

TOWN OF MILFORD

ROUTE 95

DIRECTION N

NB OFF RAMP TO US 1(EXIT 34)

DAY	SUN	MON	TUE	WED	THU	FRI	SAT
DATE	0	0	06/03/2014	06/04/2014	06/05/2014	0	0
TYPE							
HOUR							

2014 ADT = 2000

ACF = NA

12A	0	0	0	11	19	0	0
01A	0	0	0	7	8	0	0
02A	0	0	0	7	4	0	0
03A	0	0	4	5	0	0	0
04A	0	0	7	5	0	0	0
05A	0	0	13	18	0	0	0
06A	0	0	40	41	0	0	0
07A	0	0	97	113	0	0	0
08A	0	0	83	95	0	0	0
09A	0	0	108	104	0	0	0
10A	0	0	101	99	0	0	0
11A	0	0	107	112	0	0	0
12P	0	0	118	126	0	0	0
01P	0	0	143	165	0	0	0
02P	0	0	164	181	0	0	0
03P	0	0	181	194	0	0	0
04P	0	0	221	212	0	0	0
05P	0	0	241	247	0	0	0
06P	0	0	165	159	0	0	0
07P	0	0	101	128	0	0	0
08P	0	0	75	98	0	0	0
09P	0	0	47	58	0	0	0
10P	0	0	37	41	0	0	0
11P	0	0	25	29	0	0	0
TOT	0	0	2078	2255	31	0	0

STATE OF CONNECTICUT
DEPARTMENT OF TRANSPORTATION
BUREAU OF POLICY AND PLANNING
PLANNING INVENTORY AND DATA

TRAFFIC RECORDER DATA

TOWN OF MILFORD		ROUTE 95						DIRECTION N
NB ON RAMP FROM US 1(BRIDGEPORT AVENUE)		SUN	MON	TUE	WED	THU	FRI	SAT
DAY	DATE	0	0	06/03/2014	06/04/2014	06/05/2014	0	0
TYPE	HOUR	2014 ADT = 5900		ACF = NA				

12A		0	0	0	51	35	0	0
01A		0	0	0	16	29	0	0
02A		0	0	0	8	23	0	0
03A		0	0	18	11	0	0	0
04A		0	0	22	30	0	0	0
05A		0	0	100	105	0	0	0
06A		0	0	276	289	0	0	0
07A		0	0	478	516	0	0	0
08A		0	0	536	454	0	0	0
09A		0	0	381	412	0	0	0
10A		0	0	354	359	0	0	0
11A		0	0	354	364	0	0	0
12P		0	0	355	400	0	0	0
01P		0	0	403	404	0	0	0
02P		0	0	449	399	0	0	0
03P		0	0	475	463	0	0	0
04P		0	0	445	489	0	0	0
05P		0	0	488	435	0	0	0
06P		0	0	409	397	0	0	0
07P		0	0	306	334	0	0	0
08P		0	0	241	272	0	0	0
09P		0	0	165	196	0	0	0
10P		0	0	99	141	0	0	0
11P		0	0	70	69	0	0	0
TOT		0	0	6424	6614	87	0	0

STATE OF CONNECTICUT
DEPARTMENT OF TRANSPORTATION
BUREAU OF POLICY AND PLANNING
PLANNING INVENTORY AND DATA

TRAFFIC RECORDER DATA

TOWN OF MILFORD	ROUTE 95						DIRECTION S
SB ON RAMP FROM SCHOOL HOUSE ROAD	SUN	MON	TUE	WED	THU	FRI	SAT
DAY	0	0	06/03/2014	06/04/2014	06/05/2014	0	0
DATE							
TYPE							
HOUR							
	2014 ADT = 3500		ACF = NA				

12A	0	0	0	17	24	0	0
01A	0	0	0	24	14	0	0
02A	0	0	0	9	22	0	0
03A	0	0	11	19	0	0	0
04A	0	0	28	30	0	0	0
05A	0	0	95	93	0	0	0
06A	0	0	239	234	0	0	0
07A	0	0	330	340	0	0	0
08A	0	0	307	311	0	0	0
09A	0	0	208	207	0	0	0
10A	0	0	189	190	0	0	0
11A	0	0	207	202	0	0	0
12P	0	0	239	240	0	0	0
01P	0	0	219	228	0	0	0
02P	0	0	217	210	0	0	0
03P	0	0	253	258	0	0	0
04P	0	0	299	287	0	0	0
05P	0	0	348	346	0	0	0
06P	0	0	175	178	0	0	0
07P	0	0	129	128	0	0	0
08P	0	0	211	124	0	0	0
09P	0	0	78	77	0	0	0
10P	0	0	70	74	0	0	0
11P	0	0	64	62	0	0	0
TOT	0	0	3916	3888	60	0	0

STATE OF CONNECTICUT
DEPARTMENT OF TRANSPORTATION
BUREAU OF POLICY AND PLANNING
PLANNING INVENTORY AND DATA

TRAFFIC RECORDER DATA

TOWN OF MILFORD	ROUTE 95						DIRECTION S
SB OFF RAMP TO SCHOOL HOUSE ROAD (EXIT 35)	SUN	MON	TUE	WED	THU	FRI	SAT
DAY	0	0	06/03/2014	06/04/2014	06/05/2014	0	0
DATE							
TYPE							
HOUR							
	2014 ADT = 4500		ACF = NA				

12A	0	0	0	47	38	0	0
01A	0	0	0	22	24	0	0
02A	0	0	0	10	11	0	0
03A	0	0	9	15	0	0	0
04A	0	0	14	16	0	0	0
05A	0	0	45	56	0	0	0
06A	0	0	176	203	0	0	0
07A	0	0	423	372	0	0	0
08A	0	0	530	561	0	0	0
09A	0	0	303	274	0	0	0
10A	0	0	246	211	0	0	0
11A	0	0	247	240	0	0	0
12P	0	0	282	286	0	0	0
01P	0	0	275	276	0	0	0
02P	0	0	292	267	0	0	0
03P	0	0	313	291	0	0	0
04P	0	0	362	336	0	0	0
05P	0	0	339	419	0	0	0
06P	0	0	280	336	0	0	0
07P	0	0	259	257	0	0	0
08P	0	0	205	214	0	0	0
09P	0	0	152	131	0	0	0
10P	0	0	95	91	0	0	0
11P	0	0	73	64	0	0	0
TOT	0	0	4920	4995	73	0	0

STATE OF CONNECTICUT
DEPARTMENT OF TRANSPORTATION
BUREAU OF POLICY AND PLANNING
PLANNING INVENTORY AND DATA

TRAFFIC RECORDER DATA

TOWN OF MILFORD

ROUTE 95

DIRECTION N

NB OFF RAMP TO SCHOOL HOUSE ROAD (EXIT 35)

DAY	SUN	MON	TUE	WED	THU	FRI	SAT
DATE	0	0	06/03/2014	06/04/2014	06/05/2014	0	0
TYPE							
HOUR							

2014 ADT = 2700

ACF = NA

12A	0	0	0	26	31	0	0
01A	0	0	0	20	21	0	0
02A	0	0	0	12	28	0	0
03A	0	0	15	10	0	0	0
04A	0	0	17	11	0	0	0
05A	0	0	36	33	0	0	0
06A	0	0	106	106	0	0	0
07A	0	0	240	202	0	0	0
08A	0	0	260	265	0	0	0
09A	0	0	180	154	0	0	0
10A	0	0	157	152	0	0	0
11A	0	0	142	160	0	0	0
12P	0	0	184	178	0	0	0
01P	0	0	178	155	0	0	0
02P	0	0	174	184	0	0	0
03P	0	0	229	207	0	0	0
04P	0	0	214	228	0	0	0
05P	0	0	215	211	0	0	0
06P	0	0	186	158	0	0	0
07P	0	0	123	159	0	0	0
08P	0	0	91	123	0	0	0
09P	0	0	79	88	0	0	0
10P	0	0	66	87	0	0	0
11P	0	0	43	49	0	0	0
TOT	0	0	2935	2978	80	0	0

STATE OF CONNECTICUT
DEPARTMENT OF TRANSPORTATION
BUREAU OF POLICY AND PLANNING
PLANNING INVENTORY AND DATA

TRAFFIC RECORDER DATA

TOWN OF MILFORD

ROUTE 95

DIRECTION N

NB ON RAMP FROM SCHOOL HOUSE ROAD

DAY	SUN	MON	TUE	WED	THU	FRI	SAT
DATE	0	0	06/03/2014	06/04/2014	06/05/2014	0	0

TYPE

HOUR

2014 ADT = 5400

ACF = NA

12A	0	0	0	27	27	0	0
01A	0	0	0	19	11	0	0
02A	0	0	0	9	14	0	0
03A	0	0	7	5	0	0	0
04A	0	0	27	27	0	0	0
05A	0	0	99	106	0	0	0
06A	0	0	252	250	0	0	0
07A	0	0	414	435	0	0	0
08A	0	0	470	456	0	0	0
09A	0	0	343	305	0	0	0
10A	0	0	286	286	0	0	0
11A	0	0	355	305	0	0	0
12P	0	0	346	336	0	0	0
01P	0	0	335	318	0	0	0
02P	0	0	351	345	0	0	0
03P	0	0	448	386	0	0	0
04P	0	0	529	523	0	0	0
05P	0	0	647	642	0	0	0
06P	0	0	347	340	0	0	0
07P	0	0	249	239	0	0	0
08P	0	0	196	219	0	0	0
09P	0	0	117	124	0	0	0
10P	0	0	84	111	0	0	0
11P	0	0	82	48	0	0	0
TOT	0	0	5984	5861	52	0	0

STATE OF CONNECTICUT
DEPARTMENT OF TRANSPORTATION
BUREAU OF POLICY AND PLANNING
PLANNING INVENTORY AND DATA

TRAFFIC RECORDER DATA

TOWN OF MILFORD	ROUTE 95						DIRECTION S
SB ON RAMP FROM PLAINS ROAD	SUN	MON	TUE	WED	THU	FRI	SAT
DAY	0	06/02/2014	06/03/2014	06/04/2014	0	0	0
DATE							
TYPE							
HOUR							
	2014 ADT = 2600		ACF = NA				

12A	0	0	10	16	0	0	0
01A	0	0	6	6	0	0	0
02A	0	0	11	13	0	0	0
03A	0	6	5	0	0	0	0
04A	0	16	18	0	0	0	0
05A	0	86	88	0	0	0	0
06A	0	162	177	0	0	0	0
07A	0	290	288	0	0	0	0
08A	0	226	230	0	0	0	0
09A	0	210	209	0	0	0	0
10A	0	177	178	0	0	0	0
11A	0	167	161	0	0	0	0
12P	0	156	154	0	0	0	0
01P	0	140	148	0	0	0	0
02P	0	167	165	0	0	0	0
03P	0	155	168	0	0	0	0
04P	0	195	177	0	0	0	0
05P	0	218	196	0	0	0	0
06P	0	143	150	0	0	0	0
07P	0	127	128	0	0	0	0
08P	0	73	77	0	0	0	0
09P	0	72	74	0	0	0	0
10P	0	50	49	0	0	0	0
11P	0	30	29	0	0	0	0
TOT	0	2866	2896	35	0	0	0

STATE OF CONNECTICUT
DEPARTMENT OF TRANSPORTATION
BUREAU OF POLICY AND PLANNING
PLANNING INVENTORY AND DATA

TRAFFIC RECORDER DATA

TOWN OF MILFORD

ROUTE 95

DIRECTION S

SB OFF RAMP TO PLAINS ROAD (EXIT 36)

DAY	SUN	MON	TUE	WED	THU	FRI	SAT
DATE	0	06/02/2014	06/03/2014	06/04/2014	0	0	0
TYPE							
HOUR							

2014 ADT = 5800 ACF = NA

12A	0	0	33	35	0	0	0
01A	0	0	14	15	0	0	0
02A	0	0	12	15	0	0	0
03A	0	13	25	0	0	0	0
04A	0	26	27	0	0	0	0
05A	0	94	90	0	0	0	0
06A	0	285	272	0	0	0	0
07A	0	496	470	0	0	0	0
08A	0	521	605	0	0	0	0
09A	0	448	379	0	0	0	0
10A	0	345	338	0	0	0	0
11A	0	395	345	0	0	0	0
12P	0	364	376	0	0	0	0
01P	0	348	402	0	0	0	0
02P	0	405	426	0	0	0	0
03P	0	437	418	0	0	0	0
04P	0	456	451	0	0	0	0
05P	0	561	535	0	0	0	0
06P	0	377	400	0	0	0	0
07P	0	259	313	0	0	0	0
08P	0	214	213	0	0	0	0
09P	0	93	99	0	0	0	0
10P	0	97	97	0	0	0	0
11P	0	77	96	0	0	0	0
TOT	0	6311	6436	65	0	0	0

STATE OF CONNECTICUT
 DEPARTMENT OF TRANSPORTATION
 BUREAU OF POLICY AND PLANNING
 PLANNING INVENTORY AND DATA

TRAFFIC RECORDER DATA

TOWN OF MILFORD

ROUTE 95

DIRECTION N

NB OFF RAMP TO PLAINS ROAD (EXIT 36)

DAY	SUN	MON	TUE	WED	THU	FRI	SAT
DATE	0	06/02/2014	06/03/2014	06/04/2014	0	0	0
TYPE							
HOUR							

2014 ADT = 2300 ACF = NA

12A	0	0	17	12	0	0	0
01A	0	0	8	9	0	0	0
02A	0	0	2	17	0	0	0
03A	0	5	11	0	0	0	0
04A	0	13	12	0	0	0	0
05A	0	31	29	0	0	0	0
06A	0	81	71	0	0	0	0
07A	0	121	134	0	0	0	0
08A	0	158	191	0	0	0	0
09A	0	144	164	0	0	0	0
10A	0	264	121	0	0	0	0
11A	0	139	126	0	0	0	0
12P	0	162	153	0	0	0	0
01P	0	149	154	0	0	0	0
02P	0	148	166	0	0	0	0
03P	0	195	191	0	0	0	0
04P	0	222	214	0	0	0	0
05P	0	243	284	0	0	0	0
06P	0	143	181	0	0	0	0
07P	0	117	126	0	0	0	0
08P	0	84	74	0	0	0	0
09P	0	57	58	0	0	0	0
10P	0	41	36	0	0	0	0
11P	0	20	17	0	0	0	0
TOT	0	2537	2540	38	0	0	0

STATE OF CONNECTICUT
DEPARTMENT OF TRANSPORTATION
BUREAU OF POLICY AND PLANNING
PLANNING INVENTORY AND DATA

TRAFFIC RECORDER DATA

TOWN OF MILFORD		ROUTE 95						DIRECTION N
NB ON RAMP FROM PLAINS ROAD		SUN	MON	TUE	WED	THU	FRI	SAT
DAY	DATE	0	06/02/2014	06/03/2014	06/04/2014	0	0	0
TYPE	HOUR	2014 ADT = 5100		ACF = NA				

12A		0	0	16	23	0	0	0
01A		0	0	14	20	0	0	0
02A		0	0	12	12	0	0	0
03A		0	12	13	0	0	0	0
04A		0	36	29	0	0	0	0
05A		0	83	94	0	0	0	0
06A		0	258	246	0	0	0	0
07A		0	396	426	0	0	0	0
08A		0	393	441	0	0	0	0
09A		0	305	304	0	0	0	0
10A		0	359	321	0	0	0	0
11A		0	348	346	0	0	0	0
12P		0	352	350	0	0	0	0
01P		0	305	353	0	0	0	0
02P		0	347	356	0	0	0	0
03P		0	449	428	0	0	0	0
04P		0	503	481	0	0	0	0
05P		0	493	587	0	0	0	0
06P		0	315	340	0	0	0	0
07P		0	217	250	0	0	0	0
08P		0	157	143	0	0	0	0
09P		0	115	82	0	0	0	0
10P		0	66	73	0	0	0	0
11P		0	58	64	0	0	0	0
TOT		0	5567	5769	55	0	0	0

STATE OF CONNECTICUT
DEPARTMENT OF TRANSPORTATION
BUREAU OF POLICY AND PLANNING
PLANNING INVENTORY AND DATA

TRAFFIC RECORDER DATA

TOWN OF MILFORD	ROUTE 95						DIRECTION N
NB OFF RAMP TO HIGH STREET (EXIT 37)	SUN	MON	TUE	WED	THU	FRI	SAT
DAY	0	06/02/2014	06/03/2014	06/04/2014	0	0	0
DATE							
TYPE							
HOUR							
	2014 ADT = 2900	ACF = NA					

12A	0	0	20	22	0	0	0
01A	0	0	13	9	0	0	0
02A	0	0	10	17	0	0	0
03A	0	3	8	0	0	0	0
04A	0	14	13	0	0	0	0
05A	0	22	18	0	0	0	0
06A	0	80	90	0	0	0	0
07A	0	194	178	0	0	0	0
08A	0	231	301	0	0	0	0
09A	0	184	206	0	0	0	0
10A	0	115	175	0	0	0	0
11A	0	172	181	0	0	0	0
12P	0	101	199	0	0	0	0
01P	0	171	176	0	0	0	0
02P	0	214	229	0	0	0	0
03P	0	254	251	0	0	0	0
04P	0	306	292	0	0	0	0
05P	0	344	340	0	0	0	0
06P	0	213	258	0	0	0	0
07P	0	179	149	0	0	0	0
08P	0	111	106	0	0	0	0
09P	0	76	63	0	0	0	0
10P	0	41	59	0	0	0	0
11P	0	37	47	0	0	0	0
TOT	0	3062	3382	48	0	0	0

STATE OF CONNECTICUT
DEPARTMENT OF TRANSPORTATION
BUREAU OF POLICY AND PLANNING
PLANNING INVENTORY AND DATA

TRAFFIC RECORDER DATA

TOWN OF MILFORD	ROUTE 95						DIRECTION S
SB ON RAMP FROM WHEELERS FARM ROAD	SUN	MON	TUE	WED	THU	FRI	SAT
DAY	06/02/2014	06/03/2014	06/04/2014				
DATE	0	06/02/2014	06/03/2014	06/04/2014	0	0	0
TYPE							
HOUR							
	2014 ADT = 2600		ACF = NA				

12A	0	0	4	21	0	0	0
01A	0	0	6	10	0	0	0
02A	0	6	2	0	0	0	0
03A	0	4	4	0	0	0	0
04A	0	18	15	0	0	0	0
05A	0	63	53	0	0	0	0
06A	0	143	140	0	0	0	0
07A	0	222	218	0	0	0	0
08A	0	264	268	0	0	0	0
09A	0	157	167	0	0	0	0
10A	0	157	150	0	0	0	0
11A	0	156	152	0	0	0	0
12P	0	136	147	0	0	0	0
01P	0	151	155	0	0	0	0
02P	0	155	166	0	0	0	0
03P	0	203	200	0	0	0	0
04P	0	179	182	0	0	0	0
05P	0	203	210	0	0	0	0
06P	0	218	209	0	0	0	0
07P	0	140	146	0	0	0	0
08P	0	116	114	0	0	0	0
09P	0	76	81	0	0	0	0
10P	0	67	76	0	0	0	0
11P	0	57	50	0	0	0	0
TOT	0	2891	2915	31	0	0	0

STATE OF CONNECTICUT
DEPARTMENT OF TRANSPORTATION
BUREAU OF POLICY AND PLANNING
PLANNING INVENTORY AND DATA

TRAFFIC RECORDER DATA

TOWN OF MILFORD	ROUTE 95						DIRECTION S
SB ON RAMP FROM SR 796 SB(MILFORD PARKWAY)	SUN	MON	TUE	WED	THU	FRI	SAT
DAY	0	06/02/2014	06/03/2014	06/04/2014	0	0	0
DATE							
TYPE							
HOUR							
	2014 ADT = 7200		ACF = NA				

12A	0	0	39	49	0	0	0
01A	0	0	14	23	0	0	0
02A	0	15	10	0	0	0	0
03A	0	15	15	0	0	0	0
04A	0	43	33	0	0	0	0
05A	0	167	160	0	0	0	0
06A	0	496	493	0	0	0	0
07A	0	800	804	0	0	0	0
08A	0	841	839	0	0	0	0
09A	0	456	453	0	0	0	0
10A	0	353	349	0	0	0	0
11A	0	348	348	0	0	0	0
12P	0	367	361	0	0	0	0
01P	0	341	332	0	0	0	0
02P	0	406	400	0	0	0	0
03P	0	505	490	0	0	0	0
04P	0	573	556	0	0	0	0
05P	0	592	594	0	0	0	0
06P	0	523	521	0	0	0	0
07P	0	294	408	0	0	0	0
08P	0	298	291	0	0	0	0
09P	0	202	201	0	0	0	0
10P	0	140	170	0	0	0	0
11P	0	93	112	0	0	0	0
TOT	0	7868	7993	72	0	0	0

STATE OF CONNECTICUT
DEPARTMENT OF TRANSPORTATION
BUREAU OF POLICY AND PLANNING
PLANNING INVENTORY AND DATA

TRAFFIC RECORDER DATA

TOWN OF MILFORD	ROUTE 95							DIRECTION S
SB OFF RAMP TO SR 796NB (X38 MILFORD PKWY)	SUN	MON	TUE	WED	THU	FRI	SAT	
DAY	0	06/02/2014	06/03/2014	0	0	0	0	
DATE								
TYPE								
HOUR								
	2014 ADT = 14900		ACF = NA					

12A	0	0	90	0	0	0	0	
01A	0	0	41	0	0	0	0	
02A	0	0	41	0	0	0	0	
03A	0	0	35	0	0	0	0	
04A	0	78	81	0	0	0	0	
05A	0	406	398	0	0	0	0	
06A	0	996	0	0	0	0	0	
07A	0	1318	0	0	0	0	0	
08A	0	1201	0	0	0	0	0	
09A	0	801	0	0	0	0	0	
10A	0	647	0	0	0	0	0	
11A	0	966	0	0	0	0	0	
12P	0	928	0	0	0	0	0	
01P	0	998	0	0	0	0	0	
02P	0	1142	0	0	0	0	0	
03P	0	1230	0	0	0	0	0	
04P	0	1308	0	0	0	0	0	
05P	0	1263	0	0	0	0	0	
06P	0	936	0	0	0	0	0	
07P	0	681	0	0	0	0	0	
08P	0	602	0	0	0	0	0	
09P	0	343	0	0	0	0	0	
10P	0	288	0	0	0	0	0	
11P	0	216	0	0	0	0	0	
TOT	0	16348	686	0	0	0	0	

STATE OF CONNECTICUT
DEPARTMENT OF TRANSPORTATION
BUREAU OF POLICY AND PLANNING
PLANNING INVENTORY AND DATA

TRAFFIC RECORDER DATA

TOWN OF MILFORD	ROUTE 95						DIRECTION N
NB ON RAMP FROM SR 796 SB(MILFORD PARKWAY)	SUN	MON	TUE	WED	THU	FRI	SAT
DAY	0	06/02/2014	06/03/2014	06/04/2014	0	0	0
DATE							
TYPE							
HOUR							
	2014 ADT = 13800		ACF = NA				

12A	0	0	108	101	0	0	0
01A	0	0	62	77	0	0	0
02A	0	0	22	23	0	0	0
03A	0	43	53	0	0	0	0
04A	0	89	82	0	0	0	0
05A	0	252	255	0	0	0	0
06A	0	775	761	0	0	0	0
07A	0	1181	1174	0	0	0	0
08A	0	1237	1201	0	0	0	0
09A	0	919	901	0	0	0	0
10A	0	828	820	0	0	0	0
11A	0	863	860	0	0	0	0
12P	0	842	835	0	0	0	0
01P	0	922	908	0	0	0	0
02P	0	855	847	0	0	0	0
03P	0	1022	1047	0	0	0	0
04P	0	1143	1149	0	0	0	0
05P	0	1262	1269	0	0	0	0
06P	0	1064	1062	0	0	0	0
07P	0	719	736	0	0	0	0
08P	0	396	398	0	0	0	0
09P	0	332	349	0	0	0	0
10P	0	225	261	0	0	0	0
11P	0	176	174	0	0	0	0
TOT	0	15145	15334	201	0	0	0

STATE OF CONNECTICUT
 DEPARTMENT OF TRANSPORTATION
 BUREAU OF POLICY AND PLANNING
 PLANNING INVENTORY AND DATA

TRAFFIC RECORDER DATA

TOWN OF MILFORD

ROUTE 95

DIRECTION N

NB OFF RAMP TO SR 796 NB (EXIT 38)

DAY	SUN	MON	TUE	WED	THU	FRI	SAT
DATE	0	06/02/2014	06/03/2014	06/04/2014	0	0	0
TYPE							
HOUR							

2014 ADT = 6700 ACF = NA

12A	0	0	54	58	0	0	0
01A	0	0	35	29	0	0	0
02A	0	0	14	33	0	0	0
03A	0	11	9	0	0	0	0
04A	0	35	41	0	0	0	0
05A	0	112	99	0	0	0	0
06A	0	299	309	0	0	0	0
07A	0	517	535	0	0	0	0
08A	0	516	529	0	0	0	0
09A	0	297	352	0	0	0	0
10A	0	229	278	0	0	0	0
11A	0	301	298	0	0	0	0
12P	0	265	301	0	0	0	0
01P	0	375	365	0	0	0	0
02P	0	518	455	0	0	0	0
03P	0	659	659	0	0	0	0
04P	0	774	771	0	0	0	0
05P	0	834	806	0	0	0	0
06P	0	474	510	0	0	0	0
07P	0	330	356	0	0	0	0
08P	0	248	291	0	0	0	0
09P	0	217	197	0	0	0	0
10P	0	149	173	0	0	0	0
11P	0	104	101	0	0	0	0
TOT	0	7264	7538	120	0	0	0

STATE OF CONNECTICUT
DEPARTMENT OF TRANSPORTATION
BUREAU OF POLICY AND PLANNING
PLANNING INVENTORY AND DATA

TRAFFIC RECORDER DATA

TOWN OF MILFORD

ROUTE 95

DIRECTION S

SB ON RAMP FROM US1 SB (BOSTON POST ROAD)

DAY	SUN	MON	TUE	WED	THU	FRI	SAT
DATE	0	06/02/2014	06/03/2014	06/04/2014	0	0	0
TYPE							
HOUR							

2014 ADT = 9000 ACF = NA

12A	0	0	61	133	0	0	0
01A	0	0	31	26	0	0	0
02A	0	0	18	11	0	0	0
03A	0	0	20	27	0	0	0
04A	0	25	27	0	0	0	0
05A	0	102	101	0	0	0	0
06A	0	278	277	0	0	0	0
07A	0	462	420	0	0	0	0
08A	0	388	381	0	0	0	0
09A	0	310	318	0	0	0	0
10A	0	427	425	0	0	0	0
11A	0	537	550	0	0	0	0
12P	0	639	656	0	0	0	0
01P	0	712	732	0	0	0	0
02P	0	747	764	0	0	0	0
03P	0	649	659	0	0	0	0
04P	0	783	765	0	0	0	0
05P	0	734	732	0	0	0	0
06P	0	662	674	0	0	0	0
07P	0	554	565	0	0	0	0
08P	0	620	611	0	0	0	0
09P	0	726	720	0	0	0	0
10P	0	315	319	0	0	0	0
11P	0	214	212	0	0	0	0
TOT	0	9884	10038	197	0	0	0

STATE OF CONNECTICUT
DEPARTMENT OF TRANSPORTATION
BUREAU OF POLICY AND PLANNING
PLANNING INVENTORY AND DATA

TRAFFIC RECORDER DATA

TOWN OF MILFORD	ROUTE 95						DIRECTION S
SB OFF RAMP TO US1 SB (EXIT 39A)	SUN	MON	TUE	WED	THU	FRI	SAT
DAY	0	06/02/2014	06/03/2014	06/04/2014	0	0	0
DATE							
TYPE							
HOUR							
	2014 ADT = 4900		ACF = NA				

12A	0	0	24	20	0	0	0
01A	0	0	22	15	0	0	0
02A	0	0	23	18	0	0	0
03A	0	0	15	22	0	0	0
04A	0	26	25	0	0	0	0
05A	0	98	90	0	0	0	0
06A	0	312	313	0	0	0	0
07A	0	372	376	0	0	0	0
08A	0	423	434	0	0	0	0
09A	0	363	375	0	0	0	0
10A	0	315	307	0	0	0	0
11A	0	305	297	0	0	0	0
12P	0	320	312	0	0	0	0
01P	0	301	295	0	0	0	0
02P	0	341	345	0	0	0	0
03P	0	367	365	0	0	0	0
04P	0	379	381	0	0	0	0
05P	0	449	446	0	0	0	0
06P	0	325	323	0	0	0	0
07P	0	199	197	0	0	0	0
08P	0	161	165	0	0	0	0
09P	0	146	143	0	0	0	0
10P	0	91	123	0	0	0	0
11P	0	64	65	0	0	0	0
TOT	0	5357	5461	75	0	0	0

STATE OF CONNECTICUT
DEPARTMENT OF TRANSPORTATION
BUREAU OF POLICY AND PLANNING
PLANNING INVENTORY AND DATA

TRAFFIC RECORDER DATA

TOWN OF MILFORD	ROUTE 95						DIRECTION S
SB OFF RAMP TO US1 NB (EXIT 39B)	SUN	MON	TUE	WED	THU	FRI	SAT
DAY	0	06/02/2014	06/03/2014	06/04/2014	0	0	0
DATE							
TYPE							
HOUR							
	2014 ADT = 2500		ACF = NA				

12A	0	0	8	12	0	0	0
01A	0	0	3	9	0	0	0
02A	0	0	2	16	0	0	0
03A	0	0	4	18	0	0	0
04A	0	8	12	0	0	0	0
05A	0	33	25	0	0	0	0
06A	0	56	51	0	0	0	0
07A	0	97	116	0	0	0	0
08A	0	65	102	0	0	0	0
09A	0	124	129	0	0	0	0
10A	0	151	160	0	0	0	0
11A	0	181	208	0	0	0	0
12P	0	196	241	0	0	0	0
01P	0	184	204	0	0	0	0
02P	0	216	204	0	0	0	0
03P	0	184	201	0	0	0	0
04P	0	237	249	0	0	0	0
05P	0	233	246	0	0	0	0
06P	0	236	303	0	0	0	0
07P	0	166	223	0	0	0	0
08P	0	97	199	0	0	0	0
09P	0	44	13	0	0	0	0
10P	0	39	16	0	0	0	0
11P	0	29	4	0	0	0	0
TOT	0	2576	2923	55	0	0	0

STATE OF CONNECTICUT
DEPARTMENT OF TRANSPORTATION
BUREAU OF POLICY AND PLANNING
PLANNING INVENTORY AND DATA

TRAFFIC RECORDER DATA

TOWN OF MILFORD	ROUTE 95						DIRECTION S
SB ON RAMP FROM US1 NB (BOSTON POST ROAD)	SUN	MON	TUE	WED	THU	FRI	SAT
DAY	0	0	06/03/2014	06/04/2014	0	0	0
DATE							
TYPE							
HOUR							
	2014 ADT = 1800		ACF = NA				

12A	0	0	0	15	0	0	0
01A	0	0	0	7	0	0	0
02A	0	0	7	7	0	0	0
03A	0	0	7	16	0	0	0
04A	0	0	18	0	0	0	0
05A	0	0	36	0	0	0	0
06A	0	0	80	0	0	0	0
07A	0	0	141	0	0	0	0
08A	0	0	118	0	0	0	0
09A	0	0	104	0	0	0	0
10A	0	0	119	0	0	0	0
11A	0	0	135	0	0	0	0
12P	0	0	139	0	0	0	0
01P	0	0	126	0	0	0	0
02P	0	0	131	0	0	0	0
03P	0	0	178	0	0	0	0
04P	0	0	145	0	0	0	0
05P	0	0	141	0	0	0	0
06P	0	0	93	0	0	0	0
07P	0	0	112	0	0	0	0
08P	0	0	63	0	0	0	0
09P	0	0	53	0	0	0	0
10P	0	0	31	0	0	0	0
11P	0	0	43	0	0	0	0
TOT	0	0	2020	45	0	0	0

STATE OF CONNECTICUT
DEPARTMENT OF TRANSPORTATION
BUREAU OF POLICY AND PLANNING
PLANNING INVENTORY AND DATA

TRAFFIC RECORDER DATA

TOWN OF MILFORD

ROUTE 95

DIRECTION N

NB ON RAMP FROM US1 SB(BOSTON POST ROAD)

DAY	SUN	MON	TUE	WED	THU	FRI	SAT
DATE	0	06/02/2014	06/03/2014	06/04/2014	0	0	0
TYPE							
HOUR							

2014 ADT = 1400 ACF = NA

12A	0	0	15	30	0	0	0
01A	0	0	13	15	0	0	0
02A	0	0	4	14	0	0	0
03A	0	4	6	0	0	0	0
04A	0	8	5	0	0	0	0
05A	0	13	7	0	0	0	0
06A	0	24	30	0	0	0	0
07A	0	67	76	0	0	0	0
08A	0	49	45	0	0	0	0
09A	0	43	60	0	0	0	0
10A	0	52	67	0	0	0	0
11A	0	80	65	0	0	0	0
12P	0	117	103	0	0	0	0
01P	0	152	138	0	0	0	0
02P	0	135	147	0	0	0	0
03P	0	101	106	0	0	0	0
04P	0	85	94	0	0	0	0
05P	0	96	104	0	0	0	0
06P	0	112	122	0	0	0	0
07P	0	98	109	0	0	0	0
08P	0	105	108	0	0	0	0
09P	0	90	91	0	0	0	0
10P	0	32	48	0	0	0	0
11P	0	11	23	0	0	0	0
TOT	0	1474	1586	59	0	0	0

STATE OF CONNECTICUT
DEPARTMENT OF TRANSPORTATION
BUREAU OF POLICY AND PLANNING
PLANNING INVENTORY AND DATA

TRAFFIC RECORDER DATA

TOWN OF MILFORD	ROUTE 95						DIRECTION N
NB OFF RAMP TO US1 SB(X39A BOSTON POST RD)	SUN	MON	TUE	WED	THU	FRI	SAT
DAY	0	06/02/2014	06/03/2014	06/04/2014	0	0	0
DATE							
TYPE							
HOUR							
	2014 ADT = 2500	ACF = NA					

12A	0	0	16	18	0	0	0
01A	0	0	12	13	0	0	0
02A	0	0	6	15	0	0	0
03A	0	4	7	0	0	0	0
04A	0	8	17	0	0	0	0
05A	0	43	38	0	0	0	0
06A	0	118	118	0	0	0	0
07A	0	149	159	0	0	0	0
08A	0	187	194	0	0	0	0
09A	0	165	185	0	0	0	0
10A	0	134	142	0	0	0	0
11A	0	145	162	0	0	0	0
12P	0	132	195	0	0	0	0
01P	0	152	155	0	0	0	0
02P	0	175	185	0	0	0	0
03P	0	211	220	0	0	0	0
04P	0	234	213	0	0	0	0
05P	0	241	270	0	0	0	0
06P	0	200	217	0	0	0	0
07P	0	121	113	0	0	0	0
08P	0	75	81	0	0	0	0
09P	0	53	59	0	0	0	0
10P	0	37	48	0	0	0	0
11P	0	33	29	0	0	0	0
TOT	0	2617	2841	46	0	0	0

STATE OF CONNECTICUT
DEPARTMENT OF TRANSPORTATION
BUREAU OF POLICY AND PLANNING
PLANNING INVENTORY AND DATA

TRAFFIC RECORDER DATA

TOWN OF MILFORD	ROUTE 95						DIRECTION N
NB OFF RAMP TO US1 NB(X39B BOSTON POST RD)	SUN	MON	TUE	WED	THU	FRI	SAT
DAY	0	06/02/2014	06/03/2014	0	0	0	0
DATE							
TYPE							
HOUR							
	2014 ADT = 6200		ACF = NA				

12A	0	0	14	0	0	0	0
01A	0	0	26	0	0	0	0
02A	0	0	3	0	0	0	0
03A	0	0	16	0	0	0	0
04A	0	20	30	0	0	0	0
05A	0	61	64	0	0	0	0
06A	0	160	146	0	0	0	0
07A	0	202	179	0	0	0	0
08A	0	265	265	0	0	0	0
09A	0	384	394	0	0	0	0
10A	0	445	459	0	0	0	0
11A	0	500	541	0	0	0	0
12P	0	513	565	0	0	0	0
01P	0	521	539	0	0	0	0
02P	0	490	484	0	0	0	0
03P	0	572	723	0	0	0	0
04P	0	584	654	0	0	0	0
05P	0	597	427	0	0	0	0
06P	0	564	0	0	0	0	0
07P	0	465	0	0	0	0	0
08P	0	292	0	0	0	0	0
09P	0	128	0	0	0	0	0
10P	0	62	0	0	0	0	0
11P	0	34	0	0	0	0	0
TOT	0	6859	5529	0	0	0	0

STATE OF CONNECTICUT
DEPARTMENT OF TRANSPORTATION
BUREAU OF POLICY AND PLANNING
PLANNING INVENTORY AND DATA

TRAFFIC RECORDER DATA

TOWN OF MILFORD		ROUTE 95						DIRECTION N
NB ON RAMP FROM US1 NB (BOSTON POST RD)		SUN	MON	TUE	WED	THU	FRI	SAT
DAY	DATE	0	06/02/2014	06/03/2014	06/04/2014	0	0	0
TYPE	HOUR	2014 ADT = 5500		ACF = NA				

12A		0	0	33	38	0	0	0
01A		0	0	33	11	0	0	0
02A		0	0	14	24	0	0	0
03A		0	0	11	21	0	0	0
04A		0	25	24	0	0	0	0
05A		0	70	75	0	0	0	0
06A		0	217	235	0	0	0	0
07A		0	408	410	0	0	0	0
08A		0	364	403	0	0	0	0
09A		0	312	308	0	0	0	0
10A		0	373	369	0	0	0	0
11A		0	391	362	0	0	0	0
12P		0	399	399	0	0	0	0
01P		0	397	407	0	0	0	0
02P		0	377	399	0	0	0	0
03P		0	477	529	0	0	0	0
04P		0	450	510	0	0	0	0
05P		0	409	434	0	0	0	0
06P		0	337	371	0	0	0	0
07P		0	304	302	0	0	0	0
08P		0	220	250	0	0	0	0
09P		0	133	153	0	0	0	0
10P		0	105	102	0	0	0	0
11P		0	75	77	0	0	0	0
TOT		0	5843	6210	94	0	0	0

STATE OF CONNECTICUT
DEPARTMENT OF TRANSPORTATION
BUREAU OF POLICY AND PLANNING
PLANNING INVENTORY AND DATA

TRAFFIC RECORDER DATA

TOWN OF MILFORD	ROUTE 95						DIRECTION S
SB ON RAMP FROM WOODMONT ROAD #1	SUN	MON	TUE	WED	THU	FRI	SAT
DAY	0	05/19/2014	05/20/2014	05/21/2014	0	0	0
DATE							
TYPE							
HOUR							
	2014 ADT = 7700	ACF = NA					

12A	0	0	71	89	0	0	0
01A	0	0	86	53	0	0	0
02A	0	0	92	46	0	0	0
03A	0	52	70	0	0	0	0
04A	0	73	109	0	0	0	0
05A	0	284	305	0	0	0	0
06A	0	469	484	0	0	0	0
07A	0	609	624	0	0	0	0
08A	0	597	583	0	0	0	0
09A	0	424	471	0	0	0	0
10A	0	420	370	0	0	0	0
11A	0	420	389	0	0	0	0
12P	0	463	446	0	0	0	0
01P	0	505	415	0	0	0	0
02P	0	554	479	0	0	0	0
03P	0	579	538	0	0	0	0
04P	0	592	598	0	0	0	0
05P	0	603	544	0	0	0	0
06P	0	438	449	0	0	0	0
07P	0	441	320	0	0	0	0
08P	0	321	275	0	0	0	0
09P	0	198	202	0	0	0	0
10P	0	176	120	0	0	0	0
11P	0	130	88	0	0	0	0
TOT	0	8348	8128	188	0	0	0

STATE OF CONNECTICUT
DEPARTMENT OF TRANSPORTATION
BUREAU OF POLICY AND PLANNING
PLANNING INVENTORY AND DATA

TRAFFIC RECORDER DATA

TOWN OF MILFORD	ROUTE 95						DIRECTION S
SB OFF RAMP TO WOODMONT ROAD #1 (EXIT 40)	SUN	MON	TUE	WED	THU	FRI	SAT
DAY	0	05/19/2014	05/20/2014	05/21/2014	0	0	0
DATE							
TYPE							
HOUR							
	2014 ADT = 7000	ACF = NA					

12A	0	0	67	80	0	0	0
01A	0	0	54	46	0	0	0
02A	0	0	38	47	0	0	0
03A	0	56	78	0	0	0	0
04A	0	79	88	0	0	0	0
05A	0	228	222	0	0	0	0
06A	0	383	386	0	0	0	0
07A	0	473	448	0	0	0	0
08A	0	431	423	0	0	0	0
09A	0	420	426	0	0	0	0
10A	0	420	420	0	0	0	0
11A	0	428	423	0	0	0	0
12P	0	445	455	0	0	0	0
01P	0	448	458	0	0	0	0
02P	0	500	502	0	0	0	0
03P	0	515	512	0	0	0	0
04P	0	575	565	0	0	0	0
05P	0	524	519	0	0	0	0
06P	0	445	434	0	0	0	0
07P	0	359	354	0	0	0	0
08P	0	280	284	0	0	0	0
09P	0	190	203	0	0	0	0
10P	0	136	141	0	0	0	0
11P	0	123	118	0	0	0	0
TOT	0	7458	7618	173	0	0	0

STATE OF CONNECTICUT
DEPARTMENT OF TRANSPORTATION
BUREAU OF POLICY AND PLANNING
PLANNING INVENTORY AND DATA

TRAFFIC RECORDER DATA

TOWN OF MILFORD	ROUTE 95						DIRECTION N
NB OFF RAMP TO SR 708 (X40 OLD GATE LANE)	SUN	MON	TUE	WED	THU	FRI	SAT
DAY	0	05/19/2014	05/20/2014	05/21/2014	0	0	0
DATE							
TYPE							
HOUR							
	2014 ADT = 9300	ACF = NA					

12A	0	0	119	146	0	0	0
01A	0	0	74	93	0	0	0
02A	0	0	63	78	0	0	0
03A	0	0	94	81	0	0	0
04A	0	119	130	0	0	0	0
05A	0	210	217	0	0	0	0
06A	0	403	432	0	0	0	0
07A	0	589	582	0	0	0	0
08A	0	568	613	0	0	0	0
09A	0	489	518	0	0	0	0
10A	0	524	499	0	0	0	0
11A	0	570	533	0	0	0	0
12P	0	605	549	0	0	0	0
01P	0	620	514	0	0	0	0
02P	0	651	652	0	0	0	0
03P	0	660	754	0	0	0	0
04P	0	806	777	0	0	0	0
05P	0	825	794	0	0	0	0
06P	0	654	608	0	0	0	0
07P	0	535	507	0	0	0	0
08P	0	397	368	0	0	0	0
09P	0	221	275	0	0	0	0
10P	0	199	230	0	0	0	0
11P	0	160	152	0	0	0	0
TOT	0	9805	10054	398	0	0	0

STATE OF CONNECTICUT
DEPARTMENT OF TRANSPORTATION
BUREAU OF POLICY AND PLANNING
PLANNING INVENTORY AND DATA

TRAFFIC RECORDER DATA

TOWN OF MILFORD

ROUTE 95

DIRECTION N

NB ON RAMP FROM WOODMONT ROAD #1

DAY	SUN	MON	TUE	WED	THU	FRI	SAT
DATE	0	05/19/2014	05/20/2014	0	0	0	0
TYPE							
HOUR							

2014 ADT = 7600 ACF = NA

12A	0	0	126	0	0	0	0
01A	0	0	103	0	0	0	0
02A	0	0	71	0	0	0	0
03A	0	0	88	0	0	0	0
04A	0	100	118	0	0	0	0
05A	0	172	188	0	0	0	0
06A	0	330	346	0	0	0	0
07A	0	493	518	0	0	0	0
08A	0	482	489	0	0	0	0
09A	0	427	397	0	0	0	0
10A	0	394	0	0	0	0	0
11A	0	442	0	0	0	0	0
12P	0	510	0	0	0	0	0
01P	0	449	0	0	0	0	0
02P	0	469	0	0	0	0	0
03P	0	562	0	0	0	0	0
04P	0	551	0	0	0	0	0
05P	0	534	0	0	0	0	0
06P	0	421	0	0	0	0	0
07P	0	406	0	0	0	0	0
08P	0	415	0	0	0	0	0
09P	0	326	0	0	0	0	0
10P	0	195	0	0	0	0	0
11P	0	150	0	0	0	0	0
TOT	0	7828	2444	0	0	0	0

STATE OF CONNECTICUT
DEPARTMENT OF TRANSPORTATION
BUREAU OF POLICY AND PLANNING
PLANNING INVENTORY AND DATA

TRAFFIC RECORDER DATA

TOWN OF MILFORD	ROUTE 95							DIRECTION S
SB OFF RAMP TO US 1 (EXIT 34)	SUN	MON	TUE	WED	THU	FRI	SAT	
DAY	0	05/09/2011	05/10/2011	0	0	0	0	
DATE								
TYPE								
HOUR								
	2011 ADT = 6000		ACF = NA					

12A	0	0	60	0	0	0	0	
01A	0	0	35	0	0	0	0	
02A	0	0	18	0	0	0	0	
03A	0	12	0	0	0	0	0	
04A	0	23	0	0	0	0	0	
05A	0	71	0	0	0	0	0	
06A	0	196	0	0	0	0	0	
07A	0	444	0	0	0	0	0	
08A	0	356	0	0	0	0	0	
09A	0	308	0	0	0	0	0	
10A	0	286	0	0	0	0	0	
11A	0	325	0	0	0	0	0	
12P	0	392	0	0	0	0	0	
01P	0	407	0	0	0	0	0	
02P	0	395	0	0	0	0	0	
03P	0	535	0	0	0	0	0	
04P	0	594	0	0	0	0	0	
05P	0	690	0	0	0	0	0	
06P	0	498	0	0	0	0	0	
07P	0	394	0	0	0	0	0	
08P	0	290	0	0	0	0	0	
09P	0	196	0	0	0	0	0	
10P	0	123	0	0	0	0	0	
11P	0	71	0	0	0	0	0	
TOT	0	6606	113	0	0	0	0	

STATE OF CONNECTICUT
 DEPARTMENT OF TRANSPORTATION
 BUREAU OF POLICY AND PLANNING
 PLANNING INVENTORY AND DATA

TRAFFIC RECORDER DATA

TOWN OF MILFORD	ROUTE 95							DIRECTION S
SB ON RAMP FROM US 1 (BRIDGEPORT AVENUE)	SUN	MON	TUE	WED	THU	FRI	SAT	
DAY	0	05/09/2011	05/10/2011	0	0	0	0	
DATE								
TYPE								
HOUR								
	2011 ADT = 2000	ACF = NA						

12A	0	0	11	0	0	0	0	
01A	0	0	7	0	0	0	0	
02A	0	0	4	0	0	0	0	
03A	0	4	0	0	0	0	0	
04A	0	10	0	0	0	0	0	
05A	0	65	0	0	0	0	0	
06A	0	130	0	0	0	0	0	
07A	0	173	0	0	0	0	0	
08A	0	183	0	0	0	0	0	
09A	0	104	0	0	0	0	0	
10A	0	119	0	0	0	0	0	
11A	0	99	0	0	0	0	0	
12P	0	117	0	0	0	0	0	
01P	0	134	0	0	0	0	0	
02P	0	142	0	0	0	0	0	
03P	0	144	0	0	0	0	0	
04P	0	155	0	0	0	0	0	
05P	0	141	0	0	0	0	0	
06P	0	107	0	0	0	0	0	
07P	0	112	0	0	0	0	0	
08P	0	128	0	0	0	0	0	
09P	0	68	0	0	0	0	0	
10P	0	32	0	0	0	0	0	
11P	0	14	0	0	0	0	0	
TOT	0	2181	22	0	0	0	0	

STATE OF CONNECTICUT
DEPARTMENT OF TRANSPORTATION
BUREAU OF POLICY AND PLANNING
PLANNING INVENTORY AND DATA

TRAFFIC RECORDER DATA

TOWN OF MILFORD		ROUTE 95						DIRECTION N
NB OFF RAMP TO US 1(EXIT 34)		SUN	MON	TUE	WED	THU	FRI	SAT
DAY	DATE	0	05/09/2011	05/10/2011	0	0	0	0
TYPE	HOUR	2011 ADT = 2600		ACF = NA				

12A		0	0	16	0	0	0	0
01A		0	0	14	0	0	0	0
02A		0	0	4	0	0	0	0
03A		0	3	0	0	0	0	0
04A		0	11	0	0	0	0	0
05A		0	14	0	0	0	0	0
06A		0	46	0	0	0	0	0
07A		0	122	0	0	0	0	0
08A		0	117	0	0	0	0	0
09A		0	103	0	0	0	0	0
10A		0	117	0	0	0	0	0
11A		0	114	0	0	0	0	0
12P		0	156	0	0	0	0	0
01P		0	159	0	0	0	0	0
02P		0	174	0	0	0	0	0
03P		0	193	0	0	0	0	0
04P		0	272	0	0	0	0	0
05P		0	617	0	0	0	0	0
06P		0	238	0	0	0	0	0
07P		0	133	0	0	0	0	0
08P		0	115	0	0	0	0	0
09P		0	69	0	0	0	0	0
10P		0	52	0	0	0	0	0
11P		0	24	0	0	0	0	0
TOT		0	2849	34	0	0	0	0

STATE OF CONNECTICUT
DEPARTMENT OF TRANSPORTATION
BUREAU OF POLICY AND PLANNING
PLANNING INVENTORY AND DATA

TRAFFIC RECORDER DATA

TOWN OF MILFORD	ROUTE 95							DIRECTION N
NB ON RAMP FROM US 1(BRIDGEPORT AVENUE)	SUN	MON	TUE	WED	THU	FRI	SAT	
DAY	0	05/09/2011	05/10/2011	0	0	0	0	
DATE								
TYPE								
HOUR								
	2011 ADT = 5400		ACF = NA					

12A	0	0	30	0	0	0	0	
01A	0	0	20	0	0	0	0	
02A	0	0	15	0	0	0	0	
03A	0	16	0	0	0	0	0	
04A	0	32	0	0	0	0	0	
05A	0	100	0	0	0	0	0	
06A	0	245	0	0	0	0	0	
07A	0	453	0	0	0	0	0	
08A	0	418	0	0	0	0	0	
09A	0	331	0	0	0	0	0	
10A	0	331	0	0	0	0	0	
11A	0	304	0	0	0	0	0	
12P	0	359	0	0	0	0	0	
01P	0	378	0	0	0	0	0	
02P	0	401	0	0	0	0	0	
03P	0	423	0	0	0	0	0	
04P	0	423	0	0	0	0	0	
05P	0	390	0	0	0	0	0	
06P	0	374	0	0	0	0	0	
07P	0	278	0	0	0	0	0	
08P	0	290	0	0	0	0	0	
09P	0	144	0	0	0	0	0	
10P	0	114	0	0	0	0	0	
11P	0	76	0	0	0	0	0	
TOT	0	5880	65	0	0	0	0	

STATE OF CONNECTICUT
DEPARTMENT OF TRANSPORTATION
BUREAU OF POLICY AND PLANNING
PLANNING INVENTORY AND DATA

TRAFFIC RECORDER DATA

TOWN OF MILFORD	ROUTE 95						DIRECTION S
SB ON RAMP FROM SCHOOL HOUSE ROAD	SUN	MON	TUE	WED	THU	FRI	SAT
DAY	0	0	05/10/2011	05/11/2011	0	0	0
DATE	0	0	05/10/2011	05/11/2011	0	0	0
TYPE							
HOUR							
	2011 ADT = 3500		ACF = NA				

12A	0	0	0	21	0	0	0
01A	0	0	0	15	0	0	0
02A	0	0	0	13	0	0	0
03A	0	0	22	0	0	0	0
04A	0	0	30	0	0	0	0
05A	0	0	93	0	0	0	0
06A	0	0	256	0	0	0	0
07A	0	0	359	0	0	0	0
08A	0	0	387	0	0	0	0
09A	0	0	203	0	0	0	0
10A	0	0	209	0	0	0	0
11A	0	0	203	0	0	0	0
12P	0	0	237	0	0	0	0
01P	0	0	193	0	0	0	0
02P	0	0	196	0	0	0	0
03P	0	0	230	0	0	0	0
04P	0	0	299	0	0	0	0
05P	0	0	300	0	0	0	0
06P	0	0	172	0	0	0	0
07P	0	0	137	0	0	0	0
08P	0	0	125	0	0	0	0
09P	0	0	84	0	0	0	0
10P	0	0	77	0	0	0	0
11P	0	0	38	0	0	0	0
TOT	0	0	3850	49	0	0	0

STATE OF CONNECTICUT
DEPARTMENT OF TRANSPORTATION
BUREAU OF POLICY AND PLANNING
PLANNING INVENTORY AND DATA

TRAFFIC RECORDER DATA

TOWN OF MILFORD	ROUTE 95							DIRECTION S
SB OFF RAMP TO SCHOOL HOUSE ROAD (EXIT 35)	SUN	MON	TUE	WED	THU	FRI	SAT	
DAY	0	05/09/2011	05/10/2011	0	0	0	0	
DATE								
TYPE								
HOUR								
	2011 ADT = 4300		ACF = NA					

12A	0	0	37	0	0	0	0	
01A	0	0	25	0	0	0	0	
02A	0	0	16	0	0	0	0	
03A	0	8	0	0	0	0	0	
04A	0	9	0	0	0	0	0	
05A	0	45	0	0	0	0	0	
06A	0	178	0	0	0	0	0	
07A	0	370	0	0	0	0	0	
08A	0	542	0	0	0	0	0	
09A	0	291	0	0	0	0	0	
10A	0	230	0	0	0	0	0	
11A	0	215	0	0	0	0	0	
12P	0	283	0	0	0	0	0	
01P	0	281	0	0	0	0	0	
02P	0	238	0	0	0	0	0	
03P	0	309	0	0	0	0	0	
04P	0	310	0	0	0	0	0	
05P	0	406	0	0	0	0	0	
06P	0	299	0	0	0	0	0	
07P	0	222	0	0	0	0	0	
08P	0	205	0	0	0	0	0	
09P	0	134	0	0	0	0	0	
10P	0	89	0	0	0	0	0	
11P	0	45	0	0	0	0	0	
TOT	0	4709	78	0	0	0	0	

STATE OF CONNECTICUT
 DEPARTMENT OF TRANSPORTATION
 BUREAU OF POLICY AND PLANNING
 PLANNING INVENTORY AND DATA

TRAFFIC RECORDER DATA

TOWN OF MILFORD	ROUTE 95							DIRECTION N
NB OFF RAMP TO SCHOOL HOUSE ROAD (EXIT 35)	SUN	MON	TUE	WED	THU	FRI	SAT	
DAY	0	05/09/2011	05/10/2011	0	0	0	0	
DATE	0	05/09/2011	05/10/2011	0	0	0	0	
TYPE								
HOUR								
	2011 ADT = 2900		ACF = NA					

12A	0	0	32	0	0	0	0	
01A	0	0	19	0	0	0	0	
02A	0	0	10	0	0	0	0	
03A	0	13	0	0	0	0	0	
04A	0	8	0	0	0	0	0	
05A	0	28	0	0	0	0	0	
06A	0	88	0	0	0	0	0	
07A	0	198	0	0	0	0	0	
08A	0	261	0	0	0	0	0	
09A	0	159	0	0	0	0	0	
10A	0	145	0	0	0	0	0	
11A	0	161	0	0	0	0	0	
12P	0	159	0	0	0	0	0	
01P	0	159	0	0	0	0	0	
02P	0	188	0	0	0	0	0	
03P	0	222	0	0	0	0	0	
04P	0	218	0	0	0	0	0	
05P	0	547	0	0	0	0	0	
06P	0	212	0	0	0	0	0	
07P	0	129	0	0	0	0	0	
08P	0	84	0	0	0	0	0	
09P	0	81	0	0	0	0	0	
10P	0	54	0	0	0	0	0	
11P	0	54	0	0	0	0	0	
TOT	0	3168	61	0	0	0	0	

STATE OF CONNECTICUT
DEPARTMENT OF TRANSPORTATION
BUREAU OF POLICY AND PLANNING
PLANNING INVENTORY AND DATA

TRAFFIC RECORDER DATA

TOWN OF MILFORD	ROUTE 95							DIRECTION N
NB ON RAMP FROM SCHOOL HOUSE ROAD	SUN	MON	TUE	WED	THU	FRI	SAT	
DAY	05/09/2011	05/10/2011						
DATE	0	05/09/2011	05/10/2011	0	0	0	0	
TYPE								
HOUR								
	2011 ADT = 4600		ACF = NA					

12A	0	0	17	0	0	0	0	
01A	0	0	19	0	0	0	0	
02A	0	0	14	0	0	0	0	
03A	0	9	0	0	0	0	0	
04A	0	28	0	0	0	0	0	
05A	0	75	0	0	0	0	0	
06A	0	219	0	0	0	0	0	
07A	0	372	0	0	0	0	0	
08A	0	379	0	0	0	0	0	
09A	0	293	0	0	0	0	0	
10A	0	259	0	0	0	0	0	
11A	0	273	0	0	0	0	0	
12P	0	338	0	0	0	0	0	
01P	0	293	0	0	0	0	0	
02P	0	326	0	0	0	0	0	
03P	0	386	0	0	0	0	0	
04P	0	475	0	0	0	0	0	
05P	0	446	0	0	0	0	0	
06P	0	276	0	0	0	0	0	
07P	0	218	0	0	0	0	0	
08P	0	183	0	0	0	0	0	
09P	0	87	0	0	0	0	0	
10P	0	84	0	0	0	0	0	
11P	0	39	0	0	0	0	0	
TOT	0	5058	50	0	0	0	0	

STATE OF CONNECTICUT
 DEPARTMENT OF TRANSPORTATION
 BUREAU OF POLICY AND PLANNING
 PLANNING INVENTORY AND DATA

TRAFFIC RECORDER DATA

TOWN OF MILFORD	ROUTE 95							DIRECTION S
SB ON RAMP FROM PLAINS ROAD	SUN	MON	TUE	WED	THU	FRI	SAT	
DAY	0	05/09/2011	05/10/2011	0	0	0	0	
DATE								
TYPE								
HOUR								
	2011 ADT = 2500		ACF = NA					

12A	0	0	10	0	0	0	0	
01A	0	0	15	0	0	0	0	
02A	0	6	0	0	0	0	0	
03A	0	4	0	0	0	0	0	
04A	0	21	0	0	0	0	0	
05A	0	73	0	0	0	0	0	
06A	0	174	0	0	0	0	0	
07A	0	315	0	0	0	0	0	
08A	0	245	0	0	0	0	0	
09A	0	147	0	0	0	0	0	
10A	0	140	0	0	0	0	0	
11A	0	148	0	0	0	0	0	
12P	0	179	0	0	0	0	0	
01P	0	167	0	0	0	0	0	
02P	0	177	0	0	0	0	0	
03P	0	202	0	0	0	0	0	
04P	0	204	0	0	0	0	0	
05P	0	169	0	0	0	0	0	
06P	0	135	0	0	0	0	0	
07P	0	88	0	0	0	0	0	
08P	0	77	0	0	0	0	0	
09P	0	54	0	0	0	0	0	
10P	0	36	0	0	0	0	0	
11P	0	23	0	0	0	0	0	
TOT	0	2784	25	0	0	0	0	

STATE OF CONNECTICUT
DEPARTMENT OF TRANSPORTATION
BUREAU OF POLICY AND PLANNING
PLANNING INVENTORY AND DATA

TRAFFIC RECORDER DATA

TOWN OF MILFORD	ROUTE 95							DIRECTION S
SB OFF RAMP TO PLAINS ROAD (EXIT 36)	SUN	MON	TUE	WED	THU	FRI	SAT	
DAY	0	05/09/2011	05/10/2011	0	0	0	0	
DATE								
TYPE								
HOUR								
	2011 ADT = 5300		ACF = NA					

12A	0	0	35	0	0	0	0	
01A	0	0	16	0	0	0	0	
02A	0	19	0	0	0	0	0	
03A	0	25	0	0	0	0	0	
04A	0	25	0	0	0	0	0	
05A	0	90	0	0	0	0	0	
06A	0	356	0	0	0	0	0	
07A	0	451	0	0	0	0	0	
08A	0	488	0	0	0	0	0	
09A	0	321	0	0	0	0	0	
10A	0	280	0	0	0	0	0	
11A	0	277	0	0	0	0	0	
12P	0	322	0	0	0	0	0	
01P	0	336	0	0	0	0	0	
02P	0	374	0	0	0	0	0	
03P	0	399	0	0	0	0	0	
04P	0	457	0	0	0	0	0	
05P	0	463	0	0	0	0	0	
06P	0	341	0	0	0	0	0	
07P	0	278	0	0	0	0	0	
08P	0	198	0	0	0	0	0	
09P	0	142	0	0	0	0	0	
10P	0	108	0	0	0	0	0	
11P	0	74	0	0	0	0	0	
TOT	0	5824	51	0	0	0	0	

STATE OF CONNECTICUT
DEPARTMENT OF TRANSPORTATION
BUREAU OF POLICY AND PLANNING
PLANNING INVENTORY AND DATA

TRAFFIC RECORDER DATA

TOWN OF MILFORD	ROUTE 95							DIRECTION N
NB OFF RAMP TO PLAINS ROAD (EXIT 36)	SUN	MON	TUE	WED	THU	FRI	SAT	
DAY	0	05/09/2011	05/10/2011	0	0	0	0	
DATE								
TYPE								
HOUR								
	2011 ADT = 2500		ACF = NA					

12A	0	0	25	0	0	0	0	
01A	0	0	35	0	0	0	0	
02A	0	0	9	0	0	0	0	
03A	0	4	0	0	0	0	0	
04A	0	13	0	0	0	0	0	
05A	0	22	0	0	0	0	0	
06A	0	94	0	0	0	0	0	
07A	0	163	0	0	0	0	0	
08A	0	168	0	0	0	0	0	
09A	0	138	0	0	0	0	0	
10A	0	130	0	0	0	0	0	
11A	0	136	0	0	0	0	0	
12P	0	176	0	0	0	0	0	
01P	0	160	0	0	0	0	0	
02P	0	183	0	0	0	0	0	
03P	0	192	0	0	0	0	0	
04P	0	279	0	0	0	0	0	
05P	0	231	0	0	0	0	0	
06P	0	209	0	0	0	0	0	
07P	0	125	0	0	0	0	0	
08P	0	84	0	0	0	0	0	
09P	0	133	0	0	0	0	0	
10P	0	48	0	0	0	0	0	
11P	0	32	0	0	0	0	0	
TOT	0	2720	69	0	0	0	0	

STATE OF CONNECTICUT
DEPARTMENT OF TRANSPORTATION
BUREAU OF POLICY AND PLANNING
PLANNING INVENTORY AND DATA

TRAFFIC RECORDER DATA

TOWN OF MILFORD		ROUTE 95						DIRECTION N
NB ON RAMP FROM PLAINS ROAD		SUN	MON	TUE	WED	THU	FRI	SAT
DAY	DATE	0	05/09/2011	05/10/2011	0	0	0	0
TYPE	HOUR	2011 ADT = 4900		ACF = NA				

12A		0	0	22	0	0	0	0
01A		0	0	18	0	0	0	0
02A		0	0	8	0	0	0	0
03A		0	7	0	0	0	0	0
04A		0	18	0	0	0	0	0
05A		0	76	0	0	0	0	0
06A		0	206	0	0	0	0	0
07A		0	391	0	0	0	0	0
08A		0	369	0	0	0	0	0
09A		0	292	0	0	0	0	0
10A		0	302	0	0	0	0	0
11A		0	266	0	0	0	0	0
12P		0	329	0	0	0	0	0
01P		0	315	0	0	0	0	0
02P		0	339	0	0	0	0	0
03P		0	434	0	0	0	0	0
04P		0	502	0	0	0	0	0
05P		0	604	0	0	0	0	0
06P		0	371	0	0	0	0	0
07P		0	226	0	0	0	0	0
08P		0	153	0	0	0	0	0
09P		0	97	0	0	0	0	0
10P		0	50	0	0	0	0	0
11P		0	76	0	0	0	0	0
TOT		0	5423	48	0	0	0	0

STATE OF CONNECTICUT
 DEPARTMENT OF TRANSPORTATION
 BUREAU OF POLICY AND PLANNING
 PLANNING INVENTORY AND DATA

TRAFFIC RECORDER DATA

TOWN OF MILFORD

ROUTE 95

DIRECTION N

NB OFF RAMP TO HIGH STREET (EXIT 37)

DAY	SUN	MON	TUE	WED	THU	FRI	SAT
DATE	0	05/09/2011	05/10/2011	0	0	0	0
TYPE							
HOUR							

2011 ADT = 3200 ACF = NA

12A	0	0	25	0	0	0	0
01A	0	0	35	0	0	0	0
02A	0	0	5	0	0	0	0
03A	0	8	0	0	0	0	0
04A	0	9	0	0	0	0	0
05A	0	35	0	0	0	0	0
06A	0	109	0	0	0	0	0
07A	0	234	0	0	0	0	0
08A	0	248	0	0	0	0	0
09A	0	210	0	0	0	0	0
10A	0	201	0	0	0	0	0
11A	0	186	0	0	0	0	0
12P	0	175	0	0	0	0	0
01P	0	201	0	0	0	0	0
02P	0	234	0	0	0	0	0
03P	0	274	0	0	0	0	0
04P	0	312	0	0	0	0	0
05P	0	266	0	0	0	0	0
06P	0	233	0	0	0	0	0
07P	0	176	0	0	0	0	0
08P	0	138	0	0	0	0	0
09P	0	158	0	0	0	0	0
10P	0	66	0	0	0	0	0
11P	0	52	0	0	0	0	0
TOT	0	3525	65	0	0	0	0

STATE OF CONNECTICUT
DEPARTMENT OF TRANSPORTATION
BUREAU OF POLICY AND PLANNING
PLANNING INVENTORY AND DATA

TRAFFIC RECORDER DATA

TOWN OF MILFORD	ROUTE 95							DIRECTION S
SB ON RAMP FROM WHEELERS FARM ROAD	SUN	MON	TUE	WED	THU	FRI	SAT	
DAY	05/09/2011	05/10/2011						
DATE	0	05/09/2011	05/10/2011	0	0	0	0	
TYPE								
HOUR								
	2011 ADT = 2300		ACF = NA					

12A	0	0	11	0	0	0	0	
01A	0	0	11	0	0	0	0	
02A	0	5	0	0	0	0	0	
03A	0	4	0	0	0	0	0	
04A	0	14	0	0	0	0	0	
05A	0	54	0	0	0	0	0	
06A	0	110	0	0	0	0	0	
07A	0	221	0	0	0	0	0	
08A	0	204	0	0	0	0	0	
09A	0	149	0	0	0	0	0	
10A	0	161	0	0	0	0	0	
11A	0	137	0	0	0	0	0	
12P	0	125	0	0	0	0	0	
01P	0	148	0	0	0	0	0	
02P	0	148	0	0	0	0	0	
03P	0	149	0	0	0	0	0	
04P	0	182	0	0	0	0	0	
05P	0	238	0	0	0	0	0	
06P	0	139	0	0	0	0	0	
07P	0	127	0	0	0	0	0	
08P	0	73	0	0	0	0	0	
09P	0	53	0	0	0	0	0	
10P	0	38	0	0	0	0	0	
11P	0	12	0	0	0	0	0	
TOT	0	2491	22	0	0	0	0	

STATE OF CONNECTICUT
DEPARTMENT OF TRANSPORTATION
BUREAU OF POLICY AND PLANNING
PLANNING INVENTORY AND DATA

TRAFFIC RECORDER DATA

TOWN OF MILFORD	ROUTE 95						DIRECTION S
SB ON RAMP FROM SR 796 SB(MILFORD PARKWAY)	SUN	MON	TUE	WED	THU	FRI	SAT
DAY	0	0	05/10/2011	05/11/2011	0	0	0
DATE	0	0	05/10/2011	05/11/2011	0	0	0
TYPE							
HOUR							
	2011 ADT = 7200		ACF = NA				

12A	0	0	0	60	0	0	0
01A	0	0	0	20	0	0	0
02A	0	0	15	19	0	0	0
03A	0	0	23	0	0	0	0
04A	0	0	30	0	0	0	0
05A	0	0	173	0	0	0	0
06A	0	0	473	0	0	0	0
07A	0	0	805	0	0	0	0
08A	0	0	861	0	0	0	0
09A	0	0	451	0	0	0	0
10A	0	0	349	0	0	0	0
11A	0	0	353	0	0	0	0
12P	0	0	366	0	0	0	0
01P	0	0	349	0	0	0	0
02P	0	0	391	0	0	0	0
03P	0	0	489	0	0	0	0
04P	0	0	567	0	0	0	0
05P	0	0	606	0	0	0	0
06P	0	0	503	0	0	0	0
07P	0	0	406	0	0	0	0
08P	0	0	277	0	0	0	0
09P	0	0	219	0	0	0	0
10P	0	0	145	0	0	0	0
11P	0	0	90	0	0	0	0
TOT	0	0	7941	99	0	0	0

STATE OF CONNECTICUT
DEPARTMENT OF TRANSPORTATION
BUREAU OF POLICY AND PLANNING
PLANNING INVENTORY AND DATA

TRAFFIC RECORDER DATA

TOWN OF MILFORD	ROUTE 95							DIRECTION S
SB OFF RAMP TO SR 796NB (X38 MILFORD PKWY)	SUN	MON	TUE	WED	THU	FRI	SAT	
DAY	0	05/09/2011	05/10/2011	0	0	0	0	
DATE								
TYPE								
HOUR								
	2011 ADT = 14700		ACF = NA					

12A	0	0	105	0	0	0	0	
01A	0	0	50	0	0	0	0	
02A	0	0	34	0	0	0	0	
03A	0	0	28	0	0	0	0	
04A	0	84	0	0	0	0	0	
05A	0	337	0	0	0	0	0	
06A	0	924	0	0	0	0	0	
07A	0	1437	0	0	0	0	0	
08A	0	1421	0	0	0	0	0	
09A	0	865	0	0	0	0	0	
10A	0	627	0	0	0	0	0	
11A	0	761	0	0	0	0	0	
12P	0	805	0	0	0	0	0	
01P	0	886	0	0	0	0	0	
02P	0	1025	0	0	0	0	0	
03P	0	1169	0	0	0	0	0	
04P	0	1269	0	0	0	0	0	
05P	0	1360	0	0	0	0	0	
06P	0	921	0	0	0	0	0	
07P	0	668	0	0	0	0	0	
08P	0	603	0	0	0	0	0	
09P	0	434	0	0	0	0	0	
10P	0	232	0	0	0	0	0	
11P	0	235	0	0	0	0	0	
TOT	0	16063	217	0	0	0	0	

STATE OF CONNECTICUT
DEPARTMENT OF TRANSPORTATION
BUREAU OF POLICY AND PLANNING
PLANNING INVENTORY AND DATA

TRAFFIC RECORDER DATA

TOWN OF MILFORD	ROUTE 95						DIRECTION N
NB ON RAMP FROM SR 796 SB(MILFORD PARKWAY)	SUN	MON	TUE	WED	THU	FRI	SAT
DAY	0	05/09/2011	05/10/2011	0	0	0	0
DATE							
TYPE							
HOUR							
	2011 ADT = 14100		ACF = NA				

12A	0	0	113	0	0	0	0
01A	0	0	48	0	0	0	0
02A	0	0	21	0	0	0	0
03A	0	25	0	0	0	0	0
04A	0	58	0	0	0	0	0
05A	0	222	0	0	0	0	0
06A	0	702	0	0	0	0	0
07A	0	1226	0	0	0	0	0
08A	0	1255	0	0	0	0	0
09A	0	979	0	0	0	0	0
10A	0	828	0	0	0	0	0
11A	0	793	0	0	0	0	0
12P	0	900	0	0	0	0	0
01P	0	805	0	0	0	0	0
02P	0	940	0	0	0	0	0
03P	0	1203	0	0	0	0	0
04P	0	1270	0	0	0	0	0
05P	0	1394	0	0	0	0	0
06P	0	1091	0	0	0	0	0
07P	0	709	0	0	0	0	0
08P	0	431	0	0	0	0	0
09P	0	283	0	0	0	0	0
10P	0	205	0	0	0	0	0
11P	0	148	0	0	0	0	0
TOT	0	15467	182	0	0	0	0

STATE OF CONNECTICUT
DEPARTMENT OF TRANSPORTATION
BUREAU OF POLICY AND PLANNING
PLANNING INVENTORY AND DATA

TRAFFIC RECORDER DATA

TOWN OF MILFORD	ROUTE 95							DIRECTION N
NB OFF RAMP TO SR 796 NB (EXIT 38)	SUN	MON	TUE	WED	THU	FRI	SAT	
DAY	0	05/09/2011	05/10/2011	0	0	0	0	
DATE								
TYPE								
HOUR								
	2011 ADT = 6700		ACF = NA					

12A	0	0	53	0	0	0	0	
01A	0	0	43	0	0	0	0	
02A	0	0	13	0	0	0	0	
03A	0	0	36	0	0	0	0	
04A	0	35	0	0	0	0	0	
05A	0	96	0	0	0	0	0	
06A	0	271	0	0	0	0	0	
07A	0	575	0	0	0	0	0	
08A	0	487	0	0	0	0	0	
09A	0	319	0	0	0	0	0	
10A	0	349	0	0	0	0	0	
11A	0	288	0	0	0	0	0	
12P	0	328	0	0	0	0	0	
01P	0	358	0	0	0	0	0	
02P	0	479	0	0	0	0	0	
03P	0	663	0	0	0	0	0	
04P	0	834	0	0	0	0	0	
05P	0	656	0	0	0	0	0	
06P	0	483	0	0	0	0	0	
07P	0	311	0	0	0	0	0	
08P	0	253	0	0	0	0	0	
09P	0	235	0	0	0	0	0	
10P	0	114	0	0	0	0	0	
11P	0	132	0	0	0	0	0	
TOT	0	7266	145	0	0	0	0	

STATE OF CONNECTICUT
DEPARTMENT OF TRANSPORTATION
BUREAU OF POLICY AND PLANNING
PLANNING INVENTORY AND DATA

TRAFFIC RECORDER DATA

TOWN OF MILFORD

ROUTE 95

DIRECTION S

SB ON RAMP FROM US1 SB (BOSTON POST ROAD)

DAY	SUN	MON	TUE	WED	THU	FRI	SAT
DATE	0	0	05/10/2011	05/11/2011	0	0	0
TYPE							
HOUR							

2011 ADT = 9000 ACF = NA

12A	0	0	0	61	0	0	0
01A	0	0	0	26	0	0	0
02A	0	0	0	21	0	0	0
03A	0	0	20	0	0	0	0
04A	0	0	33	0	0	0	0
05A	0	0	116	0	0	0	0
06A	0	0	283	0	0	0	0
07A	0	0	476	0	0	0	0
08A	0	0	419	0	0	0	0
09A	0	0	338	0	0	0	0
10A	0	0	419	0	0	0	0
11A	0	0	538	0	0	0	0
12P	0	0	686	0	0	0	0
01P	0	0	776	0	0	0	0
02P	0	0	757	0	0	0	0
03P	0	0	755	0	0	0	0
04P	0	0	719	0	0	0	0
05P	0	0	751	0	0	0	0
06P	0	0	695	0	0	0	0
07P	0	0	615	0	0	0	0
08P	0	0	556	0	0	0	0
09P	0	0	510	0	0	0	0
10P	0	0	264	0	0	0	0
11P	0	0	117	0	0	0	0
TOT	0	0	9843	108	0	0	0

STATE OF CONNECTICUT
DEPARTMENT OF TRANSPORTATION
BUREAU OF POLICY AND PLANNING
PLANNING INVENTORY AND DATA

TRAFFIC RECORDER DATA

TOWN OF MILFORD	ROUTE 95							DIRECTION S
SB OFF RAMP TO US1 SB (EXIT 39A)	SUN	MON	TUE	WED	THU	FRI	SAT	
DAY	0	0	05/10/2011	05/11/2011	0	0	0	
DATE								
TYPE								
HOUR								
	2011 ADT = 4700		ACF = NA					

12A	0	0	0	27	0	0	0	
01A	0	0	0	18	0	0	0	
02A	0	0	0	18	0	0	0	
03A	0	0	13	0	0	0	0	
04A	0	0	35	0	0	0	0	
05A	0	0	106	0	0	0	0	
06A	0	0	339	0	0	0	0	
07A	0	0	337	0	0	0	0	
08A	0	0	388	0	0	0	0	
09A	0	0	348	0	0	0	0	
10A	0	0	301	0	0	0	0	
11A	0	0	283	0	0	0	0	
12P	0	0	281	0	0	0	0	
01P	0	0	295	0	0	0	0	
02P	0	0	376	0	0	0	0	
03P	0	0	423	0	0	0	0	
04P	0	0	393	0	0	0	0	
05P	0	0	419	0	0	0	0	
06P	0	0	298	0	0	0	0	
07P	0	0	192	0	0	0	0	
08P	0	0	136	0	0	0	0	
09P	0	0	93	0	0	0	0	
10P	0	0	96	0	0	0	0	
11P	0	0	48	0	0	0	0	
TOT	0	0	5200	63	0	0	0	

STATE OF CONNECTICUT
DEPARTMENT OF TRANSPORTATION
BUREAU OF POLICY AND PLANNING
PLANNING INVENTORY AND DATA

TRAFFIC RECORDER DATA

TOWN OF MILFORD

ROUTE 95

DIRECTION S

SB OFF RAMP TO US1 NB (EXIT 39B)

DAY	SUN	MON	TUE	WED	THU	FRI	SAT
DATE	0	0	05/10/2011	05/11/2011	0	0	0
TYPE							
HOUR							

2011 ADT = 2300 ACF = NA

12A	0	0	0	6	0	0	0
01A	0	0	0	3	0	0	0
02A	0	0	0	16	0	0	0
03A	0	0	4	0	0	0	0
04A	0	0	9	0	0	0	0
05A	0	0	19	0	0	0	0
06A	0	0	41	0	0	0	0
07A	0	0	79	0	0	0	0
08A	0	0	83	0	0	0	0
09A	0	0	135	0	0	0	0
10A	0	0	160	0	0	0	0
11A	0	0	186	0	0	0	0
12P	0	0	223	0	0	0	0
01P	0	0	185	0	0	0	0
02P	0	0	173	0	0	0	0
03P	0	0	221	0	0	0	0
04P	0	0	205	0	0	0	0
05P	0	0	191	0	0	0	0
06P	0	0	215	0	0	0	0
07P	0	0	188	0	0	0	0
08P	0	0	125	0	0	0	0
09P	0	0	52	0	0	0	0
10P	0	0	39	0	0	0	0
11P	0	0	8	0	0	0	0
TOT	0	0	2541	25	0	0	0

STATE OF CONNECTICUT
DEPARTMENT OF TRANSPORTATION
BUREAU OF POLICY AND PLANNING
PLANNING INVENTORY AND DATA

TRAFFIC RECORDER DATA

TOWN OF MILFORD

ROUTE 95

DIRECTION S

SB ON RAMP FROM US1 NB (BOSTON POST ROAD)

DAY	SUN	MON	TUE	WED	THU	FRI	SAT
DATE	0	0	05/10/2011	05/11/2011	0	0	0
TYPE							
HOUR							

2011 ADT = 1700 ACF = NA

12A	0	0	0	8	0	0	0
01A	0	0	0	5	0	0	0
02A	0	0	0	10	0	0	0
03A	0	0	9	0	0	0	0
04A	0	0	21	0	0	0	0
05A	0	0	28	0	0	0	0
06A	0	0	94	0	0	0	0
07A	0	0	105	0	0	0	0
08A	0	0	147	0	0	0	0
09A	0	0	94	0	0	0	0
10A	0	0	113	0	0	0	0
11A	0	0	100	0	0	0	0
12P	0	0	124	0	0	0	0
01P	0	0	149	0	0	0	0
02P	0	0	142	0	0	0	0
03P	0	0	155	0	0	0	0
04P	0	0	129	0	0	0	0
05P	0	0	143	0	0	0	0
06P	0	0	90	0	0	0	0
07P	0	0	111	0	0	0	0
08P	0	0	68	0	0	0	0
09P	0	0	38	0	0	0	0
10P	0	0	37	0	0	0	0
11P	0	0	22	0	0	0	0
TOT	0	0	1919	23	0	0	0

STATE OF CONNECTICUT
DEPARTMENT OF TRANSPORTATION
BUREAU OF POLICY AND PLANNING
PLANNING INVENTORY AND DATA

TRAFFIC RECORDER DATA

TOWN OF MILFORD		ROUTE 95						DIRECTION N
NB ON RAMP FROM US1 SB(BOSTON POST ROAD)		SUN	MON	TUE	WED	THU	FRI	SAT
DAY	DATE	0	0	05/10/2011	05/11/2011	0	0	0
TYPE	HOUR	2011 ADT = 1700		ACF = NA		*****		
12A		0	0	0	17	0	0	0
01A		0	0	0	11	0	0	0
02A		0	0	8	0	0	0	0
03A		0	0	2	0	0	0	0
04A		0	0	6	0	0	0	0
05A		0	0	8	0	0	0	0
06A		0	0	40	0	0	0	0
07A		0	0	56	0	0	0	0
08A		0	0	60	0	0	0	0
09A		0	0	46	0	0	0	0
10A		0	0	80	0	0	0	0
11A		0	0	101	0	0	0	0
12P		0	0	137	0	0	0	0
01P		0	0	138	0	0	0	0
02P		0	0	145	0	0	0	0
03P		0	0	146	0	0	0	0
04P		0	0	128	0	0	0	0
05P		0	0	136	0	0	0	0
06P		0	0	131	0	0	0	0
07P		0	0	129	0	0	0	0
08P		0	0	125	0	0	0	0
09P		0	0	116	0	0	0	0
10P		0	0	61	0	0	0	0
11P		0	0	13	0	0	0	0
TOT		0	0	1812	28	0	0	0

STATE OF CONNECTICUT
DEPARTMENT OF TRANSPORTATION
BUREAU OF POLICY AND PLANNING
PLANNING INVENTORY AND DATA

TRAFFIC RECORDER DATA

TOWN OF MILFORD	ROUTE 95						DIRECTION N
NB OFF RAMP TO US1 SB(X39A BOSTON POST RD)	SUN	MON	TUE	WED	THU	FRI	SAT
DAY	0	0	05/10/2011	05/11/2011	0	0	0
DATE	0	0	05/10/2011	05/11/2011	0	0	0
TYPE							
HOUR							
	2011 ADT = 2600		ACF = NA				

12A	0	0	0	13	0	0	0
01A	0	0	0	12	0	0	0
02A	0	0	5	0	0	0	0
03A	0	0	7	0	0	0	0
04A	0	0	11	0	0	0	0
05A	0	0	39	0	0	0	0
06A	0	0	130	0	0	0	0
07A	0	0	145	0	0	0	0
08A	0	0	203	0	0	0	0
09A	0	0	192	0	0	0	0
10A	0	0	131	0	0	0	0
11A	0	0	158	0	0	0	0
12P	0	0	190	0	0	0	0
01P	0	0	187	0	0	0	0
02P	0	0	221	0	0	0	0
03P	0	0	232	0	0	0	0
04P	0	0	223	0	0	0	0
05P	0	0	257	0	0	0	0
06P	0	0	187	0	0	0	0
07P	0	0	116	0	0	0	0
08P	0	0	84	0	0	0	0
09P	0	0	40	0	0	0	0
10P	0	0	33	0	0	0	0
11P	0	0	23	0	0	0	0
TOT	0	0	2814	25	0	0	0

STATE OF CONNECTICUT
DEPARTMENT OF TRANSPORTATION
BUREAU OF POLICY AND PLANNING
PLANNING INVENTORY AND DATA

TRAFFIC RECORDER DATA

TOWN OF MILFORD

ROUTE 95

DIRECTION N

NB OFF RAMP TO US1 NB(X39B BOSTON POST RD)

DAY	SUN	MON	TUE	WED	THU	FRI	SAT
DATE	0	0	05/10/2011	05/11/2011	0	0	0
TYPE							
HOUR							

2011 ADT = 6300

ACF = NA

12A	0	0	0	16	0	0	0
01A	0	0	0	20	0	0	0
02A	0	0	14	0	0	0	0
03A	0	0	7	0	0	0	0
04A	0	0	24	0	0	0	0
05A	0	0	50	0	0	0	0
06A	0	0	108	0	0	0	0
07A	0	0	192	0	0	0	0
08A	0	0	267	0	0	0	0
09A	0	0	387	0	0	0	0
10A	0	0	488	0	0	0	0
11A	0	0	484	0	0	0	0
12P	0	0	586	0	0	0	0
01P	0	0	507	0	0	0	0
02P	0	0	476	0	0	0	0
03P	0	0	545	0	0	0	0
04P	0	0	580	0	0	0	0
05P	0	0	655	0	0	0	0
06P	0	0	543	0	0	0	0
07P	0	0	440	0	0	0	0
08P	0	0	310	0	0	0	0
09P	0	0	143	0	0	0	0
10P	0	0	71	0	0	0	0
11P	0	0	45	0	0	0	0
TOT	0	0	6922	36	0	0	0

STATE OF CONNECTICUT
DEPARTMENT OF TRANSPORTATION
BUREAU OF POLICY AND PLANNING
PLANNING INVENTORY AND DATA

TRAFFIC RECORDER DATA

TOWN OF MILFORD

ROUTE 95

DIRECTION N

NB ON RAMP FROM US1 NB (BOSTON POST RD)

DAY	SUN	MON	TUE	WED	THU	FRI	SAT
DATE	0	0	05/10/2011	05/11/2011	0	0	0
TYPE							
HOUR							

2011 ADT = 6100

ACF = NA

12A	0	0	0	41	0	0	0
01A	0	0	0	35	0	0	0
02A	0	0	9	0	0	0	0
03A	0	0	9	0	0	0	0
04A	0	0	35	0	0	0	0
05A	0	0	81	0	0	0	0
06A	0	0	231	0	0	0	0
07A	0	0	432	0	0	0	0
08A	0	0	415	0	0	0	0
09A	0	0	401	0	0	0	0
10A	0	0	402	0	0	0	0
11A	0	0	407	0	0	0	0
12P	0	0	399	0	0	0	0
01P	0	0	407	0	0	0	0
02P	0	0	468	0	0	0	0
03P	0	0	565	0	0	0	0
04P	0	0	471	0	0	0	0
05P	0	0	485	0	0	0	0
06P	0	0	367	0	0	0	0
07P	0	0	329	0	0	0	0
08P	0	0	206	0	0	0	0
09P	0	0	317	0	0	0	0
10P	0	0	119	0	0	0	0
11P	0	0	109	0	0	0	0
TOT	0	0	6664	76	0	0	0

STATE OF CONNECTICUT
DEPARTMENT OF TRANSPORTATION
BUREAU OF POLICY AND PLANNING
PLANNING INVENTORY AND DATA

TRAFFIC RECORDER DATA

TOWN OF MILFORD	ROUTE 95						DIRECTION S
SB ON RAMP FROM WOODMONT ROAD #1	SUN	MON	TUE	WED	THU	FRI	SAT
DAY							
DATE	0	05/23/2011	05/24/2011	05/25/2011	0	0	0
TYPE							
HOUR							
	2011 ADT = 7700		ACF = NA				

12A	0	0	74	96	0	0	0
01A	0	0	61	85	0	0	0
02A	0	0	72	90	0	0	0
03A	0	51	59	0	0	0	0
04A	0	90	122	0	0	0	0
05A	0	288	267	0	0	0	0
06A	0	523	517	0	0	0	0
07A	0	666	727	0	0	0	0
08A	0	642	709	0	0	0	0
09A	0	444	476	0	0	0	0
10A	0	382	434	0	0	0	0
11A	0	395	440	0	0	0	0
12P	0	436	417	0	0	0	0
01P	0	462	470	0	0	0	0
02P	0	478	494	0	0	0	0
03P	0	505	554	0	0	0	0
04P	0	570	605	0	0	0	0
05P	0	569	604	0	0	0	0
06P	0	406	434	0	0	0	0
07P	0	352	405	0	0	0	0
08P	0	287	348	0	0	0	0
09P	0	182	246	0	0	0	0
10P	0	172	186	0	0	0	0
11P	0	96	123	0	0	0	0
TOT	0	7996	8844	271	0	0	0

STATE OF CONNECTICUT
DEPARTMENT OF TRANSPORTATION
BUREAU OF POLICY AND PLANNING
PLANNING INVENTORY AND DATA

TRAFFIC RECORDER DATA

TOWN OF MILFORD	ROUTE 95						DIRECTION S
SB OFF RAMP TO WOODMONT ROAD #1 (EXIT 40)	SUN	MON	TUE	WED	THU	FRI	SAT
DAY	0	05/23/2011	05/24/2011	05/25/2011	0	0	0
DATE							
TYPE							
HOUR							
	2011 ADT = 7000		ACF = NA				

12A	0	0	105	82	0	0	0
01A	0	0	74	71	0	0	0
02A	0	47	71	0	0	0	0
03A	0	40	66	0	0	0	0
04A	0	87	99	0	0	0	0
05A	0	204	204	0	0	0	0
06A	0	375	401	0	0	0	0
07A	0	518	519	0	0	0	0
08A	0	417	429	0	0	0	0
09A	0	420	417	0	0	0	0
10A	0	412	393	0	0	0	0
11A	0	435	479	0	0	0	0
12P	0	510	505	0	0	0	0
01P	0	447	484	0	0	0	0
02P	0	466	522	0	0	0	0
03P	0	426	543	0	0	0	0
04P	0	537	588	0	0	0	0
05P	0	537	527	0	0	0	0
06P	0	458	446	0	0	0	0
07P	0	335	317	0	0	0	0
08P	0	263	275	0	0	0	0
09P	0	202	235	0	0	0	0
10P	0	137	161	0	0	0	0
11P	0	105	131	0	0	0	0
TOT	0	7378	7991	153	0	0	0

STATE OF CONNECTICUT
DEPARTMENT OF TRANSPORTATION
BUREAU OF POLICY AND PLANNING
PLANNING INVENTORY AND DATA

TRAFFIC RECORDER DATA

TOWN OF MILFORD	ROUTE 95						DIRECTION N
NB OFF RAMP TO SR 708 (X40 OLD GATE LANE)	SUN	MON	TUE	WED	THU	FRI	SAT
DAY	0	06/20/2011	06/21/2011	06/22/2011	0	0	0
DATE							
TYPE							
HOUR							
	2011 ADT = 9700	ACF = NA					

12A	0	0	130	125	0	0	0
01A	0	0	92	99	0	0	0
02A	0	79	97	0	0	0	0
03A	0	89	83	0	0	0	0
04A	0	125	154	0	0	0	0
05A	0	224	209	0	0	0	0
06A	0	402	445	0	0	0	0
07A	0	619	629	0	0	0	0
08A	0	573	568	0	0	0	0
09A	0	536	496	0	0	0	0
10A	0	538	538	0	0	0	0
11A	0	581	626	0	0	0	0
12P	0	643	608	0	0	0	0
01P	0	663	590	0	0	0	0
02P	0	673	659	0	0	0	0
03P	0	742	728	0	0	0	0
04P	0	870	829	0	0	0	0
05P	0	886	891	0	0	0	0
06P	0	701	709	0	0	0	0
07P	0	544	537	0	0	0	0
08P	0	396	413	0	0	0	0
09P	0	327	326	0	0	0	0
10P	0	199	227	0	0	0	0
11P	0	170	188	0	0	0	0
TOT	0	10580	10772	224	0	0	0

STATE OF CONNECTICUT
DEPARTMENT OF TRANSPORTATION
BUREAU OF POLICY AND PLANNING
PLANNING INVENTORY AND DATA

TRAFFIC RECORDER DATA

TOWN OF MILFORD

ROUTE 95

DIRECTION N

NB ON RAMP FROM WOODMONT ROAD #1

DAY	SUN	MON	TUE	WED	THU	FRI	SAT
DATE	0	05/23/2011	05/24/2011	05/25/2011	05/26/2011	0	0
TYPE							
HOUR							

2011 ADT = 8000

ACF = NA

12A	0	0	120	139	152	0	0
01A	0	0	92	73	119	0	0
02A	0	92	112	125	179	0	0
03A	0	98	95	100	0	0	0
04A	0	137	144	166	0	0	0
05A	0	215	210	217	0	0	0
06A	0	384	397	399	0	0	0
07A	0	535	562	589	0	0	0
08A	0	520	482	548	0	0	0
09A	0	430	405	401	0	0	0
10A	0	399	448	475	0	0	0
11A	0	448	460	437	0	0	0
12P	0	477	493	510	0	0	0
01P	0	536	520	517	0	0	0
02P	0	548	544	486	0	0	0
03P	0	564	557	583	0	0	0
04P	0	597	570	541	0	0	0
05P	0	507	517	545	0	0	0
06P	0	488	455	481	0	0	0
07P	0	431	419	484	0	0	0
08P	0	339	354	490	0	0	0
09P	0	354	375	418	0	0	0
10P	0	202	231	259	0	0	0
11P	0	173	197	195	0	0	0
TOT	0	8474	8759	9178	450	0	0

STATE OF CONNECTICUT
 DEPARTMENT OF TRANSPORTATION
 BUREAU OF POLICY AND PLANNING
 PLANNING INVENTORY AND DATA

TRAFFIC RECORDER DATA

TOWN OF MILFORD

ROUTE 95

DIRECTION S

SB OFF RAMP TO US 1 (EXIT 34)

DAY	SUN	MON	TUE	WED	THU	FRI	SAT
DATE	0	06/09/2008	06/10/2008	0	0	0	0
TYPE							
HOUR							

2008 ADT = 6000 ACF = NA

12A	0	0	37	0	0	0	0
01A	0	0	35	0	0	0	0
02A	0	0	13	0	0	0	0
03A	0	13	0	0	0	0	0
04A	0	14	0	0	0	0	0
05A	0	81	0	0	0	0	0
06A	0	162	0	0	0	0	0
07A	0	484	0	0	0	0	0
08A	0	392	0	0	0	0	0
09A	0	318	0	0	0	0	0
10A	0	269	0	0	0	0	0
11A	0	333	0	0	0	0	0
12P	0	363	0	0	0	0	0
01P	0	353	0	0	0	0	0
02P	0	405	0	0	0	0	0
03P	0	448	0	0	0	0	0
04P	0	598	0	0	0	0	0
05P	0	752	0	0	0	0	0
06P	0	505	0	0	0	0	0
07P	0	348	0	0	0	0	0
08P	0	277	0	0	0	0	0
09P	0	229	0	0	0	0	0
10P	0	125	0	0	0	0	0
11P	0	62	0	0	0	0	0
TOT	0	6531	85	0	0	0	0

STATE OF CONNECTICUT
DEPARTMENT OF TRANSPORTATION
BUREAU OF POLICY AND PLANNING
PLANNING INVENTORY AND DATA

TRAFFIC RECORDER DATA

TOWN OF MILFORD	ROUTE 95						DIRECTION S
SB ON RAMP FROM US 1 (BRIDGEPORT AVENUE)	SUN	MON	TUE	WED	THU	FRI	SAT
DAY	0	06/09/2008	06/10/2008	0	0	0	0
DATE							
TYPE							
HOUR							
	2008 ADT = 2000		ACF = NA				

12A	0	0	15	0	0	0	0
01A	0	0	12	0	0	0	0
02A	0	0	6	0	0	0	0
03A	0	7	0	0	0	0	0
04A	0	6	0	0	0	0	0
05A	0	61	0	0	0	0	0
06A	0	130	0	0	0	0	0
07A	0	161	0	0	0	0	0
08A	0	197	0	0	0	0	0
09A	0	122	0	0	0	0	0
10A	0	121	0	0	0	0	0
11A	0	139	0	0	0	0	0
12P	0	125	0	0	0	0	0
01P	0	135	0	0	0	0	0
02P	0	141	0	0	0	0	0
03P	0	123	0	0	0	0	0
04P	0	138	0	0	0	0	0
05P	0	145	0	0	0	0	0
06P	0	122	0	0	0	0	0
07P	0	121	0	0	0	0	0
08P	0	89	0	0	0	0	0
09P	0	82	0	0	0	0	0
10P	0	55	0	0	0	0	0
11P	0	24	0	0	0	0	0
TOT	0	2244	33	0	0	0	0

STATE OF CONNECTICUT
DEPARTMENT OF TRANSPORTATION
BUREAU OF POLICY AND PLANNING
PLANNING INVENTORY AND DATA

TRAFFIC RECORDER DATA

TOWN OF MILFORD		ROUTE 95						DIRECTION N
NB OFF RAMP TO US 1(EXIT 34)		SUN	MON	TUE	WED	THU	FRI	SAT
DAY	DATE	0	06/09/2008	06/10/2008	0	0	0	0
TYPE	HOUR	2008 ADT = 2400		ACF = NA				

12A		0	0	20	0	0	0	0
01A		0	0	11	0	0	0	0
02A		0	0	8	0	0	0	0
03A		0	0	6	0	0	0	0
04A		0	4	0	0	0	0	0
05A		0	14	0	0	0	0	0
06A		0	41	0	0	0	0	0
07A		0	98	0	0	0	0	0
08A		0	126	0	0	0	0	0
09A		0	121	0	0	0	0	0
10A		0	142	0	0	0	0	0
11A		0	132	0	0	0	0	0
12P		0	148	0	0	0	0	0
01P		0	183	0	0	0	0	0
02P		0	172	0	0	0	0	0
03P		0	209	0	0	0	0	0
04P		0	235	0	0	0	0	0
05P		0	306	0	0	0	0	0
06P		0	206	0	0	0	0	0
07P		0	166	0	0	0	0	0
08P		0	108	0	0	0	0	0
09P		0	71	0	0	0	0	0
10P		0	57	0	0	0	0	0
11P		0	30	0	0	0	0	0
TOT		0	2569	45	0	0	0	0

STATE OF CONNECTICUT
DEPARTMENT OF TRANSPORTATION
BUREAU OF POLICY AND PLANNING
PLANNING INVENTORY AND DATA

TRAFFIC RECORDER DATA

TOWN OF MILFORD	ROUTE 95							DIRECTION N
NB ON RAMP FROM US 1(BRIDGEPORT AVENUE)	SUN	MON	TUE	WED	THU	FRI	SAT	
DAY	0	06/09/2008	06/10/2008	0	0	0	0	
DATE								
TYPE								
HOUR								
	2008 ADT = 5600		ACF = NA					

12A	0	0	46	0	0	0	0	
01A	0	0	33	0	0	0	0	
02A	0	0	14	0	0	0	0	
03A	0	0	18	0	0	0	0	
04A	0	19	0	0	0	0	0	
05A	0	91	0	0	0	0	0	
06A	0	243	0	0	0	0	0	
07A	0	391	0	0	0	0	0	
08A	0	465	0	0	0	0	0	
09A	0	363	0	0	0	0	0	
10A	0	344	0	0	0	0	0	
11A	0	345	0	0	0	0	0	
12P	0	335	0	0	0	0	0	
01P	0	370	0	0	0	0	0	
02P	0	424	0	0	0	0	0	
03P	0	434	0	0	0	0	0	
04P	0	431	0	0	0	0	0	
05P	0	397	0	0	0	0	0	
06P	0	392	0	0	0	0	0	
07P	0	324	0	0	0	0	0	
08P	0	306	0	0	0	0	0	
09P	0	207	0	0	0	0	0	
10P	0	103	0	0	0	0	0	
11P	0	75	0	0	0	0	0	
TOT	0	6059	111	0	0	0	0	

STATE OF CONNECTICUT
 DEPARTMENT OF TRANSPORTATION
 BUREAU OF POLICY AND PLANNING
 PLANNING INVENTORY AND DATA

TRAFFIC RECORDER DATA

TOWN OF MILFORD	ROUTE 95							DIRECTION S
SB ON RAMP FROM SCHOOL HOUSE ROAD	SUN	MON	TUE	WED	THU	FRI	SAT	
DAY	06/09/2008	06/10/2008						
DATE	0	06/09/2008	06/10/2008	0	0	0	0	
TYPE								
HOUR								
	2008 ADT = 3500		ACF = NA					

12A	0	0	15	0	0	0	0	
01A	0	0	8	0	0	0	0	
02A	0	12	0	0	0	0	0	
03A	0	6	0	0	0	0	0	
04A	0	19	0	0	0	0	0	
05A	0	88	0	0	0	0	0	
06A	0	211	0	0	0	0	0	
07A	0	343	0	0	0	0	0	
08A	0	326	0	0	0	0	0	
09A	0	265	0	0	0	0	0	
10A	0	236	0	0	0	0	0	
11A	0	222	0	0	0	0	0	
12P	0	254	0	0	0	0	0	
01P	0	253	0	0	0	0	0	
02P	0	182	0	0	0	0	0	
03P	0	262	0	0	0	0	0	
04P	0	291	0	0	0	0	0	
05P	0	299	0	0	0	0	0	
06P	0	183	0	0	0	0	0	
07P	0	135	0	0	0	0	0	
08P	0	99	0	0	0	0	0	
09P	0	80	0	0	0	0	0	
10P	0	63	0	0	0	0	0	
11P	0	33	0	0	0	0	0	
TOT	0	3862	23	0	0	0	0	

STATE OF CONNECTICUT
DEPARTMENT OF TRANSPORTATION
BUREAU OF POLICY AND PLANNING
PLANNING INVENTORY AND DATA

TRAFFIC RECORDER DATA

TOWN OF MILFORD	ROUTE 95							DIRECTION S
SB OFF RAMP TO SCHOOL HOUSE ROAD (EXIT 35)	SUN	MON	TUE	WED	THU	FRI	SAT	
DAY	0	06/09/2008	06/10/2008	0	0	0	0	
DATE								
TYPE								
HOUR								
	2008 ADT = 4300		ACF = NA					

12A	0	0	37	0	0	0	0	
01A	0	0	32	0	0	0	0	
02A	0	16	0	0	0	0	0	
03A	0	5	0	0	0	0	0	
04A	0	13	0	0	0	0	0	
05A	0	46	0	0	0	0	0	
06A	0	182	0	0	0	0	0	
07A	0	386	0	0	0	0	0	
08A	0	559	0	0	0	0	0	
09A	0	311	0	0	0	0	0	
10A	0	225	0	0	0	0	0	
11A	0	244	0	0	0	0	0	
12P	0	250	0	0	0	0	0	
01P	0	289	0	0	0	0	0	
02P	0	260	0	0	0	0	0	
03P	0	305	0	0	0	0	0	
04P	0	322	0	0	0	0	0	
05P	0	310	0	0	0	0	0	
06P	0	293	0	0	0	0	0	
07P	0	212	0	0	0	0	0	
08P	0	176	0	0	0	0	0	
09P	0	165	0	0	0	0	0	
10P	0	90	0	0	0	0	0	
11P	0	72	0	0	0	0	0	
TOT	0	4731	69	0	0	0	0	

STATE OF CONNECTICUT
DEPARTMENT OF TRANSPORTATION
BUREAU OF POLICY AND PLANNING
PLANNING INVENTORY AND DATA

TRAFFIC RECORDER DATA

TOWN OF MILFORD	ROUTE 95							DIRECTION N
NB OFF RAMP TO SCHOOL HOUSE ROAD (EXIT 35)	SUN	MON	TUE	WED	THU	FRI	SAT	
DAY	0	06/09/2008	06/10/2008	0	0	0	0	
DATE								
TYPE								
HOUR								
	2008 ADT = 2700		ACF = NA					

12A	0	0	32	0	0	0	0	
01A	0	0	17	0	0	0	0	
02A	0	0	22	0	0	0	0	
03A	0	0	11	0	0	0	0	
04A	0	10	0	0	0	0	0	
05A	0	37	0	0	0	0	0	
06A	0	120	0	0	0	0	0	
07A	0	194	0	0	0	0	0	
08A	0	257	0	0	0	0	0	
09A	0	152	0	0	0	0	0	
10A	0	166	0	0	0	0	0	
11A	0	157	0	0	0	0	0	
12P	0	168	0	0	0	0	0	
01P	0	197	0	0	0	0	0	
02P	0	194	0	0	0	0	0	
03P	0	234	0	0	0	0	0	
04P	0	231	0	0	0	0	0	
05P	0	276	0	0	0	0	0	
06P	0	188	0	0	0	0	0	
07P	0	124	0	0	0	0	0	
08P	0	101	0	0	0	0	0	
09P	0	72	0	0	0	0	0	
10P	0	55	0	0	0	0	0	
11P	0	39	0	0	0	0	0	
TOT	0	2972	82	0	0	0	0	

STATE OF CONNECTICUT
DEPARTMENT OF TRANSPORTATION
BUREAU OF POLICY AND PLANNING
PLANNING INVENTORY AND DATA

TRAFFIC RECORDER DATA

TOWN OF MILFORD		ROUTE 95						DIRECTION N
NB ON RAMP FROM SCHOOL HOUSE ROAD		SUN	MON	TUE	WED	THU	FRI	SAT
DAY	DATE	0	06/09/2008	06/10/2008	0	0	0	0
TYPE	HOUR	2008 ADT = 5100		ACF = NA				

12A		0	0	24	0	0	0	0
01A		0	0	14	0	0	0	0
02A		0	0	13	0	0	0	0
03A		0	0	18	0	0	0	0
04A		0	28	0	0	0	0	0
05A		0	86	0	0	0	0	0
06A		0	242	0	0	0	0	0
07A		0	399	0	0	0	0	0
08A		0	447	0	0	0	0	0
09A		0	295	0	0	0	0	0
10A		0	290	0	0	0	0	0
11A		0	273	0	0	0	0	0
12P		0	328	0	0	0	0	0
01P		0	320	0	0	0	0	0
02P		0	369	0	0	0	0	0
03P		0	429	0	0	0	0	0
04P		0	494	0	0	0	0	0
05P		0	568	0	0	0	0	0
06P		0	288	0	0	0	0	0
07P		0	229	0	0	0	0	0
08P		0	183	0	0	0	0	0
09P		0	130	0	0	0	0	0
10P		0	95	0	0	0	0	0
11P		0	52	0	0	0	0	0
TOT		0	5545	69	0	0	0	0

STATE OF CONNECTICUT
DEPARTMENT OF TRANSPORTATION
BUREAU OF POLICY AND PLANNING
PLANNING INVENTORY AND DATA

TRAFFIC RECORDER DATA

TOWN OF MILFORD	ROUTE 95							DIRECTION S
SB ON RAMP FROM PLAINS ROAD	SUN	MON	TUE	WED	THU	FRI	SAT	
DAY	0	06/09/2008	06/10/2008	0	0	0	0	
DATE								
TYPE								
HOUR								
	2008 ADT = 2300		ACF = NA					

12A	0	0	11	0	0	0	0	
01A	0	0	12	0	0	0	0	
02A	0	7	0	0	0	0	0	
03A	0	8	0	0	0	0	0	
04A	0	19	0	0	0	0	0	
05A	0	67	0	0	0	0	0	
06A	0	144	0	0	0	0	0	
07A	0	220	0	0	0	0	0	
08A	0	224	0	0	0	0	0	
09A	0	148	0	0	0	0	0	
10A	0	127	0	0	0	0	0	
11A	0	139	0	0	0	0	0	
12P	0	146	0	0	0	0	0	
01P	0	149	0	0	0	0	0	
02P	0	146	0	0	0	0	0	
03P	0	169	0	0	0	0	0	
04P	0	164	0	0	0	0	0	
05P	0	183	0	0	0	0	0	
06P	0	119	0	0	0	0	0	
07P	0	79	0	0	0	0	0	
08P	0	77	0	0	0	0	0	
09P	0	61	0	0	0	0	0	
10P	0	37	0	0	0	0	0	
11P	0	44	0	0	0	0	0	
TOT	0	2477	23	0	0	0	0	

STATE OF CONNECTICUT
DEPARTMENT OF TRANSPORTATION
BUREAU OF POLICY AND PLANNING
PLANNING INVENTORY AND DATA

TRAFFIC RECORDER DATA

TOWN OF MILFORD

ROUTE 95

DIRECTION S

SB OFF RAMP TO PLAINS ROAD (EXIT 36)

DAY	SUN	MON	TUE	WED	THU	FRI	SAT
DATE	0	06/09/2008	06/10/2008	0	0	0	0
TYPE							
HOUR							

2008 ADT = 5100 ACF = NA

12A	0	0	35	0	0	0	0
01A	0	0	18	0	0	0	0
02A	0	14	0	0	0	0	0
03A	0	10	0	0	0	0	0
04A	0	15	0	0	0	0	0
05A	0	66	0	0	0	0	0
06A	0	341	0	0	0	0	0
07A	0	444	0	0	0	0	0
08A	0	488	0	0	0	0	0
09A	0	315	0	0	0	0	0
10A	0	267	0	0	0	0	0
11A	0	271	0	0	0	0	0
12P	0	321	0	0	0	0	0
01P	0	324	0	0	0	0	0
02P	0	379	0	0	0	0	0
03P	0	388	0	0	0	0	0
04P	0	404	0	0	0	0	0
05P	0	447	0	0	0	0	0
06P	0	324	0	0	0	0	0
07P	0	270	0	0	0	0	0
08P	0	159	0	0	0	0	0
09P	0	154	0	0	0	0	0
10P	0	113	0	0	0	0	0
11P	0	49	0	0	0	0	0
TOT	0	5563	53	0	0	0	0

STATE OF CONNECTICUT
DEPARTMENT OF TRANSPORTATION
BUREAU OF POLICY AND PLANNING
PLANNING INVENTORY AND DATA

TRAFFIC RECORDER DATA

TOWN OF MILFORD		ROUTE 95						DIRECTION N
NB OFF RAMP TO PLAINS ROAD (EXIT 36)		SUN	MON	TUE	WED	THU	FRI	SAT
DAY	DATE	0	06/09/2008	06/10/2008	0	0	0	0
TYPE	HOUR	2008 ADT = 2600		ACF = NA				

12A		0	0	22	0	0	0	0
01A		0	0	11	0	0	0	0
02A		0	0	11	0	0	0	0
03A		0	0	11	0	0	0	0
04A		0	8	0	0	0	0	0
05A		0	33	0	0	0	0	0
06A		0	142	0	0	0	0	0
07A		0	178	0	0	0	0	0
08A		0	186	0	0	0	0	0
09A		0	149	0	0	0	0	0
10A		0	117	0	0	0	0	0
11A		0	134	0	0	0	0	0
12P		0	175	0	0	0	0	0
01P		0	161	0	0	0	0	0
02P		0	209	0	0	0	0	0
03P		0	204	0	0	0	0	0
04P		0	276	0	0	0	0	0
05P		0	321	0	0	0	0	0
06P		0	216	0	0	0	0	0
07P		0	128	0	0	0	0	0
08P		0	90	0	0	0	0	0
09P		0	54	0	0	0	0	0
10P		0	60	0	0	0	0	0
11P		0	45	0	0	0	0	0
TOT		0	2886	55	0	0	0	0

STATE OF CONNECTICUT
DEPARTMENT OF TRANSPORTATION
BUREAU OF POLICY AND PLANNING
PLANNING INVENTORY AND DATA

TRAFFIC RECORDER DATA

TOWN OF MILFORD		ROUTE 95						DIRECTION N
NB ON RAMP FROM PLAINS ROAD		SUN	MON	TUE	WED	THU	FRI	SAT
DAY	DATE	0	06/09/2008	06/10/2008	0	0	0	0
TYPE	HOUR	2008 ADT = 4800		ACF = NA				

12A		0	0	33	0	0	0	0
01A		0	0	13	0	0	0	0
02A		0	0	12	0	0	0	0
03A		0	0	8	0	0	0	0
04A		0	22	0	0	0	0	0
05A		0	70	0	0	0	0	0
06A		0	247	0	0	0	0	0
07A		0	379	0	0	0	0	0
08A		0	345	0	0	0	0	0
09A		0	321	0	0	0	0	0
10A		0	279	0	0	0	0	0
11A		0	271	0	0	0	0	0
12P		0	324	0	0	0	0	0
01P		0	304	0	0	0	0	0
02P		0	288	0	0	0	0	0
03P		0	463	0	0	0	0	0
04P		0	507	0	0	0	0	0
05P		0	509	0	0	0	0	0
06P		0	301	0	0	0	0	0
07P		0	214	0	0	0	0	0
08P		0	155	0	0	0	0	0
09P		0	102	0	0	0	0	0
10P		0	55	0	0	0	0	0
11P		0	59	0	0	0	0	0
TOT		0	5215	66	0	0	0	0

STATE OF CONNECTICUT
 DEPARTMENT OF TRANSPORTATION
 BUREAU OF POLICY AND PLANNING
 PLANNING INVENTORY AND DATA

TRAFFIC RECORDER DATA

TOWN OF MILFORD

ROUTE 95

DIRECTION N

NB OFF RAMP TO HIGH STREET (EXIT 37)

DAY	SUN	MON	TUE	WED	THU	FRI	SAT
DATE	0	06/09/2008	06/10/2008	0	0	0	0
TYPE							
HOUR							

2008 ADT = 3000 ACF = NA

12A	0	0	20	0	0	0	0
01A	0	0	10	0	0	0	0
02A	0	0	7	0	0	0	0
03A	0	0	9	0	0	0	0
04A	0	8	0	0	0	0	0
05A	0	29	0	0	0	0	0
06A	0	76	0	0	0	0	0
07A	0	189	0	0	0	0	0
08A	0	269	0	0	0	0	0
09A	0	191	0	0	0	0	0
10A	0	171	0	0	0	0	0
11A	0	161	0	0	0	0	0
12P	0	201	0	0	0	0	0
01P	0	192	0	0	0	0	0
02P	0	236	0	0	0	0	0
03P	0	253	0	0	0	0	0
04P	0	289	0	0	0	0	0
05P	0	350	0	0	0	0	0
06P	0	252	0	0	0	0	0
07P	0	164	0	0	0	0	0
08P	0	125	0	0	0	0	0
09P	0	89	0	0	0	0	0
10P	0	58	0	0	0	0	0
11P	0	36	0	0	0	0	0
TOT	0	3339	46	0	0	0	0

STATE OF CONNECTICUT
DEPARTMENT OF TRANSPORTATION
BUREAU OF POLICY AND PLANNING
PLANNING INVENTORY AND DATA

TRAFFIC RECORDER DATA

TOWN OF MILFORD

ROUTE 95

DIRECTION S

SB ON RAMP FROM WHEELERS FARM ROAD

DAY	SUN	MON	TUE	WED	THU	FRI	SAT
DATE	0	0	0	06/11/2008	06/12/2008	0	0

TYPE

HOUR

2008 ADT = 2600

ACF = NA

12A	0	0	0	0	15	0	0
01A	0	0	0	0	12	0	0
02A	0	0	0	0	7	0	0
03A	0	0	0	7	0	0	0
04A	0	0	0	14	0	0	0
05A	0	0	0	66	0	0	0
06A	0	0	0	164	0	0	0
07A	0	0	0	233	0	0	0
08A	0	0	0	207	0	0	0
09A	0	0	0	147	0	0	0
10A	0	0	0	140	0	0	0
11A	0	0	0	144	0	0	0
12P	0	0	0	209	0	0	0
01P	0	0	0	165	0	0	0
02P	0	0	0	164	0	0	0
03P	0	0	0	159	0	0	0
04P	0	0	0	174	0	0	0
05P	0	0	0	259	0	0	0
06P	0	0	0	188	0	0	0
07P	0	0	0	117	0	0	0
08P	0	0	0	109	0	0	0
09P	0	0	0	73	0	0	0
10P	0	0	0	44	0	0	0
11P	0	0	0	28	0	0	0
TOT	0	0	0	2811	34	0	0

STATE OF CONNECTICUT
DEPARTMENT OF TRANSPORTATION
BUREAU OF POLICY AND PLANNING
PLANNING INVENTORY AND DATA

TRAFFIC RECORDER DATA

TOWN OF MILFORD	ROUTE 95						DIRECTION S
SB ON RAMP FROM SR 796 SB(MILFORD PARKWAY)	SUN	MON	TUE	WED	THU	FRI	SAT
DAY	0	0	0	06/11/2008	06/12/2008	0	0
DATE							
TYPE							
HOUR							
	2008 ADT = 7200		ACF = NA				

12A	0	0	0	0	86	0	0
01A	0	0	0	0	46	0	0
02A	0	0	0	0	16	0	0
03A	0	0	0	13	0	0	0
04A	0	0	0	34	0	0	0
05A	0	0	0	164	0	0	0
06A	0	0	0	442	0	0	0
07A	0	0	0	806	0	0	0
08A	0	0	0	863	0	0	0
09A	0	0	0	453	0	0	0
10A	0	0	0	346	0	0	0
11A	0	0	0	344	0	0	0
12P	0	0	0	362	0	0	0
01P	0	0	0	326	0	0	0
02P	0	0	0	418	0	0	0
03P	0	0	0	472	0	0	0
04P	0	0	0	528	0	0	0
05P	0	0	0	609	0	0	0
06P	0	0	0	525	0	0	0
07P	0	0	0	411	0	0	0
08P	0	0	0	283	0	0	0
09P	0	0	0	204	0	0	0
10P	0	0	0	149	0	0	0
11P	0	0	0	73	0	0	0
TOT	0	0	0	7825	148	0	0

STATE OF CONNECTICUT
DEPARTMENT OF TRANSPORTATION
BUREAU OF POLICY AND PLANNING
PLANNING INVENTORY AND DATA

TRAFFIC RECORDER DATA

TOWN OF MILFORD	ROUTE 95						DIRECTION S
SB OFF RAMP TO SR 796NB (X38 MILFORD PKWY)	SUN	MON	TUE	WED	THU	FRI	SAT
DAY	0	0	0	06/11/2008	06/12/2008	0	0
DATE	0	0	0	06/11/2008	06/12/2008	0	0
TYPE							
HOUR							
	2008 ADT = 15400		ACF = NA				

12A	0	0	0	0	128	0	0
01A	0	0	0	0	96	0	0
02A	0	0	0	39	0	0	0
03A	0	0	0	37	0	0	0
04A	0	0	0	79	0	0	0
05A	0	0	0	409	0	0	0
06A	0	0	0	949	0	0	0
07A	0	0	0	1396	0	0	0
08A	0	0	0	1256	0	0	0
09A	0	0	0	824	0	0	0
10A	0	0	0	674	0	0	0
11A	0	0	0	731	0	0	0
12P	0	0	0	828	0	0	0
01P	0	0	0	908	0	0	0
02P	0	0	0	1182	0	0	0
03P	0	0	0	1210	0	0	0
04P	0	0	0	1330	0	0	0
05P	0	0	0	1372	0	0	0
06P	0	0	0	967	0	0	0
07P	0	0	0	740	0	0	0
08P	0	0	0	734	0	0	0
09P	0	0	0	599	0	0	0
10P	0	0	0	386	0	0	0
11P	0	0	0	280	0	0	0
TOT	0	0	0	16930	224	0	0

STATE OF CONNECTICUT
DEPARTMENT OF TRANSPORTATION
BUREAU OF POLICY AND PLANNING
PLANNING INVENTORY AND DATA

TRAFFIC RECORDER DATA

TOWN OF MILFORD

ROUTE 95

DIRECTION N

NB ON RAMP FROM SR 796 SB(MILFORD PARKWAY)

DAY	SUN	MON	TUE	WED	THU	FRI	SAT
DATE	0	0	0	06/11/2008	06/12/2008	0	0
TYPE							
HOUR							

2008 ADT = 14200

ACF = NA

12A	0	0	0	0	169	0	0
01A	0	0	0	0	79	0	0
02A	0	0	0	0	32	0	0
03A	0	0	0	24	0	0	0
04A	0	0	0	59	0	0	0
05A	0	0	0	203	0	0	0
06A	0	0	0	653	0	0	0
07A	0	0	0	1125	0	0	0
08A	0	0	0	1148	0	0	0
09A	0	0	0	881	0	0	0
10A	0	0	0	724	0	0	0
11A	0	0	0	857	0	0	0
12P	0	0	0	909	0	0	0
01P	0	0	0	820	0	0	0
02P	0	0	0	935	0	0	0
03P	0	0	0	1182	0	0	0
04P	0	0	0	1285	0	0	0
05P	0	0	0	1370	0	0	0
06P	0	0	0	1090	0	0	0
07P	0	0	0	815	0	0	0
08P	0	0	0	517	0	0	0
09P	0	0	0	378	0	0	0
10P	0	0	0	328	0	0	0
11P	0	0	0	227	0	0	0
TOT	0	0	0	15530	280	0	0

STATE OF CONNECTICUT
DEPARTMENT OF TRANSPORTATION
BUREAU OF POLICY AND PLANNING
PLANNING INVENTORY AND DATA

TRAFFIC RECORDER DATA

TOWN OF MILFORD

ROUTE 95

DIRECTION N

NB OFF RAMP TO SR 796 NB (EXIT 38)

DAY	SUN	MON	TUE	WED	THU	FRI	SAT
DATE	0	0	0	06/11/2008	06/12/2008	0	0
TYPE							
HOUR							

2008 ADT = 6800

ACF = NA

12A	0	0	0	0	40	0	0
01A	0	0	0	0	38	0	0
02A	0	0	0	0	18	0	0
03A	0	0	0	16	0	0	0
04A	0	0	0	35	0	0	0
05A	0	0	0	96	0	0	0
06A	0	0	0	287	0	0	0
07A	0	0	0	521	0	0	0
08A	0	0	0	522	0	0	0
09A	0	0	0	308	0	0	0
10A	0	0	0	267	0	0	0
11A	0	0	0	271	0	0	0
12P	0	0	0	328	0	0	0
01P	0	0	0	329	0	0	0
02P	0	0	0	451	0	0	0
03P	0	0	0	721	0	0	0
04P	0	0	0	839	0	0	0
05P	0	0	0	859	0	0	0
06P	0	0	0	444	0	0	0
07P	0	0	0	317	0	0	0
08P	0	0	0	268	0	0	0
09P	0	0	0	283	0	0	0
10P	0	0	0	165	0	0	0
11P	0	0	0	106	0	0	0
TOT	0	0	0	7433	96	0	0

STATE OF CONNECTICUT
DEPARTMENT OF TRANSPORTATION
BUREAU OF POLICY AND PLANNING
PLANNING INVENTORY AND DATA

TRAFFIC RECORDER DATA

TOWN OF MILFORD	ROUTE 95						DIRECTION S
SB ON RAMP FROM US1 SB (BOSTON POST ROAD)	SUN	MON	TUE	WED	THU	FRI	SAT
DAY	0	0	0	06/11/2008	06/12/2008	0	0
DATE							
TYPE							
HOUR							
	2008 ADT = 8700		ACF = NA				

12A	0	0	0	0	75	0	0
01A	0	0	0	0	31	0	0
02A	0	0	0	12	0	0	0
03A	0	0	0	17	0	0	0
04A	0	0	0	27	0	0	0
05A	0	0	0	107	0	0	0
06A	0	0	0	225	0	0	0
07A	0	0	0	424	0	0	0
08A	0	0	0	454	0	0	0
09A	0	0	0	333	0	0	0
10A	0	0	0	393	0	0	0
11A	0	0	0	606	0	0	0
12P	0	0	0	687	0	0	0
01P	0	0	0	699	0	0	0
02P	0	0	0	710	0	0	0
03P	0	0	0	669	0	0	0
04P	0	0	0	713	0	0	0
05P	0	0	0	705	0	0	0
06P	0	0	0	676	0	0	0
07P	0	0	0	584	0	0	0
08P	0	0	0	613	0	0	0
09P	0	0	0	566	0	0	0
10P	0	0	0	240	0	0	0
11P	0	0	0	93	0	0	0
TOT	0	0	0	9553	106	0	0

STATE OF CONNECTICUT
DEPARTMENT OF TRANSPORTATION
BUREAU OF POLICY AND PLANNING
PLANNING INVENTORY AND DATA

TRAFFIC RECORDER DATA

TOWN OF MILFORD

ROUTE 95

DIRECTION S

SB OFF RAMP TO US1 SB (EXIT 39A)

DAY	SUN	MON	TUE	WED	THU	FRI	SAT
DATE	0	0	0	06/11/2008	06/12/2008	0	0
TYPE							
HOUR							

2008 ADT = 4900

ACF = NA

12A	0	0	0	0	38	0	0
01A	0	0	0	0	26	0	0
02A	0	0	0	9	0	0	0
03A	0	0	0	16	0	0	0
04A	0	0	0	31	0	0	0
05A	0	0	0	114	0	0	0
06A	0	0	0	310	0	0	0
07A	0	0	0	375	0	0	0
08A	0	0	0	397	0	0	0
09A	0	0	0	380	0	0	0
10A	0	0	0	321	0	0	0
11A	0	0	0	308	0	0	0
12P	0	0	0	319	0	0	0
01P	0	0	0	308	0	0	0
02P	0	0	0	383	0	0	0
03P	0	0	0	339	0	0	0
04P	0	0	0	399	0	0	0
05P	0	0	0	365	0	0	0
06P	0	0	0	325	0	0	0
07P	0	0	0	194	0	0	0
08P	0	0	0	166	0	0	0
09P	0	0	0	139	0	0	0
10P	0	0	0	141	0	0	0
11P	0	0	0	53	0	0	0
TOT	0	0	0	5392	64	0	0

STATE OF CONNECTICUT
DEPARTMENT OF TRANSPORTATION
BUREAU OF POLICY AND PLANNING
PLANNING INVENTORY AND DATA

TRAFFIC RECORDER DATA

TOWN OF MILFORD

ROUTE 95

DIRECTION S

SB OFF RAMP TO US1 NB (EXIT 39B)

DAY	SUN	MON	TUE	WED	THU	FRI	SAT
DATE	0	0	0	06/11/2008	06/12/2008	0	0
TYPE							
HOUR							

2008 ADT = 2800

ACF = NA

12A	0	0	0	0	8	0	0
01A	0	0	0	0	4	0	0
02A	0	0	0	5	0	0	0
03A	0	0	0	9	0	0	0
04A	0	0	0	15	0	0	0
05A	0	0	0	23	0	0	0
06A	0	0	0	42	0	0	0
07A	0	0	0	120	0	0	0
08A	0	0	0	97	0	0	0
09A	0	0	0	161	0	0	0
10A	0	0	0	229	0	0	0
11A	0	0	0	269	0	0	0
12P	0	0	0	255	0	0	0
01P	0	0	0	206	0	0	0
02P	0	0	0	207	0	0	0
03P	0	0	0	233	0	0	0
04P	0	0	0	234	0	0	0
05P	0	0	0	256	0	0	0
06P	0	0	0	262	0	0	0
07P	0	0	0	204	0	0	0
08P	0	0	0	122	0	0	0
09P	0	0	0	67	0	0	0
10P	0	0	0	34	0	0	0
11P	0	0	0	9	0	0	0
TOT	0	0	0	3059	12	0	0

STATE OF CONNECTICUT
DEPARTMENT OF TRANSPORTATION
BUREAU OF POLICY AND PLANNING
PLANNING INVENTORY AND DATA

TRAFFIC RECORDER DATA

TOWN OF MILFORD

ROUTE 95

DIRECTION S

SB ON RAMP FROM US1 NB (BOSTON POST ROAD)

DAY	SUN	MON	TUE	WED	THU	FRI	SAT
DATE	0	0	0	06/11/2008	06/12/2008	0	0
TYPE							
HOUR							

2008 ADT = 1800

ACF = NA

12A	0	0	0	0	13	0	0
01A	0	0	0	0	10	0	0
02A	0	0	0	1	0	0	0
03A	0	0	0	6	0	0	0
04A	0	0	0	7	0	0	0
05A	0	0	0	29	0	0	0
06A	0	0	0	64	0	0	0
07A	0	0	0	125	0	0	0
08A	0	0	0	128	0	0	0
09A	0	0	0	103	0	0	0
10A	0	0	0	93	0	0	0
11A	0	0	0	133	0	0	0
12P	0	0	0	127	0	0	0
01P	0	0	0	140	0	0	0
02P	0	0	0	165	0	0	0
03P	0	0	0	153	0	0	0
04P	0	0	0	161	0	0	0
05P	0	0	0	160	0	0	0
06P	0	0	0	99	0	0	0
07P	0	0	0	90	0	0	0
08P	0	0	0	79	0	0	0
09P	0	0	0	67	0	0	0
10P	0	0	0	40	0	0	0
11P	0	0	0	37	0	0	0
TOT	0	0	0	2007	23	0	0

STATE OF CONNECTICUT
DEPARTMENT OF TRANSPORTATION
BUREAU OF POLICY AND PLANNING
PLANNING INVENTORY AND DATA

TRAFFIC RECORDER DATA

TOWN OF MILFORD		ROUTE 95						DIRECTION N
NB ON RAMP FROM US1 SB(BOSTON POST ROAD)		SUN	MON	TUE	WED	THU	FRI	SAT
DAY	DATE	0	0	0	06/11/2008	06/12/2008	0	0
TYPE	HOUR	2008 ADT = 1800		ACF = NA				

12A		0	0	0	0	14	0	0
01A		0	0	0	0	3	0	0
02A		0	0	0	0	5	0	0
03A		0	0	0	3	0	0	0
04A		0	0	0	7	0	0	0
05A		0	0	0	16	0	0	0
06A		0	0	0	27	0	0	0
07A		0	0	0	63	0	0	0
08A		0	0	0	70	0	0	0
09A		0	0	0	59	0	0	0
10A		0	0	0	70	0	0	0
11A		0	0	0	137	0	0	0
12P		0	0	0	151	0	0	0
01P		0	0	0	157	0	0	0
02P		0	0	0	179	0	0	0
03P		0	0	0	130	0	0	0
04P		0	0	0	133	0	0	0
05P		0	0	0	124	0	0	0
06P		0	0	0	120	0	0	0
07P		0	0	0	136	0	0	0
08P		0	0	0	139	0	0	0
09P		0	0	0	126	0	0	0
10P		0	0	0	51	0	0	0
11P		0	0	0	25	0	0	0
TOT		0	0	0	1923	22	0	0

STATE OF CONNECTICUT
DEPARTMENT OF TRANSPORTATION
BUREAU OF POLICY AND PLANNING
PLANNING INVENTORY AND DATA

TRAFFIC RECORDER DATA

TOWN OF MILFORD		ROUTE 95						DIRECTION N
NB OFF RAMP TO US1 SB(X39A BOSTON POST RD)		SUN	MON	TUE	WED	THU	FRI	SAT
DAY	DATE	0	0	0	06/11/2008	06/12/2008	0	0
TYPE	HOUR	2008 ADT = 2600		ACF = NA				

12A		0	0	0	0	13	0	0
01A		0	0	0	0	15	0	0
02A		0	0	0	0	2	0	0
03A		0	0	0	6	0	0	0
04A		0	0	0	20	0	0	0
05A		0	0	0	32	0	0	0
06A		0	0	0	74	0	0	0
07A		0	0	0	128	0	0	0
08A		0	0	0	204	0	0	0
09A		0	0	0	168	0	0	0
10A		0	0	0	186	0	0	0
11A		0	0	0	163	0	0	0
12P		0	0	0	201	0	0	0
01P		0	0	0	165	0	0	0
02P		0	0	0	222	0	0	0
03P		0	0	0	227	0	0	0
04P		0	0	0	246	0	0	0
05P		0	0	0	272	0	0	0
06P		0	0	0	175	0	0	0
07P		0	0	0	136	0	0	0
08P		0	0	0	91	0	0	0
09P		0	0	0	81	0	0	0
10P		0	0	0	55	0	0	0
11P		0	0	0	28	0	0	0
TOT		0	0	0	2880	30	0	0

STATE OF CONNECTICUT
DEPARTMENT OF TRANSPORTATION
BUREAU OF POLICY AND PLANNING
PLANNING INVENTORY AND DATA

TRAFFIC RECORDER DATA

TOWN OF MILFORD	ROUTE 95						DIRECTION N
NB OFF RAMP TO US1 NB(X39B BOSTON POST RD)	SUN	MON	TUE	WED	THU	FRI	SAT
DAY							
DATE	0	0	0	06/11/2008	06/12/2008	0	0
TYPE							
HOUR							
	2008 ADT = 6000		ACF = NA				

12A	0	0	0	0	27	0	0
01A	0	0	0	0	14	0	0
02A	0	0	0	0	10	0	0
03A	0	0	0	14	17	0	0
04A	0	0	0	18	0	0	0
05A	0	0	0	35	0	0	0
06A	0	0	0	91	0	0	0
07A	0	0	0	227	0	0	0
08A	0	0	0	265	0	0	0
09A	0	0	0	340	0	0	0
10A	0	0	0	402	0	0	0
11A	0	0	0	476	0	0	0
12P	0	0	0	529	0	0	0
01P	0	0	0	483	0	0	0
02P	0	0	0	442	0	0	0
03P	0	0	0	547	0	0	0
04P	0	0	0	551	0	0	0
05P	0	0	0	630	0	0	0
06P	0	0	0	548	0	0	0
07P	0	0	0	491	0	0	0
08P	0	0	0	311	0	0	0
09P	0	0	0	154	0	0	0
10P	0	0	0	79	0	0	0
11P	0	0	0	38	0	0	0
TOT	0	0	0	6671	68	0	0

STATE OF CONNECTICUT
DEPARTMENT OF TRANSPORTATION
BUREAU OF POLICY AND PLANNING
PLANNING INVENTORY AND DATA

TRAFFIC RECORDER DATA

TOWN OF MILFORD

ROUTE 95

DIRECTION N

NB ON RAMP FROM US1 NB (BOSTON POST RD)

DAY	SUN	MON	TUE	WED	THU	FRI	SAT
DATE	0	0	0	06/11/2008	06/12/2008	0	0
TYPE							
HOUR							

2008 ADT = 5700

ACF = NA

12A	0	0	0	0	53	0	0
01A	0	0	0	0	28	0	0
02A	0	0	0	0	20	0	0
03A	0	0	0	0	10	0	0
04A	0	0	0	34	0	0	0
05A	0	0	0	81	0	0	0
06A	0	0	0	194	0	0	0
07A	0	0	0	393	0	0	0
08A	0	0	0	352	0	0	0
09A	0	0	0	307	0	0	0
10A	0	0	0	352	0	0	0
11A	0	0	0	364	0	0	0
12P	0	0	0	388	0	0	0
01P	0	0	0	406	0	0	0
02P	0	0	0	423	0	0	0
03P	0	0	0	504	0	0	0
04P	0	0	0	525	0	0	0
05P	0	0	0	477	0	0	0
06P	0	0	0	361	0	0	0
07P	0	0	0	297	0	0	0
08P	0	0	0	274	0	0	0
09P	0	0	0	216	0	0	0
10P	0	0	0	139	0	0	0
11P	0	0	0	137	0	0	0
TOT	0	0	0	6224	111	0	0

STATE OF CONNECTICUT
 DEPARTMENT OF TRANSPORTATION
 BUREAU OF POLICY AND PLANNING
 PLANNING INVENTORY AND DATA

TRAFFIC RECORDER DATA

TOWN OF MILFORD	ROUTE 95						DIRECTION S
SB ON RAMP FROM WOODMONT ROAD #1	SUN	MON	TUE	WED	THU	FRI	SAT
DAY							
DATE	0	06/16/2008	06/17/2008	06/18/2008	0	0	0
TYPE							
HOUR							
	2008 ADT = 7600		ACF = NA				

12A	0	0	94	91	0	0	0
01A	0	0	68	87	0	0	0
02A	0	0	70	67	0	0	0
03A	0	49	71	0	0	0	0
04A	0	72	102	0	0	0	0
05A	0	263	297	0	0	0	0
06A	0	458	494	0	0	0	0
07A	0	701	734	0	0	0	0
08A	0	677	700	0	0	0	0
09A	0	467	441	0	0	0	0
10A	0	400	465	0	0	0	0
11A	0	410	435	0	0	0	0
12P	0	456	473	0	0	0	0
01P	0	436	455	0	0	0	0
02P	0	516	477	0	0	0	0
03P	0	537	516	0	0	0	0
04P	0	578	573	0	0	0	0
05P	0	591	615	0	0	0	0
06P	0	383	405	0	0	0	0
07P	0	331	338	0	0	0	0
08P	0	204	321	0	0	0	0
09P	0	183	230	0	0	0	0
10P	0	176	178	0	0	0	0
11P	0	130	148	0	0	0	0
TOT	0	8018	8700	245	0	0	0

STATE OF CONNECTICUT
DEPARTMENT OF TRANSPORTATION
BUREAU OF POLICY AND PLANNING
PLANNING INVENTORY AND DATA

TRAFFIC RECORDER DATA

TOWN OF MILFORD	ROUTE 95						DIRECTION S
SB OFF RAMP TO WOODMONT ROAD #1 (EXIT 40)	SUN	MON	TUE	WED	THU	FRI	SAT
DAY	0	06/16/2008	06/17/2008	06/18/2008	0	0	0
DATE							
TYPE							
HOUR							
	2008 ADT = 7100	ACF = NA					

12A	0	0	107	92	0	0	0
01A	0	0	80	72	0	0	0
02A	0	0	66	57	0	0	0
03A	0	48	60	0	0	0	0
04A	0	97	110	0	0	0	0
05A	0	190	206	0	0	0	0
06A	0	343	347	0	0	0	0
07A	0	514	524	0	0	0	0
08A	0	443	421	0	0	0	0
09A	0	401	422	0	0	0	0
10A	0	426	439	0	0	0	0
11A	0	429	448	0	0	0	0
12P	0	448	501	0	0	0	0
01P	0	458	452	0	0	0	0
02P	0	516	477	0	0	0	0
03P	0	544	544	0	0	0	0
04P	0	575	578	0	0	0	0
05P	0	576	563	0	0	0	0
06P	0	447	469	0	0	0	0
07P	0	318	340	0	0	0	0
08P	0	192	277	0	0	0	0
09P	0	214	227	0	0	0	0
10P	0	165	171	0	0	0	0
11P	0	123	125	0	0	0	0
TOT	0	7467	7954	221	0	0	0

STATE OF CONNECTICUT
DEPARTMENT OF TRANSPORTATION
BUREAU OF POLICY AND PLANNING
PLANNING INVENTORY AND DATA

TRAFFIC RECORDER DATA

TOWN OF MILFORD	ROUTE 95						DIRECTION N
NB OFF RAMP TO SR 708 (X40 OLD GATE LANE)	SUN	MON	TUE	WED	THU	FRI	SAT
DAY	0	06/23/2008	06/24/2008	06/25/2008	0	0	0
DATE							
TYPE							
HOUR							
	2008 ADT = 9400	ACF = NA					

12A	0	0	145	166	0	0	0
01A	0	0	104	142	0	0	0
02A	0	92	119	0	0	0	0
03A	0	82	66	0	0	0	0
04A	0	104	182	0	0	0	0
05A	0	241	268	0	0	0	0
06A	0	366	431	0	0	0	0
07A	0	562	609	0	0	0	0
08A	0	539	545	0	0	0	0
09A	0	530	533	0	0	0	0
10A	0	521	507	0	0	0	0
11A	0	531	597	0	0	0	0
12P	0	593	600	0	0	0	0
01P	0	575	621	0	0	0	0
02P	0	619	627	0	0	0	0
03P	0	712	699	0	0	0	0
04P	0	737	835	0	0	0	0
05P	0	818	775	0	0	0	0
06P	0	641	762	0	0	0	0
07P	0	491	547	0	0	0	0
08P	0	376	458	0	0	0	0
09P	0	300	330	0	0	0	0
10P	0	256	287	0	0	0	0
11P	0	188	218	0	0	0	0
TOT	0	9874	10865	308	0	0	0

STATE OF CONNECTICUT
 DEPARTMENT OF TRANSPORTATION
 BUREAU OF POLICY AND PLANNING
 PLANNING INVENTORY AND DATA

TRAFFIC RECORDER DATA

TOWN OF MILFORD	ROUTE 95						DIRECTION N
NB ON RAMP FROM WOODMONT ROAD #1	SUN	MON	TUE	WED	THU	FRI	SAT
DAY							
DATE	0	06/16/2008	06/17/2008	06/18/2008	0	0	0
TYPE							
HOUR							
	2008 ADT = 8100		ACF = NA				

12A	0	0	125	152	0	0	0
01A	0	0	97	94	0	0	0
02A	0	0	104	107	0	0	0
03A	0	72	108	0	0	0	0
04A	0	102	102	0	0	0	0
05A	0	180	178	0	0	0	0
06A	0	325	342	0	0	0	0
07A	0	452	470	0	0	0	0
08A	0	538	522	0	0	0	0
09A	0	414	405	0	0	0	0
10A	0	429	425	0	0	0	0
11A	0	485	442	0	0	0	0
12P	0	507	560	0	0	0	0
01P	0	503	584	0	0	0	0
02P	0	568	570	0	0	0	0
03P	0	624	583	0	0	0	0
04P	0	682	639	0	0	0	0
05P	0	630	594	0	0	0	0
06P	0	530	502	0	0	0	0
07P	0	417	493	0	0	0	0
08P	0	287	431	0	0	0	0
09P	0	337	421	0	0	0	0
10P	0	247	260	0	0	0	0
11P	0	186	226	0	0	0	0
TOT	0	8515	9183	353	0	0	0

STATE OF CONNECTICUT
DEPARTMENT OF TRANSPORTATION
BUREAU OF POLICY AND PLANNING
PLANNING INVENTORY AND DATA

TRAFFIC RECORDER DATA

TOWN OF ORANGE

ROUTE 95

DIRECTION S

SB ON RAMP FROM MARSH HILL ROAD

DAY	SUN	MON	TUE	WED	THU	FRI	SAT
DATE	0	05/19/2014	05/20/2014	05/21/2014	0	0	0
TYPE							
HOUR							

2014 ADT = 6500 ACF = NA

12A	0	0	31	41	0	0	0
01A	0	0	31	32	0	0	0
02A	0	0	32	37	0	0	0
03A	0	18	26	0	0	0	0
04A	0	45	46	0	0	0	0
05A	0	170	152	0	0	0	0
06A	0	321	356	0	0	0	0
07A	0	441	457	0	0	0	0
08A	0	545	524	0	0	0	0
09A	0	337	356	0	0	0	0
10A	0	411	349	0	0	0	0
11A	0	438	351	0	0	0	0
12P	0	420	412	0	0	0	0
01P	0	408	427	0	0	0	0
02P	0	481	466	0	0	0	0
03P	0	545	601	0	0	0	0
04P	0	566	595	0	0	0	0
05P	0	552	552	0	0	0	0
06P	0	393	378	0	0	0	0
07P	0	301	330	0	0	0	0
08P	0	214	217	0	0	0	0
09P	0	142	186	0	0	0	0
10P	0	95	114	0	0	0	0
11P	0	86	84	0	0	0	0
TOT	0	6929	7073	110	0	0	0

STATE OF CONNECTICUT
DEPARTMENT OF TRANSPORTATION
BUREAU OF POLICY AND PLANNING
PLANNING INVENTORY AND DATA

TRAFFIC RECORDER DATA

TOWN OF ORANGE	ROUTE 95						DIRECTION S
SB OFF RAMP TO MARSH HILL ROAD (EXIT 41)	SUN	MON	TUE	WED	THU	FRI	SAT
DAY	0	05/19/2014	05/20/2014	05/21/2014	0	0	0
DATE							
TYPE							
HOUR							
	2014 ADT = 8000	ACF = NA					

12A	0	0	38	41	0	0	0
01A	0	0	27	35	0	0	0
02A	0	0	20	17	0	0	0
03A	0	22	26	0	0	0	0
04A	0	72	61	0	0	0	0
05A	0	180	191	0	0	0	0
06A	0	454	445	0	0	0	0
07A	0	650	655	0	0	0	0
08A	0	576	571	0	0	0	0
09A	0	474	461	0	0	0	0
10A	0	490	478	0	0	0	0
11A	0	497	497	0	0	0	0
12P	0	531	535	0	0	0	0
01P	0	509	488	0	0	0	0
02P	0	587	582	0	0	0	0
03P	0	595	562	0	0	0	0
04P	0	681	693	0	0	0	0
05P	0	704	705	0	0	0	0
06P	0	538	562	0	0	0	0
07P	0	429	399	0	0	0	0
08P	0	271	271	0	0	0	0
09P	0	184	186	0	0	0	0
10P	0	105	118	0	0	0	0
11P	0	73	94	0	0	0	0
TOT	0	8622	8665	93	0	0	0

STATE OF CONNECTICUT
 DEPARTMENT OF TRANSPORTATION
 BUREAU OF POLICY AND PLANNING
 PLANNING INVENTORY AND DATA

TRAFFIC RECORDER DATA

TOWN OF ORANGE

ROUTE 95

DIRECTION N

NB OFF RAMP TO MARSH HILL ROAD (EXIT 41)

DAY	SUN	MON	TUE	WED	THU	FRI	SAT
DATE	0	05/19/2014	05/20/2014	05/21/2014	0	0	0
TYPE							
HOUR							

2014 ADT = 8800 ACF = NA

12A	0	0	47	74	0	0	0
01A	0	0	40	43	0	0	0
02A	0	0	13	19	0	0	0
03A	0	0	42	40	0	0	0
04A	0	42	61	0	0	0	0
05A	0	120	159	0	0	0	0
06A	0	350	413	0	0	0	0
07A	0	528	573	0	0	0	0
08A	0	599	581	0	0	0	0
09A	0	444	499	0	0	0	0
10A	0	458	419	0	0	0	0
11A	0	506	485	0	0	0	0
12P	0	667	586	0	0	0	0
01P	0	874	549	0	0	0	0
02P	0	707	583	0	0	0	0
03P	0	637	735	0	0	0	0
04P	0	675	794	0	0	0	0
05P	0	765	808	0	0	0	0
06P	0	490	540	0	0	0	0
07P	0	337	421	0	0	0	0
08P	0	346	332	0	0	0	0
09P	0	546	563	0	0	0	0
10P	0	244	189	0	0	0	0
11P	0	136	115	0	0	0	0
TOT	0	9471	9547	176	0	0	0

STATE OF CONNECTICUT
DEPARTMENT OF TRANSPORTATION
BUREAU OF POLICY AND PLANNING
PLANNING INVENTORY AND DATA

TRAFFIC RECORDER DATA

TOWN OF ORANGE	ROUTE 95							DIRECTION N
NB ON RAMP FROM MARSH HILL ROAD	SUN	MON	TUE	WED	THU	FRI	SAT	
DAY	0	05/19/2014	05/20/2014	05/21/2014	0	0	0	
DATE								
TYPE								
HOUR								
	2014 ADT = 6600		ACF = NA					

12A	0	0	52	56	0	0	0	
01A	0	0	34	27	0	0	0	
02A	0	0	13	23	0	0	0	
03A	0	0	17	18	0	0	0	
04A	0	26	23	0	0	0	0	
05A	0	122	109	0	0	0	0	
06A	0	324	383	0	0	0	0	
07A	0	549	562	0	0	0	0	
08A	0	585	578	0	0	0	0	
09A	0	391	388	0	0	0	0	
10A	0	345	436	0	0	0	0	
11A	0	384	424	0	0	0	0	
12P	0	444	447	0	0	0	0	
01P	0	442	485	0	0	0	0	
02P	0	473	518	0	0	0	0	
03P	0	519	600	0	0	0	0	
04P	0	486	487	0	0	0	0	
05P	0	422	426	0	0	0	0	
06P	0	365	420	0	0	0	0	
07P	0	357	349	0	0	0	0	
08P	0	306	324	0	0	0	0	
09P	0	135	143	0	0	0	0	
10P	0	74	95	0	0	0	0	
11P	0	62	95	0	0	0	0	
TOT	0	6811	7408	124	0	0	0	

STATE OF CONNECTICUT
DEPARTMENT OF TRANSPORTATION
BUREAU OF POLICY AND PLANNING
PLANNING INVENTORY AND DATA

TRAFFIC RECORDER DATA

TOWN OF ORANGE	ROUTE 95							DIRECTION S
SB ON RAMP FROM MARSH HILL ROAD	SUN	MON	TUE	WED	THU	FRI	SAT	
DAY	0	05/16/2011	05/17/2011	0	0	0	0	
DATE								
TYPE								
HOUR								
	2011 ADT = 5100		ACF = NA					

12A	0	0	22	0	0	0	0	
01A	0	0	13	0	0	0	0	
02A	0	0	24	0	0	0	0	
03A	0	17	0	0	0	0	0	
04A	0	35	0	0	0	0	0	
05A	0	126	0	0	0	0	0	
06A	0	309	0	0	0	0	0	
07A	0	434	0	0	0	0	0	
08A	0	431	0	0	0	0	0	
09A	0	340	0	0	0	0	0	
10A	0	323	0	0	0	0	0	
11A	0	322	0	0	0	0	0	
12P	0	337	0	0	0	0	0	
01P	0	373	0	0	0	0	0	
02P	0	386	0	0	0	0	0	
03P	0	431	0	0	0	0	0	
04P	0	441	0	0	0	0	0	
05P	0	418	0	0	0	0	0	
06P	0	274	0	0	0	0	0	
07P	0	204	0	0	0	0	0	
08P	0	183	0	0	0	0	0	
09P	0	126	0	0	0	0	0	
10P	0	77	0	0	0	0	0	
11P	0	47	0	0	0	0	0	
TOT	0	5634	59	0	0	0	0	

STATE OF CONNECTICUT
DEPARTMENT OF TRANSPORTATION
BUREAU OF POLICY AND PLANNING
PLANNING INVENTORY AND DATA

TRAFFIC RECORDER DATA

TOWN OF ORANGE	ROUTE 95						DIRECTION S
SB OFF RAMP TO MARSH HILL ROAD (EXIT 41)	SUN	MON	TUE	WED	THU	FRI	SAT
DAY	0	0	0	06/15/2011	06/16/2011	0	0
DATE							
TYPE							
HOUR							
	2011 ADT = 8000		ACF = NA				

12A	0	0	0	0	41	0	0
01A	0	0	0	0	39	0	0
02A	0	0	0	0	18	0	0
03A	0	0	0	35	0	0	0
04A	0	0	0	51	0	0	0
05A	0	0	0	216	0	0	0
06A	0	0	0	465	0	0	0
07A	0	0	0	511	0	0	0
08A	0	0	0	557	0	0	0
09A	0	0	0	501	0	0	0
10A	0	0	0	511	0	0	0
11A	0	0	0	518	0	0	0
12P	0	0	0	572	0	0	0
01P	0	0	0	516	0	0	0
02P	0	0	0	527	0	0	0
03P	0	0	0	670	0	0	0
04P	0	0	0	783	0	0	0
05P	0	0	0	728	0	0	0
06P	0	0	0	493	0	0	0
07P	0	0	0	401	0	0	0
08P	0	0	0	312	0	0	0
09P	0	0	0	170	0	0	0
10P	0	0	0	106	0	0	0
11P	0	0	0	98	0	0	0
TOT	0	0	0	8741	98	0	0

STATE OF CONNECTICUT
DEPARTMENT OF TRANSPORTATION
BUREAU OF POLICY AND PLANNING
PLANNING INVENTORY AND DATA

TRAFFIC RECORDER DATA

TOWN OF ORANGE		ROUTE 95						DIRECTION N
NB OFF RAMP TO MARSH HILL ROAD (EXIT 41)		SUN	MON	TUE	WED	THU	FRI	SAT
DAY	DATE	0	05/16/2011	05/17/2011	0	0	0	0
TYPE	HOUR	2011 ADT = 6400		ACF = NA				

12A		0	0	45	0	0	0	0
01A		0	0	24	0	0	0	0
02A		0	0	21	0	0	0	0
03A		0	14	0	0	0	0	0
04A		0	48	0	0	0	0	0
05A		0	128	0	0	0	0	0
06A		0	246	0	0	0	0	0
07A		0	367	0	0	0	0	0
08A		0	455	0	0	0	0	0
09A		0	399	0	0	0	0	0
10A		0	412	0	0	0	0	0
11A		0	409	0	0	0	0	0
12P		0	447	0	0	0	0	0
01P		0	451	0	0	0	0	0
02P		0	459	0	0	0	0	0
03P		0	608	0	0	0	0	0
04P		0	606	0	0	0	0	0
05P		0	632	0	0	0	0	0
06P		0	475	0	0	0	0	0
07P		0	358	0	0	0	0	0
08P		0	226	0	0	0	0	0
09P		0	143	0	0	0	0	0
10P		0	93	0	0	0	0	0
11P		0	67	0	0	0	0	0
TOT		0	7043	90	0	0	0	0

STATE OF CONNECTICUT
DEPARTMENT OF TRANSPORTATION
BUREAU OF POLICY AND PLANNING
PLANNING INVENTORY AND DATA

TRAFFIC RECORDER DATA

TOWN OF ORANGE	ROUTE 95							DIRECTION N
NB ON RAMP FROM MARSH HILL ROAD	SUN	MON	TUE	WED	THU	FRI	SAT	
DAY	0	05/16/2011	05/17/2011	0	0	0	0	
DATE								
TYPE								
HOUR								
	2011 ADT = 6400		ACF = NA					

12A	0	0	33	0	0	0	0	
01A	0	0	9	0	0	0	0	
02A	0	0	7	0	0	0	0	
03A	0	11	0	0	0	0	0	
04A	0	37	0	0	0	0	0	
05A	0	117	0	0	0	0	0	
06A	0	329	0	0	0	0	0	
07A	0	586	0	0	0	0	0	
08A	0	627	0	0	0	0	0	
09A	0	386	0	0	0	0	0	
10A	0	357	0	0	0	0	0	
11A	0	273	0	0	0	0	0	
12P	0	433	0	0	0	0	0	
01P	0	446	0	0	0	0	0	
02P	0	528	0	0	0	0	0	
03P	0	552	0	0	0	0	0	
04P	0	514	0	0	0	0	0	
05P	0	487	0	0	0	0	0	
06P	0	380	0	0	0	0	0	
07P	0	335	0	0	0	0	0	
08P	0	250	0	0	0	0	0	
09P	0	191	0	0	0	0	0	
10P	0	113	0	0	0	0	0	
11P	0	77	0	0	0	0	0	
TOT	0	7029	49	0	0	0	0	

STATE OF CONNECTICUT
DEPARTMENT OF TRANSPORTATION
BUREAU OF POLICY AND PLANNING
PLANNING INVENTORY AND DATA

TRAFFIC RECORDER DATA

TOWN OF ORANGE	ROUTE 95							DIRECTION S
SB ON RAMP FROM MARSH HILL ROAD	SUN	MON	TUE	WED	THU	FRI	SAT	
DAY	0	06/16/2008	06/17/2008	0	0	0	0	
DATE								
TYPE								
HOUR								
	2008 ADT = 5700		ACF = NA					

12A	0	0	46	0	0	0	0	
01A	0	0	24	0	0	0	0	
02A	0	18	0	0	0	0	0	
03A	0	21	0	0	0	0	0	
04A	0	59	0	0	0	0	0	
05A	0	181	0	0	0	0	0	
06A	0	331	0	0	0	0	0	
07A	0	471	0	0	0	0	0	
08A	0	452	0	0	0	0	0	
09A	0	333	0	0	0	0	0	
10A	0	313	0	0	0	0	0	
11A	0	371	0	0	0	0	0	
12P	0	380	0	0	0	0	0	
01P	0	379	0	0	0	0	0	
02P	0	432	0	0	0	0	0	
03P	0	453	0	0	0	0	0	
04P	0	449	0	0	0	0	0	
05P	0	483	0	0	0	0	0	
06P	0	331	0	0	0	0	0	
07P	0	249	0	0	0	0	0	
08P	0	164	0	0	0	0	0	
09P	0	162	0	0	0	0	0	
10P	0	114	0	0	0	0	0	
11P	0	65	0	0	0	0	0	
TOT	0	6211	70	0	0	0	0	

STATE OF CONNECTICUT
DEPARTMENT OF TRANSPORTATION
BUREAU OF POLICY AND PLANNING
PLANNING INVENTORY AND DATA

TRAFFIC RECORDER DATA

TOWN OF ORANGE	ROUTE 95							DIRECTION S
SB OFF RAMP TO MARSH HILL ROAD (EXIT 41)	SUN	MON	TUE	WED	THU	FRI	SAT	
DAY	0	06/16/2008	06/17/2008	0	0	0	0	
DATE								
TYPE								
HOUR								
	2008 ADT = 8400		ACF = NA					

12A	0	0	57	0	0	0	0	
01A	0	0	41	0	0	0	0	
02A	0	33	0	0	0	0	0	
03A	0	20	0	0	0	0	0	
04A	0	54	0	0	0	0	0	
05A	0	207	0	0	0	0	0	
06A	0	433	0	0	0	0	0	
07A	0	663	0	0	0	0	0	
08A	0	603	0	0	0	0	0	
09A	0	531	0	0	0	0	0	
10A	0	650	0	0	0	0	0	
11A	0	635	0	0	0	0	0	
12P	0	593	0	0	0	0	0	
01P	0	476	0	0	0	0	0	
02P	0	537	0	0	0	0	0	
03P	0	591	0	0	0	0	0	
04P	0	692	0	0	0	0	0	
05P	0	906	0	0	0	0	0	
06P	0	500	0	0	0	0	0	
07P	0	462	0	0	0	0	0	
08P	0	214	0	0	0	0	0	
09P	0	225	0	0	0	0	0	
10P	0	139	0	0	0	0	0	
11P	0	79	0	0	0	0	0	
TOT	0	9243	98	0	0	0	0	

STATE OF CONNECTICUT
DEPARTMENT OF TRANSPORTATION
BUREAU OF POLICY AND PLANNING
PLANNING INVENTORY AND DATA

TRAFFIC RECORDER DATA

TOWN OF ORANGE	ROUTE 95							DIRECTION N
NB OFF RAMP TO MARSH HILL ROAD (EXIT 41)	SUN	MON	TUE	WED	THU	FRI	SAT	
DAY	0	06/16/2008	06/17/2008	0	0	0	0	
DATE								
TYPE								
HOUR								
	2008 ADT = 6800		ACF = NA					

12A	0	0	69	0	0	0	0	
01A	0	0	44	0	0	0	0	
02A	0	0	22	0	0	0	0	
03A	0	19	0	0	0	0	0	
04A	0	34	0	0	0	0	0	
05A	0	99	0	0	0	0	0	
06A	0	229	0	0	0	0	0	
07A	0	397	0	0	0	0	0	
08A	0	435	0	0	0	0	0	
09A	0	396	0	0	0	0	0	
10A	0	367	0	0	0	0	0	
11A	0	449	0	0	0	0	0	
12P	0	520	0	0	0	0	0	
01P	0	473	0	0	0	0	0	
02P	0	507	0	0	0	0	0	
03P	0	615	0	0	0	0	0	
04P	0	697	0	0	0	0	0	
05P	0	681	0	0	0	0	0	
06P	0	589	0	0	0	0	0	
07P	0	327	0	0	0	0	0	
08P	0	217	0	0	0	0	0	
09P	0	185	0	0	0	0	0	
10P	0	85	0	0	0	0	0	
11P	0	95	0	0	0	0	0	
TOT	0	7416	135	0	0	0	0	

STATE OF CONNECTICUT
DEPARTMENT OF TRANSPORTATION
BUREAU OF POLICY AND PLANNING
PLANNING INVENTORY AND DATA

TRAFFIC RECORDER DATA

TOWN OF ORANGE	ROUTE 95							DIRECTION N
NB ON RAMP FROM MARSH HILL ROAD	SUN	MON	TUE	WED	THU	FRI	SAT	
DAY	0	06/23/2008	06/24/2008	0	0	0	0	
DATE								
TYPE								
HOUR								
	2008 ADT = 6600		ACF = NA					

12A	0	0	72	0	0	0	0	
01A	0	0	28	0	0	0	0	
02A	0	0	14	0	0	0	0	
03A	0	18	0	0	0	0	0	
04A	0	34	0	0	0	0	0	
05A	0	101	0	0	0	0	0	
06A	0	316	0	0	0	0	0	
07A	0	557	0	0	0	0	0	
08A	0	625	0	0	0	0	0	
09A	0	400	0	0	0	0	0	
10A	0	357	0	0	0	0	0	
11A	0	380	0	0	0	0	0	
12P	0	426	0	0	0	0	0	
01P	0	453	0	0	0	0	0	
02P	0	526	0	0	0	0	0	
03P	0	554	0	0	0	0	0	
04P	0	539	0	0	0	0	0	
05P	0	514	0	0	0	0	0	
06P	0	400	0	0	0	0	0	
07P	0	343	0	0	0	0	0	
08P	0	273	0	0	0	0	0	
09P	0	219	0	0	0	0	0	
10P	0	124	0	0	0	0	0	
11P	0	106	0	0	0	0	0	
TOT	0	7265	114	0	0	0	0	

STATE OF CONNECTICUT
DEPARTMENT OF TRANSPORTATION
BUREAU OF POLICY AND PLANNING
PLANNING INVENTORY AND DATA

TRAFFIC RECORDER DATA

TOWN OF WEST HAVEN	ROUTE 95						DIRECTION S
SB ON RAMP FROM ROUTE 162 (SAWMILL RD)	SUN	MON	TUE	WED	THU	FRI	SAT
DAY	0	05/19/2014	05/20/2014	05/21/2014	0	0	0
DATE							
TYPE							
HOUR							
	2014 ADT = 6300	ACF = NA					

12A	0	0	49	56	0	0	0
01A	0	0	31	39	0	0	0
02A	0	0	24	32	0	0	0
03A	0	48	50	0	0	0	0
04A	0	75	93	0	0	0	0
05A	0	287	296	0	0	0	0
06A	0	409	415	0	0	0	0
07A	0	591	590	0	0	0	0
08A	0	521	522	0	0	0	0
09A	0	390	388	0	0	0	0
10A	0	314	321	0	0	0	0
11A	0	327	334	0	0	0	0
12P	0	378	368	0	0	0	0
01P	0	363	368	0	0	0	0
02P	0	432	435	0	0	0	0
03P	0	415	417	0	0	0	0
04P	0	412	403	0	0	0	0
05P	0	439	446	0	0	0	0
06P	0	393	380	0	0	0	0
07P	0	312	316	0	0	0	0
08P	0	256	243	0	0	0	0
09P	0	182	174	0	0	0	0
10P	0	123	127	0	0	0	0
11P	0	97	76	0	0	0	0
TOT	0	6764	6866	127	0	0	0

STATE OF CONNECTICUT
DEPARTMENT OF TRANSPORTATION
BUREAU OF POLICY AND PLANNING
PLANNING INVENTORY AND DATA

TRAFFIC RECORDER DATA

TOWN OF WEST HAVEN	ROUTE 95						DIRECTION S
SB OFF RAMP TO ROUTE 162 (EXIT 42)	SUN	MON	TUE	WED	THU	FRI	SAT
DAY	0	05/19/2014	05/20/2014	05/21/2014	0	0	0
DATE							
TYPE							
HOUR							
	2014 ADT = 10100		ACF = NA				

12A	0	0	111	127	0	0	0
01A	0	0	66	81	0	0	0
02A	0	0	52	43	0	0	0
03A	0	33	38	0	0	0	0
04A	0	87	73	0	0	0	0
05A	0	237	267	0	0	0	0
06A	0	499	460	0	0	0	0
07A	0	753	777	0	0	0	0
08A	0	623	702	0	0	0	0
09A	0	693	577	0	0	0	0
10A	0	925	545	0	0	0	0
11A	0	658	652	0	0	0	0
12P	0	589	600	0	0	0	0
01P	0	599	605	0	0	0	0
02P	0	654	636	0	0	0	0
03P	0	748	723	0	0	0	0
04P	0	778	941	0	0	0	0
05P	0	497	883	0	0	0	0
06P	0	455	735	0	0	0	0
07P	0	569	571	0	0	0	0
08P	0	421	456	0	0	0	0
09P	0	305	374	0	0	0	0
10P	0	217	239	0	0	0	0
11P	0	164	186	0	0	0	0
TOT	0	10504	11269	251	0	0	0

STATE OF CONNECTICUT
DEPARTMENT OF TRANSPORTATION
BUREAU OF POLICY AND PLANNING
PLANNING INVENTORY AND DATA

TRAFFIC RECORDER DATA

TOWN OF WEST HAVEN		ROUTE 95						DIRECTION N
NB OFF RAMP TO ROUTE 162 (EXIT 42)		SUN	MON	TUE	WED	THU	FRI	SAT
DAY	DATE	0	05/19/2014	05/20/2014	05/21/2014	0	0	0
TYPE	HOUR	2014 ADT = 8000		ACF = NA				

12A		0	0	107	133	0	0	0
01A		0	0	66	70	0	0	0
02A		0	0	42	44	0	0	0
03A		0	0	34	32	0	0	0
04A		0	38	52	0	0	0	0
05A		0	137	118	0	0	0	0
06A		0	231	266	0	0	0	0
07A		0	485	480	0	0	0	0
08A		0	476	452	0	0	0	0
09A		0	377	368	0	0	0	0
10A		0	418	383	0	0	0	0
11A		0	405	412	0	0	0	0
12P		0	403	455	0	0	0	0
01P		0	209	456	0	0	0	0
02P		0	484	530	0	0	0	0
03P		0	734	666	0	0	0	0
04P		0	869	731	0	0	0	0
05P		0	855	846	0	0	0	0
06P		0	686	561	0	0	0	0
07P		0	488	513	0	0	0	0
08P		0	332	376	0	0	0	0
09P		0	168	315	0	0	0	0
10P		0	251	392	0	0	0	0
11P		0	243	234	0	0	0	0
TOT		0	8289	8855	279	0	0	0

STATE OF CONNECTICUT
DEPARTMENT OF TRANSPORTATION
BUREAU OF POLICY AND PLANNING
PLANNING INVENTORY AND DATA

TRAFFIC RECORDER DATA

TOWN OF WEST HAVEN		ROUTE 95					DIRECTION N	
NB ON RAMP FROM ROUTE 162 (SAWMILL RD)		SUN	MON	TUE	WED	THU	FRI	SAT
DAY	DATE	0	05/19/2014	05/20/2014	05/21/2014	0	0	0
TYPE	HOUR	2014 ADT = 9000		ACF = NA				

12A		0	0	86	76	0	0	0
01A		0	0	40	59	0	0	0
02A		0	0	43	47	0	0	0
03A		0	0	53	67	0	0	0
04A		0	77	120	0	0	0	0
05A		0	253	250	0	0	0	0
06A		0	532	550	0	0	0	0
07A		0	791	755	0	0	0	0
08A		0	566	609	0	0	0	0
09A		0	533	508	0	0	0	0
10A		0	408	485	0	0	0	0
11A		0	502	486	0	0	0	0
12P		0	511	569	0	0	0	0
01P		0	587	588	0	0	0	0
02P		0	650	643	0	0	0	0
03P		0	578	564	0	0	0	0
04P		0	562	528	0	0	0	0
05P		0	549	582	0	0	0	0
06P		0	503	548	0	0	0	0
07P		0	479	518	0	0	0	0
08P		0	395	421	0	0	0	0
09P		0	419	488	0	0	0	0
10P		0	303	299	0	0	0	0
11P		0	186	181	0	0	0	0
TOT		0	9384	9914	249	0	0	0

STATE OF CONNECTICUT
DEPARTMENT OF TRANSPORTATION
BUREAU OF POLICY AND PLANNING
PLANNING INVENTORY AND DATA

TRAFFIC RECORDER DATA

TOWN OF WEST HAVEN	ROUTE 95							DIRECTION S
SB ON RAMP FROM CAMPBELL AVENUE	SUN	MON	TUE	WED	THU	FRI	SAT	
DAY	0	05/12/2014	05/13/2014	05/14/2014	0	0	0	
DATE								
TYPE								
HOUR								
	2014 ADT = 6300	ACF = NA						

12A	0	0	42	54	0	0	0	
01A	0	0	36	21	0	0	0	
02A	0	0	30	21	0	0	0	
03A	0	0	27	26	0	0	0	
04A	0	0	64	57	0	0	0	
05A	0	229	221	0	0	0	0	
06A	0	408	431	0	0	0	0	
07A	0	534	530	0	0	0	0	
08A	0	465	460	0	0	0	0	
09A	0	366	342	0	0	0	0	
10A	0	362	383	0	0	0	0	
11A	0	386	380	0	0	0	0	
12P	0	393	350	0	0	0	0	
01P	0	361	397	0	0	0	0	
02P	0	433	412	0	0	0	0	
03P	0	467	476	0	0	0	0	
04P	0	504	564	0	0	0	0	
05P	0	489	480	0	0	0	0	
06P	0	363	346	0	0	0	0	
07P	0	280	320	0	0	0	0	
08P	0	258	249	0	0	0	0	
09P	0	156	187	0	0	0	0	
10P	0	107	126	0	0	0	0	
11P	0	74	98	0	0	0	0	
TOT	0	6635	6951	179	0	0	0	

STATE OF CONNECTICUT
DEPARTMENT OF TRANSPORTATION
BUREAU OF POLICY AND PLANNING
PLANNING INVENTORY AND DATA

TRAFFIC RECORDER DATA

TOWN OF WEST HAVEN	ROUTE 95						DIRECTION N	
NB OFF RAMP TO CAMPBELL AVENUE (EXIT 43)	SUN	MON	TUE	WED	THU	FRI	SAT	
DAY	0	05/12/2014	05/13/2014	05/14/2014	0	0	0	
DATE								
TYPE								
HOUR								
	2014 ADT = 3900	ACF = NA						

12A	0	0	77	108	0	0	0	
01A	0	0	40	31	0	0	0	
02A	0	0	14	23	0	0	0	
03A	0	0	9	13	0	0	0	
04A	0	0	19	31	0	0	0	
05A	0	49	49	0	0	0	0	
06A	0	166	155	0	0	0	0	
07A	0	323	327	0	0	0	0	
08A	0	243	268	0	0	0	0	
09A	0	221	206	0	0	0	0	
10A	0	207	208	0	0	0	0	
11A	0	217	205	0	0	0	0	
12P	0	220	200	0	0	0	0	
01P	0	235	234	0	0	0	0	
02P	0	292	300	0	0	0	0	
03P	0	232	268	0	0	0	0	
04P	0	203	265	0	0	0	0	
05P	0	263	287	0	0	0	0	
06P	0	296	263	0	0	0	0	
07P	0	245	228	0	0	0	0	
08P	0	194	178	0	0	0	0	
09P	0	172	190	0	0	0	0	
10P	0	120	133	0	0	0	0	
11P	0	107	119	0	0	0	0	
TOT	0	4005	4242	206	0	0	0	

STATE OF CONNECTICUT
DEPARTMENT OF TRANSPORTATION
BUREAU OF POLICY AND PLANNING
PLANNING INVENTORY AND DATA

TRAFFIC RECORDER DATA

TOWN OF WEST HAVEN	ROUTE 95						DIRECTION S	
SB OFF RAMP TO RT 122&SR745(X43 FIRST AVE)	SUN	MON	TUE	WED	THU	FRI	SAT	
DAY	0	05/12/2014	05/13/2014	05/14/2014	0	0	0	
DATE								
TYPE								
HOUR								
	2014 ADT = 7800	ACF = NA						

12A	0	0	87	64	0	0	0	
01A	0	0	38	40	0	0	0	
02A	0	0	34	25	0	0	0	
03A	0	0	24	19	0	0	0	
04A	0	0	46	44	0	0	0	
05A	0	134	142	0	0	0	0	
06A	0	534	575	0	0	0	0	
07A	0	1059	1178	0	0	0	0	
08A	0	739	656	0	0	0	0	
09A	0	481	516	0	0	0	0	
10A	0	522	491	0	0	0	0	
11A	0	399	417	0	0	0	0	
12P	0	462	444	0	0	0	0	
01P	0	451	491	0	0	0	0	
02P	0	570	517	0	0	0	0	
03P	0	514	487	0	0	0	0	
04P	0	607	563	0	0	0	0	
05P	0	493	438	0	0	0	0	
06P	0	337	387	0	0	0	0	
07P	0	285	324	0	0	0	0	
08P	0	234	225	0	0	0	0	
09P	0	111	167	0	0	0	0	
10P	0	151	180	0	0	0	0	
11P	0	161	132	0	0	0	0	
TOT	0	8244	8559	192	0	0	0	

STATE OF CONNECTICUT
DEPARTMENT OF TRANSPORTATION
BUREAU OF POLICY AND PLANNING
PLANNING INVENTORY AND DATA

TRAFFIC RECORDER DATA

TOWN OF WEST HAVEN		ROUTE 95						DIRECTION N
NB ON RAMP FROM SR 745 (FIRST AVENUE)		SUN	MON	TUE	WED	THU	FRI	SAT
DAY	DATE	0	05/12/2014	05/13/2014	05/14/2014	0	0	0
TYPE	HOUR	2014 ADT = 5600		ACF = NA				

12A		0	0	59	44	0	0	0
01A		0	0	22	25	0	0	0
02A		0	0	23	20	0	0	0
03A		0	0	35	29	0	0	0
04A		0	0	44	47	0	0	0
05A		0	118	109	0	0	0	0
06A		0	272	257	0	0	0	0
07A		0	416	396	0	0	0	0
08A		0	313	362	0	0	0	0
09A		0	312	317	0	0	0	0
10A		0	278	315	0	0	0	0
11A		0	303	324	0	0	0	0
12P		0	311	310	0	0	0	0
01P		0	306	342	0	0	0	0
02P		0	429	453	0	0	0	0
03P		0	522	542	0	0	0	0
04P		0	647	650	0	0	0	0
05P		0	465	472	0	0	0	0
06P		0	335	324	0	0	0	0
07P		0	257	251	0	0	0	0
08P		0	189	205	0	0	0	0
09P		0	172	135	0	0	0	0
10P		0	151	105	0	0	0	0
11P		0	79	83	0	0	0	0
TOT		0	5875	6135	165	0	0	0

STATE OF CONNECTICUT
DEPARTMENT OF TRANSPORTATION
BUREAU OF POLICY AND PLANNING
PLANNING INVENTORY AND DATA

TRAFFIC RECORDER DATA

TOWN OF WEST HAVEN	ROUTE 95							DIRECTION S
SB ON RAMP FROM ROUTE 162 (SAWMILL RD)	SUN	MON	TUE	WED	THU	FRI	SAT	
DAY	0	05/16/2011	05/17/2011	0	0	0	0	
DATE								
TYPE								
HOUR								
	2011 ADT = 6200		ACF = NA					

12A	0	0	43	0	0	0	0	
01A	0	0	44	0	0	0	0	
02A	0	19	0	0	0	0	0	
03A	0	31	0	0	0	0	0	
04A	0	73	0	0	0	0	0	
05A	0	227	0	0	0	0	0	
06A	0	463	0	0	0	0	0	
07A	0	580	0	0	0	0	0	
08A	0	524	0	0	0	0	0	
09A	0	376	0	0	0	0	0	
10A	0	344	0	0	0	0	0	
11A	0	359	0	0	0	0	0	
12P	0	401	0	0	0	0	0	
01P	0	401	0	0	0	0	0	
02P	0	454	0	0	0	0	0	
03P	0	441	0	0	0	0	0	
04P	0	444	0	0	0	0	0	
05P	0	429	0	0	0	0	0	
06P	0	320	0	0	0	0	0	
07P	0	275	0	0	0	0	0	
08P	0	212	0	0	0	0	0	
09P	0	153	0	0	0	0	0	
10P	0	135	0	0	0	0	0	
11P	0	91	0	0	0	0	0	
TOT	0	6752	87	0	0	0	0	

STATE OF CONNECTICUT
DEPARTMENT OF TRANSPORTATION
BUREAU OF POLICY AND PLANNING
PLANNING INVENTORY AND DATA

TRAFFIC RECORDER DATA

TOWN OF WEST HAVEN	ROUTE 95							DIRECTION S
SB OFF RAMP TO ROUTE 162 (EXIT 42)	SUN	MON	TUE	WED	THU	FRI	SAT	
DAY	0	05/16/2011	05/17/2011	0	0	0	0	
DATE								
TYPE								
HOUR								
	2011 ADT = 9700		ACF = NA					

12A	0	0	97	0	0	0	0	
01A	0	0	51	0	0	0	0	
02A	0	33	0	0	0	0	0	
03A	0	35	0	0	0	0	0	
04A	0	72	0	0	0	0	0	
05A	0	201	0	0	0	0	0	
06A	0	409	0	0	0	0	0	
07A	0	596	0	0	0	0	0	
08A	0	560	0	0	0	0	0	
09A	0	540	0	0	0	0	0	
10A	0	534	0	0	0	0	0	
11A	0	535	0	0	0	0	0	
12P	0	611	0	0	0	0	0	
01P	0	607	0	0	0	0	0	
02P	0	709	0	0	0	0	0	
03P	0	842	0	0	0	0	0	
04P	0	937	0	0	0	0	0	
05P	0	1001	0	0	0	0	0	
06P	0	754	0	0	0	0	0	
07P	0	537	0	0	0	0	0	
08P	0	433	0	0	0	0	0	
09P	0	281	0	0	0	0	0	
10P	0	229	0	0	0	0	0	
11P	0	207	0	0	0	0	0	
TOT	0	10663	148	0	0	0	0	

STATE OF CONNECTICUT
DEPARTMENT OF TRANSPORTATION
BUREAU OF POLICY AND PLANNING
PLANNING INVENTORY AND DATA

TRAFFIC RECORDER DATA

TOWN OF WEST HAVEN	ROUTE 95							DIRECTION N
NB OFF RAMP TO ROUTE 162 (EXIT 42)	SUN	MON	TUE	WED	THU	FRI	SAT	
DAY	0	0	0	06/15/2011	06/16/2011	0	0	
DATE								
TYPE								
HOUR								
	2011 ADT = 6900		ACF = NA					

12A	0	0	0	0	128	0	0	
01A	0	0	0	0	70	0	0	
02A	0	0	0	50	0	0	0	
03A	0	0	0	29	0	0	0	
04A	0	0	0	35	0	0	0	
05A	0	0	0	84	0	0	0	
06A	0	0	0	163	0	0	0	
07A	0	0	0	338	0	0	0	
08A	0	0	0	280	0	0	0	
09A	0	0	0	279	0	0	0	
10A	0	0	0	360	0	0	0	
11A	0	0	0	358	0	0	0	
12P	0	0	0	403	0	0	0	
01P	0	0	0	365	0	0	0	
02P	0	0	0	415	0	0	0	
03P	0	0	0	545	0	0	0	
04P	0	0	0	756	0	0	0	
05P	0	0	0	783	0	0	0	
06P	0	0	0	714	0	0	0	
07P	0	0	0	473	0	0	0	
08P	0	0	0	377	0	0	0	
09P	0	0	0	319	0	0	0	
10P	0	0	0	234	0	0	0	
11P	0	0	0	156	0	0	0	
TOT	0	0	0	7516	198	0	0	

STATE OF CONNECTICUT
DEPARTMENT OF TRANSPORTATION
BUREAU OF POLICY AND PLANNING
PLANNING INVENTORY AND DATA

TRAFFIC RECORDER DATA

TOWN OF WEST HAVEN		ROUTE 95						DIRECTION N
NB ON RAMP FROM ROUTE 162 (SAWMILL RD)		SUN	MON	TUE	WED	THU	FRI	SAT
DAY	DATE	0	05/16/2011	05/17/2011	0	0	0	0
TYPE	HOUR	2011 ADT = 8200		ACF = NA				

12A		0	0	79	0	0	0	0
01A		0	0	55	0	0	0	0
02A		0	0	58	0	0	0	0
03A		0	42	0	0	0	0	0
04A		0	64	0	0	0	0	0
05A		0	233	0	0	0	0	0
06A		0	497	0	0	0	0	0
07A		0	701	0	0	0	0	0
08A		0	628	0	0	0	0	0
09A		0	492	0	0	0	0	0
10A		0	431	0	0	0	0	0
11A		0	486	0	0	0	0	0
12P		0	524	0	0	0	0	0
01P		0	542	0	0	0	0	0
02P		0	662	0	0	0	0	0
03P		0	558	0	0	0	0	0
04P		0	513	0	0	0	0	0
05P		0	514	0	0	0	0	0
06P		0	511	0	0	0	0	0
07P		0	493	0	0	0	0	0
08P		0	394	0	0	0	0	0
09P		0	302	0	0	0	0	0
10P		0	202	0	0	0	0	0
11P		0	125	0	0	0	0	0
TOT		0	8914	192	0	0	0	0

STATE OF CONNECTICUT
DEPARTMENT OF TRANSPORTATION
BUREAU OF POLICY AND PLANNING
PLANNING INVENTORY AND DATA

TRAFFIC RECORDER DATA

TOWN OF WEST HAVEN	ROUTE 95							DIRECTION S
SB ON RAMP FROM CAMPBELL AVENUE	SUN	MON	TUE	WED	THU	FRI	SAT	
DAY	0	05/16/2011	05/17/2011	0	0	0	0	
DATE								
TYPE								
HOUR								
	2011 ADT = 5600		ACF = NA					

12A	0	0	52	0	0	0	0	
01A	0	0	26	0	0	0	0	
02A	0	30	0	0	0	0	0	
03A	0	20	0	0	0	0	0	
04A	0	77	0	0	0	0	0	
05A	0	237	0	0	0	0	0	
06A	0	425	0	0	0	0	0	
07A	0	520	0	0	0	0	0	
08A	0	401	0	0	0	0	0	
09A	0	353	0	0	0	0	0	
10A	0	345	0	0	0	0	0	
11A	0	335	0	0	0	0	0	
12P	0	384	0	0	0	0	0	
01P	0	345	0	0	0	0	0	
02P	0	380	0	0	0	0	0	
03P	0	457	0	0	0	0	0	
04P	0	478	0	0	0	0	0	
05P	0	416	0	0	0	0	0	
06P	0	282	0	0	0	0	0	
07P	0	220	0	0	0	0	0	
08P	0	180	0	0	0	0	0	
09P	0	122	0	0	0	0	0	
10P	0	129	0	0	0	0	0	
11P	0	63	0	0	0	0	0	
TOT	0	6199	78	0	0	0	0	

STATE OF CONNECTICUT
DEPARTMENT OF TRANSPORTATION
BUREAU OF POLICY AND PLANNING
PLANNING INVENTORY AND DATA

TRAFFIC RECORDER DATA

TOWN OF WEST HAVEN	ROUTE 95						DIRECTION N
NB OFF RAMP TO CAMPBELL AVENUE (EXIT 43)	SUN	MON	TUE	WED	THU	FRI	SAT
DAY	0	0	0	06/15/2011	06/16/2011	0	0
DATE							
TYPE							
HOUR							
	2011 ADT = 3700		ACF = NA				

12A	0	0	0	0	85	0	0
01A	0	0	0	0	30	0	0
02A	0	0	0	19	0	0	0
03A	0	0	0	14	0	0	0
04A	0	0	0	20	0	0	0
05A	0	0	0	52	0	0	0
06A	0	0	0	125	0	0	0
07A	0	0	0	269	0	0	0
08A	0	0	0	261	0	0	0
09A	0	0	0	179	0	0	0
10A	0	0	0	198	0	0	0
11A	0	0	0	177	0	0	0
12P	0	0	0	227	0	0	0
01P	0	0	0	206	0	0	0
02P	0	0	0	213	0	0	0
03P	0	0	0	297	0	0	0
04P	0	0	0	310	0	0	0
05P	0	0	0	262	0	0	0
06P	0	0	0	290	0	0	0
07P	0	0	0	203	0	0	0
08P	0	0	0	190	0	0	0
09P	0	0	0	219	0	0	0
10P	0	0	0	176	0	0	0
11P	0	0	0	122	0	0	0
TOT	0	0	0	4029	115	0	0

STATE OF CONNECTICUT
DEPARTMENT OF TRANSPORTATION
BUREAU OF POLICY AND PLANNING
PLANNING INVENTORY AND DATA

TRAFFIC RECORDER DATA

TOWN OF WEST HAVEN	ROUTE 95							DIRECTION S
SB OFF RAMP TO RT 122&SR745(X43 FIRST AVE)	SUN	MON	TUE	WED	THU	FRI	SAT	
DAY	0	0	0	06/15/2011	06/16/2011	0	0	
DATE								
TYPE								
HOUR								
	2011 ADT = 8500		ACF = NA					

12A	0	0	0	0	90	0	0	
01A	0	0	0	0	48	0	0	
02A	0	0	0	0	30	0	0	
03A	0	0	0	33	0	0	0	
04A	0	0	0	50	0	0	0	
05A	0	0	0	194	0	0	0	
06A	0	0	0	543	0	0	0	
07A	0	0	0	817	0	0	0	
08A	0	0	0	798	0	0	0	
09A	0	0	0	590	0	0	0	
10A	0	0	0	494	0	0	0	
11A	0	0	0	473	0	0	0	
12P	0	0	0	560	0	0	0	
01P	0	0	0	469	0	0	0	
02P	0	0	0	506	0	0	0	
03P	0	0	0	626	0	0	0	
04P	0	0	0	624	0	0	0	
05P	0	0	0	644	0	0	0	
06P	0	0	0	473	0	0	0	
07P	0	0	0	396	0	0	0	
08P	0	0	0	324	0	0	0	
09P	0	0	0	243	0	0	0	
10P	0	0	0	206	0	0	0	
11P	0	0	0	208	0	0	0	
TOT	0	0	0	9271	168	0	0	

STATE OF CONNECTICUT
DEPARTMENT OF TRANSPORTATION
BUREAU OF POLICY AND PLANNING
PLANNING INVENTORY AND DATA

TRAFFIC RECORDER DATA

TOWN OF WEST HAVEN		ROUTE 95						DIRECTION N
NB ON RAMP FROM SR 745 (FIRST AVENUE)		SUN	MON	TUE	WED	THU	FRI	SAT
DAY	DATE	0	05/16/2011	05/17/2011	0	0	0	0
TYPE	HOUR	2011 ADT = 5400		ACF = NA				

12A		0	0	43	0	0	0	0
01A		0	0	26	0	0	0	0
02A		0	0	15	0	0	0	0
03A		0	25	0	0	0	0	0
04A		0	57	0	0	0	0	0
05A		0	123	0	0	0	0	0
06A		0	284	0	0	0	0	0
07A		0	400	0	0	0	0	0
08A		0	389	0	0	0	0	0
09A		0	328	0	0	0	0	0
10A		0	281	0	0	0	0	0
11A		0	346	0	0	0	0	0
12P		0	319	0	0	0	0	0
01P		0	345	0	0	0	0	0
02P		0	456	0	0	0	0	0
03P		0	493	0	0	0	0	0
04P		0	615	0	0	0	0	0
05P		0	394	0	0	0	0	0
06P		0	307	0	0	0	0	0
07P		0	230	0	0	0	0	0
08P		0	230	0	0	0	0	0
09P		0	173	0	0	0	0	0
10P		0	101	0	0	0	0	0
11P		0	59	0	0	0	0	0
TOT		0	5955	84	0	0	0	0

STATE OF CONNECTICUT
DEPARTMENT OF TRANSPORTATION
BUREAU OF POLICY AND PLANNING
PLANNING INVENTORY AND DATA

TRAFFIC RECORDER DATA

TOWN OF WEST HAVEN	ROUTE 95							DIRECTION S
SB ON RAMP FROM ROUTE 162 (SAWMILL RD)	SUN	MON	TUE	WED	THU	FRI	SAT	
DAY	0	06/16/2008	06/17/2008	0	0	0	0	
DATE	0	06/16/2008	06/17/2008	0	0	0	0	
TYPE								
HOUR								
	2008 ADT = 6300		ACF = NA					

12A	0	0	54	0	0	0	0	
01A	0	0	50	0	0	0	0	
02A	0	50	0	0	0	0	0	
03A	0	55	0	0	0	0	0	
04A	0	88	0	0	0	0	0	
05A	0	302	0	0	0	0	0	
06A	0	494	0	0	0	0	0	
07A	0	598	0	0	0	0	0	
08A	0	502	0	0	0	0	0	
09A	0	415	0	0	0	0	0	
10A	0	397	0	0	0	0	0	
11A	0	327	0	0	0	0	0	
12P	0	357	0	0	0	0	0	
01P	0	367	0	0	0	0	0	
02P	0	434	0	0	0	0	0	
03P	0	398	0	0	0	0	0	
04P	0	390	0	0	0	0	0	
05P	0	399	0	0	0	0	0	
06P	0	343	0	0	0	0	0	
07P	0	295	0	0	0	0	0	
08P	0	200	0	0	0	0	0	
09P	0	176	0	0	0	0	0	
10P	0	172	0	0	0	0	0	
11P	0	124	0	0	0	0	0	
TOT	0	6883	104	0	0	0	0	

STATE OF CONNECTICUT
 DEPARTMENT OF TRANSPORTATION
 BUREAU OF POLICY AND PLANNING
 PLANNING INVENTORY AND DATA

TRAFFIC RECORDER DATA

TOWN OF WEST HAVEN	ROUTE 95							DIRECTION S
SB OFF RAMP TO ROUTE 162 (EXIT 42)	SUN	MON	TUE	WED	THU	FRI	SAT	
DAY	0	06/16/2008	06/17/2008	0	0	0	0	
DATE								
TYPE								
HOUR								
	2008 ADT = 9500		ACF = NA					

12A	0	0	163	0	0	0	0	
01A	0	0	103	0	0	0	0	
02A	0	51	0	0	0	0	0	
03A	0	39	0	0	0	0	0	
04A	0	63	0	0	0	0	0	
05A	0	182	0	0	0	0	0	
06A	0	375	0	0	0	0	0	
07A	0	642	0	0	0	0	0	
08A	0	528	0	0	0	0	0	
09A	0	475	0	0	0	0	0	
10A	0	546	0	0	0	0	0	
11A	0	566	0	0	0	0	0	
12P	0	596	0	0	0	0	0	
01P	0	626	0	0	0	0	0	
02P	0	666	0	0	0	0	0	
03P	0	778	0	0	0	0	0	
04P	0	920	0	0	0	0	0	
05P	0	1011	0	0	0	0	0	
06P	0	693	0	0	0	0	0	
07P	0	562	0	0	0	0	0	
08P	0	321	0	0	0	0	0	
09P	0	247	0	0	0	0	0	
10P	0	270	0	0	0	0	0	
11P	0	178	0	0	0	0	0	
TOT	0	10335	266	0	0	0	0	

STATE OF CONNECTICUT
DEPARTMENT OF TRANSPORTATION
BUREAU OF POLICY AND PLANNING
PLANNING INVENTORY AND DATA

TRAFFIC RECORDER DATA

TOWN OF WEST HAVEN		ROUTE 95						DIRECTION N
NB OFF RAMP TO ROUTE 162 (EXIT 42)		SUN	MON	TUE	WED	THU	FRI	SAT
DAY	DATE	0	06/16/2008	06/17/2008	0	0	0	0
TYPE	HOUR	2008 ADT = 6800		ACF = NA				

12A		0	0	122	0	0	0	0
01A		0	0	64	0	0	0	0
02A		0	0	33	0	0	0	0
03A		0	0	16	0	0	0	0
04A		0	36	0	0	0	0	0
05A		0	70	0	0	0	0	0
06A		0	214	0	0	0	0	0
07A		0	321	0	0	0	0	0
08A		0	300	0	0	0	0	0
09A		0	300	0	0	0	0	0
10A		0	323	0	0	0	0	0
11A		0	397	0	0	0	0	0
12P		0	463	0	0	0	0	0
01P		0	379	0	0	0	0	0
02P		0	477	0	0	0	0	0
03P		0	597	0	0	0	0	0
04P		0	672	0	0	0	0	0
05P		0	784	0	0	0	0	0
06P		0	625	0	0	0	0	0
07P		0	408	0	0	0	0	0
08P		0	326	0	0	0	0	0
09P		0	275	0	0	0	0	0
10P		0	199	0	0	0	0	0
11P		0	208	0	0	0	0	0
TOT		0	7374	235	0	0	0	0

STATE OF CONNECTICUT
DEPARTMENT OF TRANSPORTATION
BUREAU OF POLICY AND PLANNING
PLANNING INVENTORY AND DATA

TRAFFIC RECORDER DATA

TOWN OF WEST HAVEN		ROUTE 95						DIRECTION N
NB ON RAMP FROM ROUTE 162 (SAWMILL RD)		SUN	MON	TUE	WED	THU	FRI	SAT
DAY	DATE	0	06/16/2008	06/17/2008	0	0	0	0
TYPE	HOUR	2008 ADT = 8100		ACF = NA				

12A		0	0	64	0	0	0	0
01A		0	0	53	0	0	0	0
02A		0	0	44	0	0	0	0
03A		0	0	21	0	0	0	0
04A		0	73	0	0	0	0	0
05A		0	229	0	0	0	0	0
06A		0	510	0	0	0	0	0
07A		0	773	0	0	0	0	0
08A		0	664	0	0	0	0	0
09A		0	489	0	0	0	0	0
10A		0	415	0	0	0	0	0
11A		0	426	0	0	0	0	0
12P		0	433	0	0	0	0	0
01P		0	474	0	0	0	0	0
02P		0	544	0	0	0	0	0
03P		0	591	0	0	0	0	0
04P		0	630	0	0	0	0	0
05P		0	615	0	0	0	0	0
06P		0	512	0	0	0	0	0
07P		0	474	0	0	0	0	0
08P		0	274	0	0	0	0	0
09P		0	272	0	0	0	0	0
10P		0	227	0	0	0	0	0
11P		0	138	0	0	0	0	0
TOT		0	8763	182	0	0	0	0

STATE OF CONNECTICUT
DEPARTMENT OF TRANSPORTATION
BUREAU OF POLICY AND PLANNING
PLANNING INVENTORY AND DATA

TRAFFIC RECORDER DATA

TOWN OF WEST HAVEN

ROUTE 95

DIRECTION S

SB ON RAMP FROM CAMPBELL AVENUE

DAY	SUN	MON	TUE	WED	THU	FRI	SAT
DATE	0	0	0	06/18/2008	06/19/2008	0	0
TYPE							
HOUR							

2008 ADT = 6100

ACF = NA

12A	0	0	0	0	38	0	0
01A	0	0	0	0	35	0	0
02A	0	0	0	0	22	0	0
03A	0	0	0	32	0	0	0
04A	0	0	0	68	0	0	0
05A	0	0	0	279	0	0	0
06A	0	0	0	481	0	0	0
07A	0	0	0	590	0	0	0
08A	0	0	0	472	0	0	0
09A	0	0	0	399	0	0	0
10A	0	0	0	385	0	0	0
11A	0	0	0	372	0	0	0
12P	0	0	0	365	0	0	0
01P	0	0	0	380	0	0	0
02P	0	0	0	383	0	0	0
03P	0	0	0	391	0	0	0
04P	0	0	0	418	0	0	0
05P	0	0	0	436	0	0	0
06P	0	0	0	308	0	0	0
07P	0	0	0	284	0	0	0
08P	0	0	0	222	0	0	0
09P	0	0	0	140	0	0	0
10P	0	0	0	134	0	0	0
11P	0	0	0	89	0	0	0
TOT	0	0	0	6628	95	0	0

STATE OF CONNECTICUT
DEPARTMENT OF TRANSPORTATION
BUREAU OF POLICY AND PLANNING
PLANNING INVENTORY AND DATA

TRAFFIC RECORDER DATA

TOWN OF WEST HAVEN	ROUTE 95						DIRECTION N
NB OFF RAMP TO CAMPBELL AVENUE (EXIT 43)	SUN	MON	TUE	WED	THU	FRI	SAT
DAY	0	0	06/17/2008	06/18/2008	0	0	0
DATE	0	0	06/17/2008	06/18/2008	0	0	0
TYPE							
HOUR							
	2008 ADT = 3800		ACF = NA				

12A	0	0	0	89	0	0	0
01A	0	0	0	33	0	0	0
02A	0	0	0	16	0	0	0
03A	0	0	14	0	0	0	0
04A	0	0	17	0	0	0	0
05A	0	0	43	0	0	0	0
06A	0	0	114	0	0	0	0
07A	0	0	236	0	0	0	0
08A	0	0	235	0	0	0	0
09A	0	0	209	0	0	0	0
10A	0	0	162	0	0	0	0
11A	0	0	186	0	0	0	0
12P	0	0	219	0	0	0	0
01P	0	0	222	0	0	0	0
02P	0	0	255	0	0	0	0
03P	0	0	289	0	0	0	0
04P	0	0	328	0	0	0	0
05P	0	0	393	0	0	0	0
06P	0	0	278	0	0	0	0
07P	0	0	254	0	0	0	0
08P	0	0	184	0	0	0	0
09P	0	0	190	0	0	0	0
10P	0	0	129	0	0	0	0
11P	0	0	107	0	0	0	0
TOT	0	0	4064	138	0	0	0

STATE OF CONNECTICUT
DEPARTMENT OF TRANSPORTATION
BUREAU OF POLICY AND PLANNING
PLANNING INVENTORY AND DATA

TRAFFIC RECORDER DATA

TOWN OF WEST HAVEN

ROUTE 95

DIRECTION S

SB OFF RAMP TO RT 122&SR745(X43 FIRST AVE)

DAY	SUN	MON	TUE	WED	THU	FRI	SAT
DATE	0	0	06/17/2008	06/18/2008	0	0	0
TYPE							
HOUR							

2008 ADT = 7600

ACF = NA

12A	0	0	0	118	0	0	0
01A	0	0	0	57	0	0	0
02A	0	0	0	28	0	0	0
03A	0	0	24	0	0	0	0
04A	0	0	52	0	0	0	0
05A	0	0	122	0	0	0	0
06A	0	0	418	0	0	0	0
07A	0	0	719	0	0	0	0
08A	0	0	655	0	0	0	0
09A	0	0	513	0	0	0	0
10A	0	0	454	0	0	0	0
11A	0	0	431	0	0	0	0
12P	0	0	467	0	0	0	0
01P	0	0	486	0	0	0	0
02P	0	0	465	0	0	0	0
03P	0	0	507	0	0	0	0
04P	0	0	612	0	0	0	0
05P	0	0	572	0	0	0	0
06P	0	0	417	0	0	0	0
07P	0	0	335	0	0	0	0
08P	0	0	303	0	0	0	0
09P	0	0	276	0	0	0	0
10P	0	0	200	0	0	0	0
11P	0	0	176	0	0	0	0
TOT	0	0	8204	203	0	0	0

STATE OF CONNECTICUT
DEPARTMENT OF TRANSPORTATION
BUREAU OF POLICY AND PLANNING
PLANNING INVENTORY AND DATA

TRAFFIC RECORDER DATA

TOWN OF WEST HAVEN		ROUTE 95						DIRECTION N
NB ON RAMP FROM SR 745 (FIRST AVENUE)		SUN	MON	TUE	WED	THU	FRI	SAT
DAY	DATE	0	0	06/17/2008	06/18/2008	0	0	0
TYPE	HOUR	2008 ADT = 5600		ACF = NA		*****		
12A		0	0	0	49	0	0	0
01A		0	0	0	31	0	0	0
02A		0	0	0	24	0	0	0
03A		0	0	23	0	0	0	0
04A		0	0	42	0	0	0	0
05A		0	0	132	0	0	0	0
06A		0	0	275	0	0	0	0
07A		0	0	445	0	0	0	0
08A		0	0	368	0	0	0	0
09A		0	0	301	0	0	0	0
10A		0	0	328	0	0	0	0
11A		0	0	332	0	0	0	0
12P		0	0	384	0	0	0	0
01P		0	0	355	0	0	0	0
02P		0	0	427	0	0	0	0
03P		0	0	536	0	0	0	0
04P		0	0	563	0	0	0	0
05P		0	0	420	0	0	0	0
06P		0	0	310	0	0	0	0
07P		0	0	226	0	0	0	0
08P		0	0	253	0	0	0	0
09P		0	0	171	0	0	0	0
10P		0	0	132	0	0	0	0
11P		0	0	76	0	0	0	0
TOT		0	0	6099	104	0	0	0

STATE OF CONNECTICUT
DEPARTMENT OF TRANSPORTATION
BUREAU OF POLICY AND PLANNING
PLANNING INVENTORY AND DATA

TRAFFIC RECORDER DATA

TOWN OF NEW HAVEN	ROUTE 95						DIRECTION S
SB OFF RAMP TO SR 745 (X44 KIMBERLY AVE)	SUN	MON	TUE	WED	THU	FRI	SAT
DAY	0	05/12/2014	05/13/2014	05/14/2014	0	0	0
DATE							
TYPE							
HOUR							
	2014 ADT = 5800	ACF = NA					

12A	0	0	61	50	0	0	0
01A	0	0	33	32	0	0	0
02A	0	0	16	18	0	0	0
03A	0	0	15	12	0	0	0
04A	0	28	18	0	0	0	0
05A	0	39	47	0	0	0	0
06A	0	139	135	0	0	0	0
07A	0	254	241	0	0	0	0
08A	0	328	320	0	0	0	0
09A	0	347	342	0	0	0	0
10A	0	275	266	0	0	0	0
11A	0	310	322	0	0	0	0
12P	0	329	334	0	0	0	0
01P	0	343	344	0	0	0	0
02P	0	389	388	0	0	0	0
03P	0	504	490	0	0	0	0
04P	0	760	765	0	0	0	0
05P	0	563	558	0	0	0	0
06P	0	441	448	0	0	0	0
07P	0	338	326	0	0	0	0
08P	0	271	291	0	0	0	0
09P	0	242	255	0	0	0	0
10P	0	171	161	0	0	0	0
11P	0	144	110	0	0	0	0
TOT	0	6215	6286	112	0	0	0

STATE OF CONNECTICUT
DEPARTMENT OF TRANSPORTATION
BUREAU OF POLICY AND PLANNING
PLANNING INVENTORY AND DATA

TRAFFIC RECORDER DATA

TOWN OF NEW HAVEN		ROUTE 95						DIRECTION N	
NB OFF RAMP TO SR 745(X44 KIMBERLY AVE)		SUN	MON	TUE	WED	THU	FRI	SAT	
DAY	DATE	0	05/12/2014	05/13/2014	0	0	0	0	
TYPE	HOUR	2014 ADT = 4100		ACF = NA					

12A		0	0	64	0	0	0	0	
01A		0	0	40	0	0	0	0	
02A		0	0	30	0	0	0	0	
03A		0	0	20	0	0	0	0	
04A		0	32	0	0	0	0	0	
05A		0	71	0	0	0	0	0	
06A		0	212	0	0	0	0	0	
07A		0	331	0	0	0	0	0	
08A		0	312	0	0	0	0	0	
09A		0	244	0	0	0	0	0	
10A		0	263	0	0	0	0	0	
11A		0	243	0	0	0	0	0	
12P		0	293	0	0	0	0	0	
01P		0	266	0	0	0	0	0	
02P		0	265	0	0	0	0	0	
03P		0	203	0	0	0	0	0	
04P		0	161	0	0	0	0	0	
05P		0	238	0	0	0	0	0	
06P		0	279	0	0	0	0	0	
07P		0	210	0	0	0	0	0	
08P		0	205	0	0	0	0	0	
09P		0	169	0	0	0	0	0	
10P		0	155	0	0	0	0	0	
11P		0	106	0	0	0	0	0	
TOT		0	4258	154	0	0	0	0	

STATE OF CONNECTICUT
 DEPARTMENT OF TRANSPORTATION
 BUREAU OF POLICY AND PLANNING
 PLANNING INVENTORY AND DATA

TRAFFIC RECORDER DATA

TOWN OF NEW HAVEN	ROUTE 95						DIRECTION S
SB ON RAMP FROM ROUTE 10(ELLA GRASSO BLVD)	SUN	MON	TUE	WED	THU	FRI	SAT
DAY	0	05/12/2014	05/13/2014	05/14/2014	0	0	0
DATE							
TYPE							
HOUR							
	2014 ADT = 4700		ACF = NA				

12A	0	0	44	58	0	0	0
01A	0	0	28	29	0	0	0
02A	0	0	30	40	0	0	0
03A	0	0	28	27	0	0	0
04A	0	55	57	0	0	0	0
05A	0	131	131	0	0	0	0
06A	0	229	225	0	0	0	0
07A	0	315	312	0	0	0	0
08A	0	264	262	0	0	0	0
09A	0	268	265	0	0	0	0
10A	0	285	303	0	0	0	0
11A	0	249	252	0	0	0	0
12P	0	272	278	0	0	0	0
01P	0	278	268	0	0	0	0
02P	0	340	334	0	0	0	0
03P	0	341	339	0	0	0	0
04P	0	477	479	0	0	0	0
05P	0	552	559	0	0	0	0
06P	0	310	322	0	0	0	0
07P	0	187	199	0	0	0	0
08P	0	181	176	0	0	0	0
09P	0	118	121	0	0	0	0
10P	0	95	84	0	0	0	0
11P	0	52	65	0	0	0	0
TOT	0	4999	5161	154	0	0	0

STATE OF CONNECTICUT
 DEPARTMENT OF TRANSPORTATION
 BUREAU OF POLICY AND PLANNING
 PLANNING INVENTORY AND DATA

TRAFFIC RECORDER DATA

TOWN OF NEW HAVEN	ROUTE 95							DIRECTION S
SB OFF RAMP TO ROUTE 10 (EXIT 45)	SUN	MON	TUE	WED	THU	FRI	SAT	
DAY	0	05/12/2014	05/13/2014	0	0	0	0	
DATE								
TYPE								
HOUR								
	2014 ADT = 5700		ACF = NA					

12A	0	0	85	0	0	0	0	
01A	0	0	50	0	0	0	0	
02A	0	0	38	0	0	0	0	
03A	0	63	64	0	0	0	0	
04A	0	42	48	0	0	0	0	
05A	0	108	125	0	0	0	0	
06A	0	342	362	0	0	0	0	
07A	0	550	568	0	0	0	0	
08A	0	531	546	0	0	0	0	
09A	0	358	345	0	0	0	0	
10A	0	317	326	0	0	0	0	
11A	0	303	302	0	0	0	0	
12P	0	330	344	0	0	0	0	
01P	0	359	364	0	0	0	0	
02P	0	392	402	0	0	0	0	
03P	0	375	646	0	0	0	0	
04P	0	398	388	0	0	0	0	
05P	0	358	337	0	0	0	0	
06P	0	275	272	0	0	0	0	
07P	0	224	211	0	0	0	0	
08P	0	181	180	0	0	0	0	
09P	0	148	132	0	0	0	0	
10P	0	103	106	0	0	0	0	
11P	0	114	110	0	0	0	0	
TOT	0	5871	6351	0	0	0	0	

STATE OF CONNECTICUT
DEPARTMENT OF TRANSPORTATION
BUREAU OF POLICY AND PLANNING
PLANNING INVENTORY AND DATA

TRAFFIC RECORDER DATA

TOWN OF NEW HAVEN		ROUTE 95						DIRECTION N
NB ON RAMP FROM SR 745 (KIMBERLY AVE)		SUN	MON	TUE	WED	THU	FRI	SAT
DAY	DATE	0	05/12/2014	05/13/2014	05/14/2014	0	0	0
TYPE	HOUR	2014 ADT = 7600		ACF = NA				

12A		0	0	57	49	0	0	0
01A		0	0	44	43	0	0	0
02A		0	0	22	31	0	0	0
03A		0	0	31	30	0	0	0
04A		0	45	54	0	0	0	0
05A		0	180	206	0	0	0	0
06A		0	444	435	0	0	0	0
07A		0	688	671	0	0	0	0
08A		0	633	612	0	0	0	0
09A		0	400	452	0	0	0	0
10A		0	397	406	0	0	0	0
11A		0	368	384	0	0	0	0
12P		0	427	427	0	0	0	0
01P		0	457	433	0	0	0	0
02P		0	521	535	0	0	0	0
03P		0	615	628	0	0	0	0
04P		0	678	632	0	0	0	0
05P		0	629	635	0	0	0	0
06P		0	473	469	0	0	0	0
07P		0	356	307	0	0	0	0
08P		0	300	242	0	0	0	0
09P		0	219	184	0	0	0	0
10P		0	206	150	0	0	0	0
11P		0	96	117	0	0	0	0
TOT		0	8132	8133	153	0	0	0

STATE OF CONNECTICUT
 DEPARTMENT OF TRANSPORTATION
 BUREAU OF POLICY AND PLANNING
 PLANNING INVENTORY AND DATA

TRAFFIC RECORDER DATA

TOWN OF NEW HAVEN	ROUTE 95						DIRECTION N
NB ON RAMP FROM ROUTE 10(ELLA GRASSO BLVD)	SUN	MON	TUE	WED	THU	FRI	SAT
DAY	0	05/12/2014	05/13/2014	05/14/2014	0	0	0
DATE							
TYPE							
HOUR							
	2014 ADT = 5000		ACF = NA				

12A	0	0	34	51	0	0	0
01A	0	0	18	29	0	0	0
02A	0	0	37	41	0	0	0
03A	0	0	46	53	0	0	0
04A	0	48	60	0	0	0	0
05A	0	89	103	0	0	0	0
06A	0	260	265	0	0	0	0
07A	0	332	317	0	0	0	0
08A	0	338	314	0	0	0	0
09A	0	327	344	0	0	0	0
10A	0	244	290	0	0	0	0
11A	0	278	281	0	0	0	0
12P	0	338	305	0	0	0	0
01P	0	342	334	0	0	0	0
02P	0	368	409	0	0	0	0
03P	0	427	437	0	0	0	0
04P	0	493	455	0	0	0	0
05P	0	408	455	0	0	0	0
06P	0	294	306	0	0	0	0
07P	0	212	230	0	0	0	0
08P	0	174	173	0	0	0	0
09P	0	154	126	0	0	0	0
10P	0	135	101	0	0	0	0
11P	0	50	60	0	0	0	0
TOT	0	5311	5500	174	0	0	0

STATE OF CONNECTICUT
 DEPARTMENT OF TRANSPORTATION
 BUREAU OF POLICY AND PLANNING
 PLANNING INVENTORY AND DATA

TRAFFIC RECORDER DATA

TOWN OF NEW HAVEN	ROUTE 95							DIRECTION S
SB ON RAMP FROM SARGENT DRIVE (S JCT)	SUN	MON	TUE	WED	THU	FRI	SAT	
DAY	0	05/12/2014	05/13/2014	05/14/2014	0	0	0	
DATE								
TYPE								
HOUR								
	2014 ADT = 6600	ACF = NA						

12A	0	0	52	52	0	0	0	
01A	0	0	38	37	0	0	0	
02A	0	0	29	21	0	0	0	
03A	0	13	25	0	0	0	0	
04A	0	49	46	0	0	0	0	
05A	0	122	161	0	0	0	0	
06A	0	210	199	0	0	0	0	
07A	0	308	311	0	0	0	0	
08A	0	386	396	0	0	0	0	
09A	0	322	399	0	0	0	0	
10A	0	334	369	0	0	0	0	
11A	0	372	417	0	0	0	0	
12P	0	407	455	0	0	0	0	
01P	0	461	447	0	0	0	0	
02P	0	486	516	0	0	0	0	
03P	0	589	572	0	0	0	0	
04P	0	832	751	0	0	0	0	
05P	0	671	731	0	0	0	0	
06P	0	407	397	0	0	0	0	
07P	0	242	304	0	0	0	0	
08P	0	214	239	0	0	0	0	
09P	0	253	217	0	0	0	0	
10P	0	105	136	0	0	0	0	
11P	0	70	67	0	0	0	0	
TOT	0	6853	7274	110	0	0	0	

STATE OF CONNECTICUT
DEPARTMENT OF TRANSPORTATION
BUREAU OF POLICY AND PLANNING
PLANNING INVENTORY AND DATA

TRAFFIC RECORDER DATA

TOWN OF NEW HAVEN	ROUTE 95						DIRECTION S
SB OFF RAMP TO SARGENT DRIVE (EXIT 46)	SUN	MON	TUE	WED	THU	FRI	SAT
DAY							
DATE	0	05/12/2014	05/13/2014	05/14/2014	0	0	0
TYPE							
HOUR							
	2014 ADT = 6600		ACF = NA				

12A	0	0	39	109	0	0	0
01A	0	0	19	31	0	0	0
02A	0	0	17	41	0	0	0
03A	0	58	65	0	0	0	0
04A	0	78	78	0	0	0	0
05A	0	244	209	0	0	0	0
06A	0	416	469	0	0	0	0
07A	0	706	721	0	0	0	0
08A	0	758	784	0	0	0	0
09A	0	480	542	0	0	0	0
10A	0	368	352	0	0	0	0
11A	0	359	393	0	0	0	0
12P	0	385	419	0	0	0	0
01P	0	427	400	0	0	0	0
02P	0	402	419	0	0	0	0
03P	0	297	414	0	0	0	0
04P	0	307	339	0	0	0	0
05P	0	373	332	0	0	0	0
06P	0	227	301	0	0	0	0
07P	0	207	189	0	0	0	0
08P	0	137	193	0	0	0	0
09P	0	411	430	0	0	0	0
10P	0	86	184	0	0	0	0
11P	0	76	113	0	0	0	0
TOT	0	6802	7421	181	0	0	0

STATE OF CONNECTICUT
 DEPARTMENT OF TRANSPORTATION
 BUREAU OF POLICY AND PLANNING
 PLANNING INVENTORY AND DATA

TRAFFIC RECORDER DATA

TOWN OF NEW HAVEN	ROUTE 95						DIRECTION N
NB OFF RAMP TO LONG WHARF DRIVE (EXIT 46)	SUN	MON	TUE	WED	THU	FRI	SAT
DAY	0	05/12/2014	05/13/2014	05/14/2014	0	0	0
DATE							
TYPE							
HOUR							
	2014 ADT = 6000	ACF = NA					

12A	0	0	43	52	0	0	0
01A	0	0	30	28	0	0	0
02A	0	0	21	26	0	0	0
03A	0	0	33	38	0	0	0
04A	0	0	54	47	0	0	0
05A	0	153	164	0	0	0	0
06A	0	305	311	0	0	0	0
07A	0	659	671	0	0	0	0
08A	0	745	711	0	0	0	0
09A	0	414	452	0	0	0	0
10A	0	314	399	0	0	0	0
11A	0	374	395	0	0	0	0
12P	0	413	426	0	0	0	0
01P	0	381	411	0	0	0	0
02P	0	357	387	0	0	0	0
03P	0	343	379	0	0	0	0
04P	0	327	348	0	0	0	0
05P	0	301	323	0	0	0	0
06P	0	289	303	0	0	0	0
07P	0	244	248	0	0	0	0
08P	0	155	350	0	0	0	0
09P	0	103	133	0	0	0	0
10P	0	90	136	0	0	0	0
11P	0	58	137	0	0	0	0
TOT	0	6025	6865	191	0	0	0

STATE OF CONNECTICUT
DEPARTMENT OF TRANSPORTATION
BUREAU OF POLICY AND PLANNING
PLANNING INVENTORY AND DATA

TRAFFIC RECORDER DATA

TOWN OF NEW HAVEN	ROUTE 95						DIRECTION N
NB ON RAMP FROM LONG WHARF DRIVE	SUN	MON	TUE	WED	THU	FRI	SAT
DAY	0	05/12/2014	05/13/2014	05/14/2014	0	0	0
DATE							
TYPE							
HOUR							
	2014 ADT = 3300	ACF = NA					

12A	0	0	36	50	0	0	0
01A	0	0	12	18	0	0	0
02A	0	0	10	29	0	0	0
03A	0	0	15	12	0	0	0
04A	0	0	23	40	0	0	0
05A	0	35	33	0	0	0	0
06A	0	84	66	0	0	0	0
07A	0	129	126	0	0	0	0
08A	0	132	136	0	0	0	0
09A	0	142	153	0	0	0	0
10A	0	181	191	0	0	0	0
11A	0	197	218	0	0	0	0
12P	0	224	232	0	0	0	0
01P	0	253	242	0	0	0	0
02P	0	305	288	0	0	0	0
03P	0	413	407	0	0	0	0
04P	0	411	407	0	0	0	0
05P	0	351	355	0	0	0	0
06P	0	170	191	0	0	0	0
07P	0	129	126	0	0	0	0
08P	0	102	96	0	0	0	0
09P	0	84	106	0	0	0	0
10P	0	55	69	0	0	0	0
11P	0	48	57	0	0	0	0
TOT	0	3445	3595	149	0	0	0

STATE OF CONNECTICUT
DEPARTMENT OF TRANSPORTATION
BUREAU OF POLICY AND PLANNING
PLANNING INVENTORY AND DATA

TRAFFIC RECORDER DATA

TOWN OF NEW HAVEN	ROUTE 95						DIRECTION S
SB ON RAMP FROM ROUTE 34 EB (R C LEE HWY)	SUN	MON	TUE	WED	THU	FRI	SAT
DAY	0	0	06/17/2014	06/18/2014	06/19/2014	0	0
DATE	0	0	06/17/2014	06/18/2014	06/19/2014	0	0
TYPE							
HOUR							
	2014 ADT = 8300		ACF = NA				

12A	0	0	0	375	461	0	0
01A	0	0	0	197	209	0	0
02A	0	0	0	109	104	0	0
03A	0	0	18	72	0	0	0
04A	0	0	23	108	0	0	0
05A	0	0	92	132	0	0	0
06A	0	0	166	155	0	0	0
07A	0	0	319	333	0	0	0
08A	0	0	311	323	0	0	0
09A	0	0	334	373	0	0	0
10A	0	0	407	409	0	0	0
11A	0	0	521	487	0	0	0
12P	0	0	493	511	0	0	0
01P	0	0	495	529	0	0	0
02P	0	0	528	513	0	0	0
03P	0	0	639	681	0	0	0
04P	0	0	688	596	0	0	0
05P	0	0	616	615	0	0	0
06P	0	0	462	466	0	0	0
07P	0	0	411	415	0	0	0
08P	0	0	322	348	0	0	0
09P	0	0	260	270	0	0	0
10P	0	0	634	766	0	0	0
11P	0	0	618	672	0	0	0
TOT	0	0	8357	9455	774	0	0

STATE OF CONNECTICUT
DEPARTMENT OF TRANSPORTATION
BUREAU OF POLICY AND PLANNING
PLANNING INVENTORY AND DATA

TRAFFIC RECORDER DATA

TOWN OF NEW HAVEN

ROUTE 95

DIRECTION N

NB OFF RAMP TO ROUTE 34WB (EXIT 47)

DAY	SUN	MON	TUE	WED	THU	FRI	SAT
DATE	0	0	06/17/2014	06/18/2014	06/19/2014	0	0
TYPE							
HOUR							

2014 ADT = 5500

ACF = NA

12A	0	0	0	55	45	0	0
01A	0	0	0	31	27	0	0
02A	0	0	0	14	44	0	0
03A	0	0	15	21	0	0	0
04A	0	0	25	55	0	0	0
05A	0	0	99	121	0	0	0
06A	0	0	391	363	0	0	0
07A	0	0	515	509	0	0	0
08A	0	0	593	561	0	0	0
09A	0	0	523	481	0	0	0
10A	0	0	478	405	0	0	0
11A	0	0	440	383	0	0	0
12P	0	0	399	403	0	0	0
01P	0	0	374	364	0	0	0
02P	0	0	361	335	0	0	0
03P	0	0	271	263	0	0	0
04P	0	0	238	249	0	0	0
05P	0	0	282	276	0	0	0
06P	0	0	264	292	0	0	0
07P	0	0	235	278	0	0	0
08P	0	0	199	188	0	0	0
09P	0	0	181	175	0	0	0
10P	0	0	147	143	0	0	0
11P	0	0	67	77	0	0	0
TOT	0	0	6097	6042	116	0	0

STATE OF CONNECTICUT
DEPARTMENT OF TRANSPORTATION
BUREAU OF POLICY AND PLANNING
PLANNING INVENTORY AND DATA

TRAFFIC RECORDER DATA

TOWN OF NEW HAVEN	ROUTE 95						DIRECTION S
SB ON RAMP FROM I-91 SB	SUN	MON	TUE	WED	THU	FRI	SAT
DAY	0	0	07/29/2014	07/30/2014	07/31/2014	0	0
DATE	0	0	07/29/2014	07/30/2014	07/31/2014	0	0
TYPE							
HOUR							
	2014 ADT = 39800		ACF = NA				

12A	0	0	0	692	686	0	0
01A	0	0	0	620	624	0	0
02A	0	0	521	530	0	0	0
03A	0	0	656	652	0	0	0
04A	0	0	1037	993	0	0	0
05A	0	0	1032	1028	0	0	0
06A	0	0	2565	2514	0	0	0
07A	0	0	2984	3012	0	0	0
08A	0	0	2815	2814	0	0	0
09A	0	0	2472	2353	0	0	0
10A	0	0	2399	2405	0	0	0
11A	0	0	2343	2354	0	0	0
12P	0	0	2441	2452	0	0	0
01P	0	0	2422	2444	0	0	0
02P	0	0	2325	2313	0	0	0
03P	0	0	2604	2641	0	0	0
04P	0	0	2519	2529	0	0	0
05P	0	0	2400	2417	0	0	0
06P	0	0	2175	2212	0	0	0
07P	0	0	1766	1803	0	0	0
08P	0	0	1535	1533	0	0	0
09P	0	0	1008	993	0	0	0
10P	0	0	989	995	0	0	0
11P	0	0	870	982	0	0	0
TOT	0	0	41878	43281	1310	0	0

STATE OF CONNECTICUT
DEPARTMENT OF TRANSPORTATION
BUREAU OF POLICY AND PLANNING
PLANNING INVENTORY AND DATA

TRAFFIC RECORDER DATA

TOWN OF NEW HAVEN	ROUTE 95						DIRECTION N
NB OFF RAMP TO I-91 NB (EXIT 48)	SUN	MON	TUE	WED	THU	FRI	SAT
DAY	0	0	07/29/2014	07/30/2014	07/31/2014	0	0
DATE							
TYPE							
HOUR							
	2014 ADT = 37300		ACF = NA				

12A	0	0	0	817	707	0	0
01A	0	0	0	513	580	0	0
02A	0	0	492	479	642	0	0
03A	0	0	524	537	0	0	0
04A	0	0	752	764	0	0	0
05A	0	0	1217	1232	0	0	0
06A	0	0	1970	2007	0	0	0
07A	0	0	2546	2529	0	0	0
08A	0	0	2666	2675	0	0	0
09A	0	0	2151	2162	0	0	0
10A	0	0	1991	1968	0	0	0
11A	0	0	2266	2268	0	0	0
12P	0	0	2392	2427	0	0	0
01P	0	0	2470	2492	0	0	0
02P	0	0	2425	2460	0	0	0
03P	0	0	2524	2519	0	0	0
04P	0	0	2520	2499	0	0	0
05P	0	0	2286	2270	0	0	0
06P	0	0	1999	1981	0	0	0
07P	0	0	1711	1714	0	0	0
08P	0	0	1520	1516	0	0	0
09P	0	0	1034	1027	0	0	0
10P	0	0	908	902	0	0	0
11P	0	0	833	827	0	0	0
TOT	0	0	39197	40585	1929	0	0

STATE OF CONNECTICUT
DEPARTMENT OF TRANSPORTATION
BUREAU OF POLICY AND PLANNING
PLANNING INVENTORY AND DATA

TRAFFIC RECORDER DATA

TOWN OF NEW HAVEN	ROUTE 95						DIRECTION S
SB OFF RAMP TO ROUTE 34 WB (EXIT 47)	SUN	MON	TUE	WED	THU	FRI	SAT
DAY	0	07/28/2014	07/29/2014	07/30/2014	0	0	0
DATE							
TYPE							
HOUR							
	2014 ADT = 11600	ACF = NA					

12A	0	0	93	75	0	0	0
01A	0	0	67	68	0	0	0
02A	0	0	38	44	0	0	0
03A	0	35	46	0	0	0	0
04A	0	95	80	0	0	0	0
05A	0	300	299	0	0	0	0
06A	0	945	927	0	0	0	0
07A	0	1260	1175	0	0	0	0
08A	0	1087	1105	0	0	0	0
09A	0	934	941	0	0	0	0
10A	0	767	749	0	0	0	0
11A	0	653	607	0	0	0	0
12P	0	669	656	0	0	0	0
01P	0	662	655	0	0	0	0
02P	0	696	723	0	0	0	0
03P	0	692	715	0	0	0	0
04P	0	750	776	0	0	0	0
05P	0	739	740	0	0	0	0
06P	0	644	641	0	0	0	0
07P	0	439	438	0	0	0	0
08P	0	366	361	0	0	0	0
09P	0	294	316	0	0	0	0
10P	0	259	293	0	0	0	0
11P	0	143	181	0	0	0	0
TOT	0	12429	12622	187	0	0	0

STATE OF CONNECTICUT
DEPARTMENT OF TRANSPORTATION
BUREAU OF POLICY AND PLANNING
PLANNING INVENTORY AND DATA

TRAFFIC RECORDER DATA

TOWN OF NEW HAVEN		ROUTE 95						DIRECTION N
NB ON RAMP FROM WOOSTER STREET #1		SUN	MON	TUE	WED	THU	FRI	SAT
DAY	DATE	0	0	06/17/2014	06/18/2014	06/19/2014	0	0
TYPE	HOUR	2014 ADT = 4900		ACF = NA				

12A		0	0	0	38	26	0	0
01A		0	0	0	27	33	0	0
02A		0	0	0	13	11	0	0
03A		0	0	16	14	0	0	0
04A		0	0	22	17	0	0	0
05A		0	0	73	63	0	0	0
06A		0	0	144	141	0	0	0
07A		0	0	352	260	0	0	0
08A		0	0	248	260	0	0	0
09A		0	0	253	275	0	0	0
10A		0	0	276	265	0	0	0
11A		0	0	287	295	0	0	0
12P		0	0	329	323	0	0	0
01P		0	0	382	351	0	0	0
02P		0	0	379	271	0	0	0
03P		0	0	483	459	0	0	0
04P		0	0	546	538	0	0	0
05P		0	0	559	557	0	0	0
06P		0	0	355	365	0	0	0
07P		0	0	261	277	0	0	0
08P		0	0	210	213	0	0	0
09P		0	0	159	167	0	0	0
10P		0	0	97	92	0	0	0
11P		0	0	84	75	0	0	0
TOT		0	0	5515	5356	70	0	0

STATE OF CONNECTICUT
DEPARTMENT OF TRANSPORTATION
BUREAU OF POLICY AND PLANNING
PLANNING INVENTORY AND DATA

TRAFFIC RECORDER DATA

TOWN OF NEW HAVEN

ROUTE 95

DIRECTION N

NB ON RAMP FROM I-91 SB

DAY	SUN	MON	TUE	WED	THU	FRI	SAT
DATE	0	0	07/29/2014	07/30/2014	07/31/2014	0	0
TYPE							
HOUR							

2014 ADT = 16600

ACF = NA

12A	0	0	0	122	115	0	0
01A	0	0	81	72	0	0	0
02A	0	0	62	49	0	0	0
03A	0	0	51	52	0	0	0
04A	0	0	85	87	0	0	0
05A	0	0	223	209	0	0	0
06A	0	0	724	697	0	0	0
07A	0	0	989	1048	0	0	0
08A	0	0	1175	1195	0	0	0
09A	0	0	1082	1157	0	0	0
10A	0	0	1068	1131	0	0	0
11A	0	0	1149	1109	0	0	0
12P	0	0	1087	1156	0	0	0
01P	0	0	1193	1069	0	0	0
02P	0	0	1217	1155	0	0	0
03P	0	0	1413	1396	0	0	0
04P	0	0	1399	1371	0	0	0
05P	0	0	1293	1176	0	0	0
06P	0	0	1160	1206	0	0	0
07P	0	0	928	905	0	0	0
08P	0	0	692	728	0	0	0
09P	0	0	363	371	0	0	0
10P	0	0	332	297	0	0	0
11P	0	0	208	145	0	0	0
TOT	0	0	17974	17903	115	0	0

STATE OF CONNECTICUT
DEPARTMENT OF TRANSPORTATION
BUREAU OF POLICY AND PLANNING
PLANNING INVENTORY AND DATA

TRAFFIC RECORDER DATA

TOWN OF NEW HAVEN

ROUTE 95

DIRECTION S

SB OFF RAMP TO I-91 NB (EXIT 48)

DAY	SUN	MON	TUE	WED	THU	FRI	SAT
DATE	0	0	07/29/2014	07/30/2014	07/31/2014	0	0
TYPE							
HOUR							

2014 ADT = 20800 ACF = NA

12A	0	0	0	220	231	0	0
01A	0	0	102	84	154	0	0
02A	0	0	94	98	0	0	0
03A	0	0	103	107	0	0	0
04A	0	0	225	199	0	0	0
05A	0	0	478	485	0	0	0
06A	0	0	1041	1134	0	0	0
07A	0	0	1634	1690	0	0	0
08A	0	0	1703	1858	0	0	0
09A	0	0	1459	1512	0	0	0
10A	0	0	1239	1084	0	0	0
11A	0	0	1261	1241	0	0	0
12P	0	0	1285	1323	0	0	0
01P	0	0	1245	1302	0	0	0
02P	0	0	1419	1404	0	0	0
03P	0	0	1581	1512	0	0	0
04P	0	0	1446	1557	0	0	0
05P	0	0	1465	1472	0	0	0
06P	0	0	1208	1165	0	0	0
07P	0	0	891	950	0	0	0
08P	0	0	745	830	0	0	0
09P	0	0	577	721	0	0	0
10P	0	0	609	532	0	0	0
11P	0	0	361	454	0	0	0
TOT	0	0	22171	22934	385	0	0

STATE OF CONNECTICUT
DEPARTMENT OF TRANSPORTATION
BUREAU OF POLICY AND PLANNING
PLANNING INVENTORY AND DATA

TRAFFIC RECORDER DATA

TOWN OF NEW HAVEN	ROUTE 95							DIRECTION S
SB OFF RAMP TO HAMILTON ST #2 (EXIT 48)	SUN	MON	TUE	WED	THU	FRI	SAT	
DAY	0	0	0	06/18/2014	06/19/2014	0	0	
DATE								
TYPE								
HOUR								
	2014 ADT = 3200		ACF = NA					

12A	0	0	0	0	20	0	0	
01A	0	0	0	18	12	0	0	
02A	0	0	0	15	25	0	0	
03A	0	0	0	19	0	0	0	
04A	0	0	0	25	0	0	0	
05A	0	0	0	113	0	0	0	
06A	0	0	0	241	0	0	0	
07A	0	0	0	282	0	0	0	
08A	0	0	0	323	0	0	0	
09A	0	0	0	288	0	0	0	
10A	0	0	0	219	0	0	0	
11A	0	0	0	221	0	0	0	
12P	0	0	0	236	0	0	0	
01P	0	0	0	194	0	0	0	
02P	0	0	0	195	0	0	0	
03P	0	0	0	179	0	0	0	
04P	0	0	0	147	0	0	0	
05P	0	0	0	177	0	0	0	
06P	0	0	0	170	0	0	0	
07P	0	0	0	150	0	0	0	
08P	0	0	0	101	0	0	0	
09P	0	0	0	93	0	0	0	
10P	0	0	0	64	0	0	0	
11P	0	0	0	39	0	0	0	
TOT	0	0	0	3509	57	0	0	

STATE OF CONNECTICUT
DEPARTMENT OF TRANSPORTATION
BUREAU OF POLICY AND PLANNING
PLANNING INVENTORY AND DATA

TRAFFIC RECORDER DATA

TOWN OF NEW HAVEN

ROUTE 95

DIRECTION N

NB OFF RAMP TO WOODWARD AVENUE (EXIT 50)

DAY	SUN	MON	TUE	WED	THU	FRI	SAT
DATE	0	05/12/2014	05/13/2014	05/14/2014	0	0	0
TYPE							
HOUR							

2014 ADT = 9800 ACF = NA

12A	0	0	132	385	0	0	0
01A	0	0	61	187	0	0	0
02A	0	0	31	155	0	0	0
03A	0	18	21	0	0	0	0
04A	0	28	39	0	0	0	0
05A	0	109	95	0	0	0	0
06A	0	284	290	0	0	0	0
07A	0	414	452	0	0	0	0
08A	0	404	424	0	0	0	0
09A	0	477	507	0	0	0	0
10A	0	479	493	0	0	0	0
11A	0	579	445	0	0	0	0
12P	0	554	459	0	0	0	0
01P	0	662	492	0	0	0	0
02P	0	758	743	0	0	0	0
03P	0	915	991	0	0	0	0
04P	0	984	779	0	0	0	0
05P	0	1011	681	0	0	0	0
06P	0	716	528	0	0	0	0
07P	0	643	459	0	0	0	0
08P	0	508	643	0	0	0	0
09P	0	400	346	0	0	0	0
10P	0	284	760	0	0	0	0
11P	0	202	774	0	0	0	0
TOT	0	10429	10645	727	0	0	0

STATE OF CONNECTICUT
 DEPARTMENT OF TRANSPORTATION
 BUREAU OF POLICY AND PLANNING
 PLANNING INVENTORY AND DATA

TRAFFIC RECORDER DATA

TOWN OF NEW HAVEN	ROUTE 95							DIRECTION S
SB ON RAMP FROM WOODWARD AVENUE	SUN	MON	TUE	WED	THU	FRI	SAT	
DAY	0	05/12/2014	05/13/2014	05/14/2014	0	0	0	
DATE								
TYPE								
HOUR								
	2014 ADT = 16000	ACF = NA						

12A	0	0	122	135	0	0	0	
01A	0	0	100	122	0	0	0	
02A	0	0	89	97	0	0	0	
03A	0	102	106	0	0	0	0	
04A	0	216	225	0	0	0	0	
05A	0	543	546	0	0	0	0	
06A	0	1205	1207	0	0	0	0	
07A	0	1391	1401	0	0	0	0	
08A	0	1303	1327	0	0	0	0	
09A	0	1053	1061	0	0	0	0	
10A	0	899	914	0	0	0	0	
11A	0	917	933	0	0	0	0	
12P	0	1046	1043	0	0	0	0	
01P	0	1055	1039	0	0	0	0	
02P	0	1050	1038	0	0	0	0	
03P	0	1080	1082	0	0	0	0	
04P	0	1024	1014	0	0	0	0	
05P	0	1000	995	0	0	0	0	
06P	0	921	897	0	0	0	0	
07P	0	707	697	0	0	0	0	
08P	0	531	542	0	0	0	0	
09P	0	403	423	0	0	0	0	
10P	0	402	408	0	0	0	0	
11P	0	221	219	0	0	0	0	
TOT	0	17069	17428	354	0	0	0	

STATE OF CONNECTICUT
DEPARTMENT OF TRANSPORTATION
BUREAU OF POLICY AND PLANNING
PLANNING INVENTORY AND DATA

TRAFFIC RECORDER DATA

TOWN OF NEW HAVEN	ROUTE 95						DIRECTION S
SB ON RAMP FROM US1 SB (SALTONSTALL PKWY)	SUN	MON	TUE	WED	THU	FRI	SAT
DAY	0	05/12/2014	05/13/2014	05/14/2014	0	0	0
DATE							
TYPE							
HOUR							
	2014 ADT = 12500		ACF = NA				

12A	0	0	44	54	0	0	0
01A	0	0	27	30	0	0	0
02A	0	0	26	39	0	0	0
03A	0	41	47	0	0	0	0
04A	0	111	95	0	0	0	0
05A	0	381	384	0	0	0	0
06A	0	939	966	0	0	0	0
07A	0	1401	1391	0	0	0	0
08A	0	1210	1195	0	0	0	0
09A	0	805	781	0	0	0	0
10A	0	770	761	0	0	0	0
11A	0	689	769	0	0	0	0
12P	0	779	778	0	0	0	0
01P	0	817	803	0	0	0	0
02P	0	832	834	0	0	0	0
03P	0	826	803	0	0	0	0
04P	0	883	871	0	0	0	0
05P	0	817	810	0	0	0	0
06P	0	686	681	0	0	0	0
07P	0	472	483	0	0	0	0
08P	0	430	432	0	0	0	0
09P	0	278	300	0	0	0	0
10P	0	203	199	0	0	0	0
11P	0	155	155	0	0	0	0
TOT	0	13525	13635	123	0	0	0

STATE OF CONNECTICUT
DEPARTMENT OF TRANSPORTATION
BUREAU OF POLICY AND PLANNING
PLANNING INVENTORY AND DATA

TRAFFIC RECORDER DATA

TOWN OF NEW HAVEN		ROUTE						DIRECTION N
LOCATION FILE ERROR	DAY	SUN	MON	TUE	WED	THU	FRI	SAT
DATE		0	05/12/2014	05/13/2014	05/14/2014	0	0	0
TYPE								
HOUR								
		2014 ADT = 13700		ACF = NA				

12A		0	0	103	135	0	0	0
01A		0	0	64	63	0	0	0
02A		0	0	40	51	0	0	0
03A		0	34	48	0	0	0	0
04A		0	52	60	0	0	0	0
05A		0	175	201	0	0	0	0
06A		0	403	442	0	0	0	0
07A		0	700	687	0	0	0	0
08A		0	736	695	0	0	0	0
09A		0	637	656	0	0	0	0
10A		0	698	691	0	0	0	0
11A		0	730	730	0	0	0	0
12P		0	777	799	0	0	0	0
01P		0	769	777	0	0	0	0
02P		0	916	974	0	0	0	0
03P		0	1186	1194	0	0	0	0
04P		0	1331	1309	0	0	0	0
05P		0	1265	1288	0	0	0	0
06P		0	881	1017	0	0	0	0
07P		0	687	643	0	0	0	0
08P		0	500	594	0	0	0	0
09P		0	339	392	0	0	0	0
10P		0	275	330	0	0	0	0
11P		0	179	197	0	0	0	0
TOT		0	13270	13931	249	0	0	0

STATE OF CONNECTICUT
DEPARTMENT OF TRANSPORTATION
BUREAU OF POLICY AND PLANNING
PLANNING INVENTORY AND DATA

TRAFFIC RECORDER DATA

TOWN OF NEW HAVEN	ROUTE 95						DIRECTION N
(A RAMP) NB EXIT TO SR 745	SUN	MON	TUE	WED	THU	FRI	SAT
DAY	0	05/12/2014	05/13/2014	05/14/2014	0	0	0
DATE							
TYPE							
HOUR							
	2014 ADT = 400		ACF = NA				

12A	0	0	0	0	0	0	0
01A	0	0	0	0	0	0	0
02A	0	0	0	0	0	0	0
03A	0	0	0	0	0	0	0
04A	0	4	0	0	0	0	0
05A	0	5	0	0	0	0	0
06A	0	11	0	0	0	0	0
07A	0	25	0	0	0	0	0
08A	0	15	0	0	0	0	0
09A	0	34	0	0	0	0	0
10A	0	34	0	0	0	0	0
11A	0	34	0	0	0	0	0
12P	0	46	0	0	0	0	0
01P	0	30	0	0	0	0	0
02P	0	23	0	0	0	0	0
03P	0	19	0	0	0	0	0
04P	0	9	0	0	0	0	0
05P	0	11	0	0	0	0	0
06P	0	31	0	0	0	0	0
07P	0	36	0	0	0	0	0
08P	0	26	0	0	0	0	0
09P	0	6	0	0	0	0	0
10P	0	14	0	0	0	0	0
11P	0	29	0	0	0	0	0
TOT	0	442	0	0	0	0	0

STATE OF CONNECTICUT
 DEPARTMENT OF TRANSPORTATION
 BUREAU OF POLICY AND PLANNING
 PLANNING INVENTORY AND DATA

TRAFFIC RECORDER DATA

TOWN OF NEW HAVEN	ROUTE 95						DIRECTION S
(A RAMP) SB ACC FR RTE 10	SUN	MON	TUE	WED	THU	FRI	SAT
DAY	0	05/12/2014	05/13/2014	05/14/2014	0	0	0
DATE							
TYPE							
HOUR							
	2014 ADT = 1500		ACF = NA				

12A	0	0	20	31	0	0	0
01A	0	0	7	6	0	0	0
02A	0	0	3	12	0	0	0
03A	0	0	5	11	0	0	0
04A	0	1	7	0	0	0	0
05A	0	27	19	0	0	0	0
06A	0	37	31	0	0	0	0
07A	0	56	65	0	0	0	0
08A	0	46	99	0	0	0	0
09A	0	46	80	0	0	0	0
10A	0	67	75	0	0	0	0
11A	0	52	62	0	0	0	0
12P	0	63	56	0	0	0	0
01P	0	61	64	0	0	0	0
02P	0	65	79	0	0	0	0
03P	0	109	157	0	0	0	0
04P	0	203	354	0	0	0	0
05P	0	253	373	0	0	0	0
06P	0	85	91	0	0	0	0
07P	0	35	42	0	0	0	0
08P	0	45	48	0	0	0	0
09P	0	121	150	0	0	0	0
10P	0	16	33	0	0	0	0
11P	0	7	15	0	0	0	0
TOT	0	1395	1935	60	0	0	0

STATE OF CONNECTICUT
DEPARTMENT OF TRANSPORTATION
BUREAU OF POLICY AND PLANNING
PLANNING INVENTORY AND DATA

TRAFFIC RECORDER DATA

TOWN OF NEW HAVEN	ROUTE 95						DIRECTION N
(A RAMP) NB ACC FR RTE 10	SUN	MON	TUE	WED	THU	FRI	SAT
DAY	0	05/12/2014	05/13/2014	05/14/2014	0	0	0
DATE							
TYPE							
HOUR							
	2014 ADT = 4800		ACF = NA				

12A	0	0	34	56	0	0	0
01A	0	0	22	32	0	0	0
02A	0	0	43	62	0	0	0
03A	0	0	52	47	0	0	0
04A	0	45	57	0	0	0	0
05A	0	80	96	0	0	0	0
06A	0	245	253	0	0	0	0
07A	0	281	265	0	0	0	0
08A	0	314	303	0	0	0	0
09A	0	298	320	0	0	0	0
10A	0	256	300	0	0	0	0
11A	0	273	275	0	0	0	0
12P	0	345	289	0	0	0	0
01P	0	318	344	0	0	0	0
02P	0	344	353	0	0	0	0
03P	0	418	426	0	0	0	0
04P	0	475	403	0	0	0	0
05P	0	383	422	0	0	0	0
06P	0	275	279	0	0	0	0
07P	0	194	205	0	0	0	0
08P	0	168	171	0	0	0	0
09P	0	127	106	0	0	0	0
10P	0	127	98	0	0	0	0
11P	0	49	62	0	0	0	0
TOT	0	5015	5178	197	0	0	0

STATE OF CONNECTICUT
DEPARTMENT OF TRANSPORTATION
BUREAU OF POLICY AND PLANNING
PLANNING INVENTORY AND DATA

TRAFFIC RECORDER DATA

TOWN OF NEW HAVEN	ROUTE 95						DIRECTION S
(A RAMP) SB EXIT TO RTE 10	SUN	MON	TUE	WED	THU	FRI	SAT
DAY	0	05/12/2014	05/13/2014	05/14/2014	0	0	0
DATE							
TYPE							
HOUR							
	2014 ADT = 650		ACF = NA				

12A	0	0	6	18	0	0	0
01A	0	0	3	1	0	0	0
02A	0	0	12	21	0	0	0
03A	0	2	12	0	0	0	0
04A	0	1	8	0	0	0	0
05A	0	5	13	0	0	0	0
06A	0	20	24	0	0	0	0
07A	0	107	105	0	0	0	0
08A	0	55	30	0	0	0	0
09A	0	33	19	0	0	0	0
10A	0	29	36	0	0	0	0
11A	0	21	28	0	0	0	0
12P	0	32	25	0	0	0	0
01P	0	69	31	0	0	0	0
02P	0	41	57	0	0	0	0
03P	0	57	44	0	0	0	0
04P	0	45	48	0	0	0	0
05P	0	42	33	0	0	0	0
06P	0	29	25	0	0	0	0
07P	0	22	24	0	0	0	0
08P	0	24	24	0	0	0	0
09P	0	14	32	0	0	0	0
10P	0	13	31	0	0	0	0
11P	0	8	12	0	0	0	0
TOT	0	669	682	40	0	0	0

STATE OF CONNECTICUT
DEPARTMENT OF TRANSPORTATION
BUREAU OF POLICY AND PLANNING
PLANNING INVENTORY AND DATA

TRAFFIC RECORDER DATA

TOWN OF NEW HAVEN	ROUTE 95						DIRECTION S
SB OFF RAMP TO SR 745 (X44 KIMBERLY AVE)	SUN	MON	TUE	WED	THU	FRI	SAT
DAY	0	0	0	06/15/2011	06/16/2011	0	0
DATE							
TYPE							
HOUR							
	2011 ADT = 5600		ACF = NA				

12A	0	0	0	0	88	0	0
01A	0	0	0	0	32	0	0
02A	0	0	0	0	27	0	0
03A	0	0	0	14	0	0	0
04A	0	0	0	19	0	0	0
05A	0	0	0	54	0	0	0
06A	0	0	0	139	0	0	0
07A	0	0	0	240	0	0	0
08A	0	0	0	330	0	0	0
09A	0	0	0	307	0	0	0
10A	0	0	0	290	0	0	0
11A	0	0	0	297	0	0	0
12P	0	0	0	384	0	0	0
01P	0	0	0	330	0	0	0
02P	0	0	0	430	0	0	0
03P	0	0	0	462	0	0	0
04P	0	0	0	551	0	0	0
05P	0	0	0	569	0	0	0
06P	0	0	0	442	0	0	0
07P	0	0	0	411	0	0	0
08P	0	0	0	313	0	0	0
09P	0	0	0	210	0	0	0
10P	0	0	0	169	0	0	0
11P	0	0	0	144	0	0	0
TOT	0	0	0	6105	147	0	0

STATE OF CONNECTICUT
DEPARTMENT OF TRANSPORTATION
BUREAU OF POLICY AND PLANNING
PLANNING INVENTORY AND DATA

TRAFFIC RECORDER DATA

TOWN OF NEW HAVEN	ROUTE 95							DIRECTION N
NB OFF RAMP TO SR 745(X44 KIMBERLY AVE)	SUN	MON	TUE	WED	THU	FRI	SAT	
DAY	0	05/16/2011	05/17/2011	0	0	0	0	
DATE								
TYPE								
HOUR								
	2011 ADT = 3300		ACF = NA					

12A	0	0	61	0	0	0	0	
01A	0	0	16	0	0	0	0	
02A	0	0	15	0	0	0	0	
03A	0	15	0	0	0	0	0	
04A	0	26	0	0	0	0	0	
05A	0	52	0	0	0	0	0	
06A	0	164	0	0	0	0	0	
07A	0	285	0	0	0	0	0	
08A	0	307	0	0	0	0	0	
09A	0	177	0	0	0	0	0	
10A	0	191	0	0	0	0	0	
11A	0	190	0	0	0	0	0	
12P	0	218	0	0	0	0	0	
01P	0	224	0	0	0	0	0	
02P	0	267	0	0	0	0	0	
03P	0	240	0	0	0	0	0	
04P	0	181	0	0	0	0	0	
05P	0	195	0	0	0	0	0	
06P	0	188	0	0	0	0	0	
07P	0	198	0	0	0	0	0	
08P	0	136	0	0	0	0	0	
09P	0	145	0	0	0	0	0	
10P	0	86	0	0	0	0	0	
11P	0	102	0	0	0	0	0	
TOT	0	3587	92	0	0	0	0	

STATE OF CONNECTICUT
DEPARTMENT OF TRANSPORTATION
BUREAU OF POLICY AND PLANNING
PLANNING INVENTORY AND DATA

TRAFFIC RECORDER DATA

TOWN OF NEW HAVEN	ROUTE 95							DIRECTION S
SB ON RAMP FROM ROUTE 10(ELLA GRASSO BLVD)	SUN	MON	TUE	WED	THU	FRI	SAT	
DAY	0	05/16/2011	05/17/2011	0	0	0	0	
DATE								
TYPE								
HOUR								
	2011 ADT = 4000		ACF = NA					

12A	0	0	23	0	0	0	0	
01A	0	0	18	0	0	0	0	
02A	0	14	0	0	0	0	0	
03A	0	22	0	0	0	0	0	
04A	0	44	0	0	0	0	0	
05A	0	107	0	0	0	0	0	
06A	0	224	0	0	0	0	0	
07A	0	265	0	0	0	0	0	
08A	0	256	0	0	0	0	0	
09A	0	191	0	0	0	0	0	
10A	0	241	0	0	0	0	0	
11A	0	216	0	0	0	0	0	
12P	0	246	0	0	0	0	0	
01P	0	257	0	0	0	0	0	
02P	0	284	0	0	0	0	0	
03P	0	327	0	0	0	0	0	
04P	0	467	0	0	0	0	0	
05P	0	471	0	0	0	0	0	
06P	0	257	0	0	0	0	0	
07P	0	159	0	0	0	0	0	
08P	0	134	0	0	0	0	0	
09P	0	103	0	0	0	0	0	
10P	0	72	0	0	0	0	0	
11P	0	53	0	0	0	0	0	
TOT	0	4410	41	0	0	0	0	

STATE OF CONNECTICUT
DEPARTMENT OF TRANSPORTATION
BUREAU OF POLICY AND PLANNING
PLANNING INVENTORY AND DATA

TRAFFIC RECORDER DATA

TOWN OF NEW HAVEN	ROUTE 95						DIRECTION S
SB OFF RAMP TO ROUTE 10 (EXIT 45)	SUN	MON	TUE	WED	THU	FRI	SAT
DAY	0	06/20/2011	06/21/2011	06/22/2011	0	0	0
DATE							
TYPE							
HOUR							
	2011 ADT = 5300		ACF = NA				

12A	0	0	65	61	0	0	0
01A	0	0	51	47	0	0	0
02A	0	22	47	0	0	0	0
03A	0	28	34	0	0	0	0
04A	0	65	50	0	0	0	0
05A	0	104	109	0	0	0	0
06A	0	308	316	0	0	0	0
07A	0	562	463	0	0	0	0
08A	0	558	549	0	0	0	0
09A	0	360	390	0	0	0	0
10A	0	310	317	0	0	0	0
11A	0	325	345	0	0	0	0
12P	0	317	408	0	0	0	0
01P	0	301	381	0	0	0	0
02P	0	350	362	0	0	0	0
03P	0	356	420	0	0	0	0
04P	0	347	351	0	0	0	0
05P	0	321	283	0	0	0	0
06P	0	234	291	0	0	0	0
07P	0	212	204	0	0	0	0
08P	0	191	204	0	0	0	0
09P	0	138	151	0	0	0	0
10P	0	123	130	0	0	0	0
11P	0	138	120	0	0	0	0
TOT	0	5670	6041	108	0	0	0

STATE OF CONNECTICUT
DEPARTMENT OF TRANSPORTATION
BUREAU OF POLICY AND PLANNING
PLANNING INVENTORY AND DATA

TRAFFIC RECORDER DATA

TOWN OF NEW HAVEN

ROUTE 95

DIRECTION N

NB ON RAMP FROM SR 745 (KIMBERLY AVE)

DAY	SUN	MON	TUE	WED	THU	FRI	SAT
DATE	0	0	0	06/15/2011	06/16/2011	0	0
TYPE							
HOUR							

2011 ADT = 8300

ACF = NA

12A	0	0	0	0	57	0	0
01A	0	0	0	0	54	0	0
02A	0	0	0	31	33	0	0
03A	0	0	0	23	0	0	0
04A	0	0	0	72	0	0	0
05A	0	0	0	184	0	0	0
06A	0	0	0	466	0	0	0
07A	0	0	0	742	0	0	0
08A	0	0	0	671	0	0	0
09A	0	0	0	491	0	0	0
10A	0	0	0	409	0	0	0
11A	0	0	0	487	0	0	0
12P	0	0	0	472	0	0	0
01P	0	0	0	511	0	0	0
02P	0	0	0	565	0	0	0
03P	0	0	0	596	0	0	0
04P	0	0	0	649	0	0	0
05P	0	0	0	732	0	0	0
06P	0	0	0	479	0	0	0
07P	0	0	0	475	0	0	0
08P	0	0	0	408	0	0	0
09P	0	0	0	274	0	0	0
10P	0	0	0	200	0	0	0
11P	0	0	0	128	0	0	0
TOT	0	0	0	9065	144	0	0

STATE OF CONNECTICUT
DEPARTMENT OF TRANSPORTATION
BUREAU OF POLICY AND PLANNING
PLANNING INVENTORY AND DATA

TRAFFIC RECORDER DATA

TOWN OF NEW HAVEN	ROUTE 95							DIRECTION N
NB ON RAMP FROM ROUTE 10(ELLA GRASSO BLVD)	SUN	MON	TUE	WED	THU	FRI	SAT	
DAY	0	05/16/2011	05/17/2011	0	0	0	0	
DATE	0	05/16/2011	05/17/2011	0	0	0	0	
TYPE								
HOUR								
	2011 ADT = 4500		ACF = NA					

12A	0	0	30	0	0	0	0	
01A	0	0	26	0	0	0	0	
02A	0	0	27	0	0	0	0	
03A	0	12	0	0	0	0	0	
04A	0	38	0	0	0	0	0	
05A	0	114	0	0	0	0	0	
06A	0	261	0	0	0	0	0	
07A	0	349	0	0	0	0	0	
08A	0	337	0	0	0	0	0	
09A	0	314	0	0	0	0	0	
10A	0	276	0	0	0	0	0	
11A	0	314	0	0	0	0	0	
12P	0	299	0	0	0	0	0	
01P	0	312	0	0	0	0	0	
02P	0	371	0	0	0	0	0	
03P	0	386	0	0	0	0	0	
04P	0	405	0	0	0	0	0	
05P	0	317	0	0	0	0	0	
06P	0	220	0	0	0	0	0	
07P	0	142	0	0	0	0	0	
08P	0	159	0	0	0	0	0	
09P	0	107	0	0	0	0	0	
10P	0	84	0	0	0	0	0	
11P	0	63	0	0	0	0	0	
TOT	0	4880	83	0	0	0	0	

STATE OF CONNECTICUT
 DEPARTMENT OF TRANSPORTATION
 BUREAU OF POLICY AND PLANNING
 PLANNING INVENTORY AND DATA

TRAFFIC RECORDER DATA

TOWN OF NEW HAVEN	ROUTE 95							DIRECTION S
SB ON RAMP FROM SARGENT DRIVE (S JCT)	SUN	MON	TUE	WED	THU	FRI	SAT	
DAY								
DATE	0	0	0	05/18/2011	05/19/2011	0	0	
TYPE								
HOUR								
	2011 ADT = 6600		ACF = NA					

12A	0	0	0	0	43	0	0	
01A	0	0	0	0	39	0	0	
02A	0	0	0	0	21	0	0	
03A	0	0	0	18	0	0	0	
04A	0	0	0	26	0	0	0	
05A	0	0	0	85	0	0	0	
06A	0	0	0	222	0	0	0	
07A	0	0	0	316	0	0	0	
08A	0	0	0	408	0	0	0	
09A	0	0	0	378	0	0	0	
10A	0	0	0	321	0	0	0	
11A	0	0	0	414	0	0	0	
12P	0	0	0	423	0	0	0	
01P	0	0	0	453	0	0	0	
02P	0	0	0	526	0	0	0	
03P	0	0	0	678	0	0	0	
04P	0	0	0	849	0	0	0	
05P	0	0	0	802	0	0	0	
06P	0	0	0	446	0	0	0	
07P	0	0	0	251	0	0	0	
08P	0	0	0	213	0	0	0	
09P	0	0	0	196	0	0	0	
10P	0	0	0	110	0	0	0	
11P	0	0	0	64	0	0	0	
TOT	0	0	0	7199	103	0	0	

STATE OF CONNECTICUT
DEPARTMENT OF TRANSPORTATION
BUREAU OF POLICY AND PLANNING
PLANNING INVENTORY AND DATA

TRAFFIC RECORDER DATA

TOWN OF NEW HAVEN	ROUTE 95							DIRECTION S
SB OFF RAMP TO SARGENT DRIVE (EXIT 46)	SUN	MON	TUE	WED	THU	FRI	SAT	
DAY								
DATE	0	0	0	05/18/2011	05/19/2011	0	0	
TYPE								
HOUR								
	2011 ADT = 6500		ACF = NA					

12A	0	0	0	0	48	0	0	
01A	0	0	0	0	20	0	0	
02A	0	0	0	0	20	0	0	
03A	0	0	0	53	0	0	0	
04A	0	0	0	103	0	0	0	
05A	0	0	0	275	0	0	0	
06A	0	0	0	429	0	0	0	
07A	0	0	0	641	0	0	0	
08A	0	0	0	663	0	0	0	
09A	0	0	0	432	0	0	0	
10A	0	0	0	388	0	0	0	
11A	0	0	0	419	0	0	0	
12P	0	0	0	473	0	0	0	
01P	0	0	0	583	0	0	0	
02P	0	0	0	497	0	0	0	
03P	0	0	0	435	0	0	0	
04P	0	0	0	397	0	0	0	
05P	0	0	0	367	0	0	0	
06P	0	0	0	334	0	0	0	
07P	0	0	0	144	0	0	0	
08P	0	0	0	241	0	0	0	
09P	0	0	0	145	0	0	0	
10P	0	0	0	48	0	0	0	
11P	0	0	0	87	0	0	0	
TOT	0	0	0	7154	88	0	0	

STATE OF CONNECTICUT
DEPARTMENT OF TRANSPORTATION
BUREAU OF POLICY AND PLANNING
PLANNING INVENTORY AND DATA

TRAFFIC RECORDER DATA

TOWN OF NEW HAVEN		ROUTE 95						DIRECTION N
NB OFF RAMP TO LONG WHARF DRIVE (EXIT 46)		SUN	MON	TUE	WED	THU	FRI	SAT
DAY	DATE	0	0	0	06/15/2011	06/16/2011	0	0
TYPE	HOUR	2011 ADT = 6000		ACF = NA				

12A		0	0	0	0	39	0	0
01A		0	0	0	0	27	0	0
02A		0	0	0	0	16	0	0
03A		0	0	0	59	0	0	0
04A		0	0	0	51	0	0	0
05A		0	0	0	182	0	0	0
06A		0	0	0	307	0	0	0
07A		0	0	0	613	0	0	0
08A		0	0	0	690	0	0	0
09A		0	0	0	382	0	0	0
10A		0	0	0	333	0	0	0
11A		0	0	0	412	0	0	0
12P		0	0	0	453	0	0	0
01P		0	0	0	365	0	0	0
02P		0	0	0	381	0	0	0
03P		0	0	0	370	0	0	0
04P		0	0	0	354	0	0	0
05P		0	0	0	347	0	0	0
06P		0	0	0	314	0	0	0
07P		0	0	0	230	0	0	0
08P		0	0	0	180	0	0	0
09P		0	0	0	240	0	0	0
10P		0	0	0	225	0	0	0
11P		0	0	0	82	0	0	0
TOT		0	0	0	6570	82	0	0

STATE OF CONNECTICUT
DEPARTMENT OF TRANSPORTATION
BUREAU OF POLICY AND PLANNING
PLANNING INVENTORY AND DATA

TRAFFIC RECORDER DATA

TOWN OF NEW HAVEN	ROUTE 95						DIRECTION N
NB ON RAMP FROM LONG WHARF DRIVE	SUN	MON	TUE	WED	THU	FRI	SAT
DAY							
DATE	0	0	0	05/18/2011	05/19/2011	0	0
TYPE							
HOUR							
	2011 ADT = 4300		ACF = NA				

12A	0	0	0	0	29	0	0
01A	0	0	0	0	21	0	0
02A	0	0	0	0	18	0	0
03A	0	0	0	17	0	0	0
04A	0	0	0	27	0	0	0
05A	0	0	0	58	0	0	0
06A	0	0	0	89	0	0	0
07A	0	0	0	152	0	0	0
08A	0	0	0	162	0	0	0
09A	0	0	0	198	0	0	0
10A	0	0	0	215	0	0	0
11A	0	0	0	284	0	0	0
12P	0	0	0	316	0	0	0
01P	0	0	0	314	0	0	0
02P	0	0	0	412	0	0	0
03P	0	0	0	511	0	0	0
04P	0	0	0	595	0	0	0
05P	0	0	0	396	0	0	0
06P	0	0	0	220	0	0	0
07P	0	0	0	184	0	0	0
08P	0	0	0	162	0	0	0
09P	0	0	0	195	0	0	0
10P	0	0	0	99	0	0	0
11P	0	0	0	55	0	0	0
TOT	0	0	0	4661	68	0	0

STATE OF CONNECTICUT
DEPARTMENT OF TRANSPORTATION
BUREAU OF POLICY AND PLANNING
PLANNING INVENTORY AND DATA

TRAFFIC RECORDER DATA

TOWN OF NEW HAVEN	ROUTE 95						DIRECTION S
SB ON RAMP FROM ROUTE 34 EB (R C LEE HWY)	SUN	MON	TUE	WED	THU	FRI	SAT
DAY	0	0	0	05/18/2011	05/19/2011	0	0
DATE	0	0	0	05/18/2011	05/19/2011	0	0
TYPE							
HOUR							
	2011 ADT = 8100		ACF = NA				

12A	0	0	0	0	130	0	0
01A	0	0	0	0	68	0	0
02A	0	0	0	18	0	0	0
03A	0	0	0	20	0	0	0
04A	0	0	0	27	0	0	0
05A	0	0	0	80	0	0	0
06A	0	0	0	216	0	0	0
07A	0	0	0	345	0	0	0
08A	0	0	0	430	0	0	0
09A	0	0	0	451	0	0	0
10A	0	0	0	476	0	0	0
11A	0	0	0	532	0	0	0
12P	0	0	0	594	0	0	0
01P	0	0	0	599	0	0	0
02P	0	0	0	675	0	0	0
03P	0	0	0	789	0	0	0
04P	0	0	0	840	0	0	0
05P	0	0	0	760	0	0	0
06P	0	0	0	534	0	0	0
07P	0	0	0	432	0	0	0
08P	0	0	0	331	0	0	0
09P	0	0	0	267	0	0	0
10P	0	0	0	197	0	0	0
11P	0	0	0	169	0	0	0
TOT	0	0	0	8782	198	0	0

STATE OF CONNECTICUT
DEPARTMENT OF TRANSPORTATION
BUREAU OF POLICY AND PLANNING
PLANNING INVENTORY AND DATA

TRAFFIC RECORDER DATA

TOWN OF NEW HAVEN	ROUTE 95						DIRECTION N
NB OFF RAMP TO ROUTE 34WB (EXIT 47)	SUN	MON	TUE	WED	THU	FRI	SAT
DAY	0	0	0	05/18/2011	05/19/2011	0	0
DATE							
TYPE							
HOUR							
	2011 ADT = 6400		ACF = NA				

12A	0	0	0	0	38	0	0
01A	0	0	0	0	26	0	0
02A	0	0	0	0	21	0	0
03A	0	0	0	14	0	0	0
04A	0	0	0	23	0	0	0
05A	0	0	0	104	0	0	0
06A	0	0	0	454	0	0	0
07A	0	0	0	671	0	0	0
08A	0	0	0	883	0	0	0
09A	0	0	0	549	0	0	0
10A	0	0	0	453	0	0	0
11A	0	0	0	453	0	0	0
12P	0	0	0	458	0	0	0
01P	0	0	0	459	0	0	0
02P	0	0	0	372	0	0	0
03P	0	0	0	390	0	0	0
04P	0	0	0	241	0	0	0
05P	0	0	0	311	0	0	0
06P	0	0	0	313	0	0	0
07P	0	0	0	221	0	0	0
08P	0	0	0	208	0	0	0
09P	0	0	0	194	0	0	0
10P	0	0	0	167	0	0	0
11P	0	0	0	101	0	0	0
TOT	0	0	0	7039	85	0	0

STATE OF CONNECTICUT
DEPARTMENT OF TRANSPORTATION
BUREAU OF POLICY AND PLANNING
PLANNING INVENTORY AND DATA

TRAFFIC RECORDER DATA

TOWN OF NEW HAVEN	ROUTE 95						DIRECTION S
SB ON RAMP FROM I-91 SB	SUN	MON	TUE	WED	THU	FRI	SAT
DAY	0	06/20/2011	06/21/2011	06/22/2011	0	0	0
DATE							
TYPE							
HOUR							
	2011 ADT = 41100		ACF = NA				

12A	0	0	697	585	0	0	0
01A	0	0	518	548	0	0	0
02A	0	0	536	535	0	0	0
03A	0	477	643	695	0	0	0
04A	0	879	967	949	0	0	0
05A	0	1616	1625	1615	0	0	0
06A	0	2226	2327	2325	0	0	0
07A	0	2839	2621	2687	0	0	0
08A	0	2921	3043	2867	0	0	0
09A	0	2340	2387	2452	0	0	0
10A	0	2378	2174	2344	0	0	0
11A	0	2352	2676	2460	0	0	0
12P	0	2579	2695	0	0	0	0
01P	0	2374	2455	0	0	0	0
02P	0	2540	2519	0	0	0	0
03P	0	2656	2780	0	0	0	0
04P	0	2657	2684	0	0	0	0
05P	0	2540	2409	0	0	0	0
06P	0	1994	2013	0	0	0	0
07P	0	1709	1799	0	0	0	0
08P	0	1450	1634	0	0	0	0
09P	0	1330	1442	0	0	0	0
10P	0	1099	1126	0	0	0	0
11P	0	1043	921	0	0	0	0
TOT	0	41999	44691	20062	0	0	0

STATE OF CONNECTICUT
DEPARTMENT OF TRANSPORTATION
BUREAU OF POLICY AND PLANNING
PLANNING INVENTORY AND DATA

TRAFFIC RECORDER DATA

TOWN OF NEW HAVEN

ROUTE 95

DIRECTION N

NB OFF RAMP TO I-91 NB (EXIT 48)

DAY	SUN	MON	TUE	WED	THU	FRI	SAT
DATE	0	06/20/2011	06/21/2011	06/22/2011	06/23/2011	0	0
TYPE							
HOUR							

2011 ADT = 38600 ACF = NA

12A	0	0	852	768	806	0	0
01A	0	0	645	697	656	0	0
02A	0	0	558	607	0	0	0
03A	0	484	551	512	0	0	0
04A	0	733	750	642	0	0	0
05A	0	1132	1176	1199	0	0	0
06A	0	2164	2120	2109	0	0	0
07A	0	2636	2642	2668	0	0	0
08A	0	2593	2589	2692	0	0	0
09A	0	1907	1995	1919	0	0	0
10A	0	1984	1942	1995	0	0	0
11A	0	2113	2179	2122	0	0	0
12P	0	2304	2373	2324	0	0	0
01P	0	2329	2379	2360	0	0	0
02P	0	2565	2514	2504	0	0	0
03P	0	2508	2515	2540	0	0	0
04P	0	2576	2610	2613	0	0	0
05P	0	2450	2217	2234	0	0	0
06P	0	1981	2077	2084	0	0	0
07P	0	1778	1805	1766	0	0	0
08P	0	1581	1557	1536	0	0	0
09P	0	1449	1496	1498	0	0	0
10P	0	1161	1170	1134	0	0	0
11P	0	869	904	910	0	0	0
TOT	0	39297	41616	41433	1462	0	0

STATE OF CONNECTICUT
DEPARTMENT OF TRANSPORTATION
BUREAU OF POLICY AND PLANNING
PLANNING INVENTORY AND DATA

TRAFFIC RECORDER DATA

TOWN OF NEW HAVEN		ROUTE 95						DIRECTION N
NB ON RAMP FROM ROUTE 34EB (R C LEE HWY)		SUN	MON	TUE	WED	THU	FRI	SAT
DAY	DATE	0	0	0	05/18/2011	05/19/2011	0	0
TYPE	HOUR	2011 ADT = 13200		ACF = NA				

12A		0	0	0	0	154	0	0
01A		0	0	0	0	100	0	0
02A		0	0	0	0	60	0	0
03A		0	0	0	57	0	0	0
04A		0	0	0	80	0	0	0
05A		0	0	0	175	0	0	0
06A		0	0	0	460	0	0	0
07A		0	0	0	695	0	0	0
08A		0	0	0	698	0	0	0
09A		0	0	0	570	0	0	0
10A		0	0	0	632	0	0	0
11A		0	0	0	727	0	0	0
12P		0	0	0	767	0	0	0
01P		0	0	0	783	0	0	0
02P		0	0	0	1076	0	0	0
03P		0	0	0	1397	0	0	0
04P		0	0	0	1438	0	0	0
05P		0	0	0	1386	0	0	0
06P		0	0	0	1086	0	0	0
07P		0	0	0	767	0	0	0
08P		0	0	0	492	0	0	0
09P		0	0	0	429	0	0	0
10P		0	0	0	329	0	0	0
11P		0	0	0	280	0	0	0
TOT		0	0	0	14324	314	0	0

STATE OF CONNECTICUT
DEPARTMENT OF TRANSPORTATION
BUREAU OF POLICY AND PLANNING
PLANNING INVENTORY AND DATA

TRAFFIC RECORDER DATA

TOWN OF NEW HAVEN

ROUTE 95

DIRECTION S

SB OFF RAMP TO ROUTE 34 WB (EXIT 47)

DAY	SUN	MON	TUE	WED	THU	FRI	SAT
DATE	0	0	0	05/18/2011	05/19/2011	0	0
TYPE							
HOUR							

2011 ADT = 12900

ACF = NA

12A	0	0	0	0	98	0	0
01A	0	0	0	0	71	0	0
02A	0	0	0	0	45	0	0
03A	0	0	0	47	0	0	0
04A	0	0	0	90	0	0	0
05A	0	0	0	314	0	0	0
06A	0	0	0	1146	0	0	0
07A	0	0	0	1558	0	0	0
08A	0	0	0	1377	0	0	0
09A	0	0	0	1151	0	0	0
10A	0	0	0	803	0	0	0
11A	0	0	0	707	0	0	0
12P	0	0	0	723	0	0	0
01P	0	0	0	726	0	0	0
02P	0	0	0	802	0	0	0
03P	0	0	0	852	0	0	0
04P	0	0	0	844	0	0	0
05P	0	0	0	828	0	0	0
06P	0	0	0	667	0	0	0
07P	0	0	0	444	0	0	0
08P	0	0	0	325	0	0	0
09P	0	0	0	287	0	0	0
10P	0	0	0	256	0	0	0
11P	0	0	0	178	0	0	0
TOT	0	0	0	14125	214	0	0

STATE OF CONNECTICUT
DEPARTMENT OF TRANSPORTATION
BUREAU OF POLICY AND PLANNING
PLANNING INVENTORY AND DATA

TRAFFIC RECORDER DATA

TOWN OF NEW HAVEN

ROUTE 95

DIRECTION N

NB ON RAMP FROM WOOSTER STREET #1

DAY	SUN	MON	TUE	WED	THU	FRI	SAT
DATE	0	0	0	05/18/2011	05/19/2011	0	0
TYPE							
HOUR							

2011 ADT = 3600

ACF = NA

12A	0	0	0	0	11	0	0
01A	0	0	0	0	15	0	0
02A	0	0	0	7	0	0	0
03A	0	0	0	3	0	0	0
04A	0	0	0	8	0	0	0
05A	0	0	0	16	0	0	0
06A	0	0	0	63	0	0	0
07A	0	0	0	83	0	0	0
08A	0	0	0	112	0	0	0
09A	0	0	0	108	0	0	0
10A	0	0	0	121	0	0	0
11A	0	0	0	148	0	0	0
12P	0	0	0	173	0	0	0
01P	0	0	0	183	0	0	0
02P	0	0	0	200	0	0	0
03P	0	0	0	360	0	0	0
04P	0	0	0	745	0	0	0
05P	0	0	0	824	0	0	0
06P	0	0	0	284	0	0	0
07P	0	0	0	140	0	0	0
08P	0	0	0	119	0	0	0
09P	0	0	0	137	0	0	0
10P	0	0	0	75	0	0	0
11P	0	0	0	39	0	0	0
TOT	0	0	0	3948	26	0	0

STATE OF CONNECTICUT
DEPARTMENT OF TRANSPORTATION
BUREAU OF POLICY AND PLANNING
PLANNING INVENTORY AND DATA

TRAFFIC RECORDER DATA

TOWN OF NEW HAVEN

ROUTE 95

DIRECTION N

NB ON RAMP FROM I-91 SB

DAY	SUN	MON	TUE	WED	THU	FRI	SAT
DATE	0	0	0	05/18/2011	05/19/2011	0	0
TYPE							
HOUR							

2011 ADT = 16700

ACF = NA

12A	0	0	0	0	169	0	0
01A	0	0	0	0	118	0	0
02A	0	0	0	63	0	0	0
03A	0	0	0	77	0	0	0
04A	0	0	0	147	0	0	0
05A	0	0	0	351	0	0	0
06A	0	0	0	696	0	0	0
07A	0	0	0	1074	0	0	0
08A	0	0	0	1111	0	0	0
09A	0	0	0	973	0	0	0
10A	0	0	0	952	0	0	0
11A	0	0	0	962	0	0	0
12P	0	0	0	1038	0	0	0
01P	0	0	0	1084	0	0	0
02P	0	0	0	1207	0	0	0
03P	0	0	0	1535	0	0	0
04P	0	0	0	1367	0	0	0
05P	0	0	0	1198	0	0	0
06P	0	0	0	1153	0	0	0
07P	0	0	0	799	0	0	0
08P	0	0	0	616	0	0	0
09P	0	0	0	531	0	0	0
10P	0	0	0	349	0	0	0
11P	0	0	0	242	0	0	0
TOT	0	0	0	17525	287	0	0

STATE OF CONNECTICUT
DEPARTMENT OF TRANSPORTATION
BUREAU OF POLICY AND PLANNING
PLANNING INVENTORY AND DATA

TRAFFIC RECORDER DATA

TOWN OF NEW HAVEN

ROUTE 95

DIRECTION S

SB OFF RAMP TO I-91 NB (EXIT 48)

DAY	SUN	MON	TUE	WED	THU	FRI	SAT
DATE	0	06/20/2011	06/21/2011	06/22/2011	0	0	0
TYPE							
HOUR							

2011 ADT = 18900 ACF = NA

12A	0	0	103	136	0	0	0
01A	0	0	90	108	0	0	0
02A	0	0	87	72	0	0	0
03A	0	95	121	0	0	0	0
04A	0	163	200	0	0	0	0
05A	0	454	471	0	0	0	0
06A	0	1213	1296	0	0	0	0
07A	0	1512	1500	0	0	0	0
08A	0	1476	1459	0	0	0	0
09A	0	1236	1305	0	0	0	0
10A	0	1159	1132	0	0	0	0
11A	0	1102	1185	0	0	0	0
12P	0	1151	1191	0	0	0	0
01P	0	1160	1209	0	0	0	0
02P	0	1350	1388	0	0	0	0
03P	0	1559	1545	0	0	0	0
04P	0	1512	1594	0	0	0	0
05P	0	1374	1462	0	0	0	0
06P	0	974	1078	0	0	0	0
07P	0	838	836	0	0	0	0
08P	0	720	808	0	0	0	0
09P	0	590	648	0	0	0	0
10P	0	434	402	0	0	0	0
11P	0	205	223	0	0	0	0
TOT	0	20277	21333	316	0	0	0

STATE OF CONNECTICUT
DEPARTMENT OF TRANSPORTATION
BUREAU OF POLICY AND PLANNING
PLANNING INVENTORY AND DATA

TRAFFIC RECORDER DATA

TOWN OF NEW HAVEN

ROUTE 95

DIRECTION S

SB OFF RAMP TO HAMILTON ST #2 (EXIT 48)

DAY	SUN	MON	TUE	WED	THU	FRI	SAT
DATE	0	0	0	05/18/2011	05/19/2011	0	0
TYPE							
HOUR							

2011 ADT = 1600 ACF = NA

12A	0	0	0	0	5	0	0
01A	0	0	0	0	5	0	0
02A	0	0	0	0	5	0	0
03A	0	0	0	13	0	0	0
04A	0	0	0	10	0	0	0
05A	0	0	0	33	0	0	0
06A	0	0	0	98	0	0	0
07A	0	0	0	127	0	0	0
08A	0	0	0	170	0	0	0
09A	0	0	0	137	0	0	0
10A	0	0	0	103	0	0	0
11A	0	0	0	108	0	0	0
12P	0	0	0	112	0	0	0
01P	0	0	0	113	0	0	0
02P	0	0	0	84	0	0	0
03P	0	0	0	118	0	0	0
04P	0	0	0	146	0	0	0
05P	0	0	0	132	0	0	0
06P	0	0	0	65	0	0	0
07P	0	0	0	48	0	0	0
08P	0	0	0	27	0	0	0
09P	0	0	0	41	0	0	0
10P	0	0	0	23	0	0	0
11P	0	0	0	16	0	0	0
TOT	0	0	0	1724	15	0	0

STATE OF CONNECTICUT
DEPARTMENT OF TRANSPORTATION
BUREAU OF POLICY AND PLANNING
PLANNING INVENTORY AND DATA

TRAFFIC RECORDER DATA

TOWN OF NEW HAVEN		ROUTE 95						DIRECTION N
NB OFF RAMP TO WOODWARD AVENUE (EXIT 50)		SUN	MON	TUE	WED	THU	FRI	SAT
DAY	DATE	0	0	05/24/2011	05/25/2011	0	0	0
TYPE	HOUR	2011 ADT = 11700		ACF = NA		*****		
	12A	0	0	0	174	0	0	0
	01A	0	0	0	121	0	0	0
	02A	0	0	0	77	0	0	0
	03A	0	0	104	0	0	0	0
	04A	0	0	151	0	0	0	0
	05A	0	0	251	0	0	0	0
	06A	0	0	582	0	0	0	0
	07A	0	0	773	0	0	0	0
	08A	0	0	669	0	0	0	0
	09A	0	0	617	0	0	0	0
	10A	0	0	615	0	0	0	0
	11A	0	0	666	0	0	0	0
	12P	0	0	719	0	0	0	0
	01P	0	0	761	0	0	0	0
	02P	0	0	756	0	0	0	0
	03P	0	0	953	0	0	0	0
	04P	0	0	949	0	0	0	0
	05P	0	0	857	0	0	0	0
	06P	0	0	855	0	0	0	0
	07P	0	0	700	0	0	0	0
	08P	0	0	574	0	0	0	0
	09P	0	0	507	0	0	0	0
	10P	0	0	359	0	0	0	0
	11P	0	0	263	0	0	0	0
	TOT	0	0	12681	372	0	0	0

STATE OF CONNECTICUT
 DEPARTMENT OF TRANSPORTATION
 BUREAU OF POLICY AND PLANNING
 PLANNING INVENTORY AND DATA

TRAFFIC RECORDER DATA

TOWN OF NEW HAVEN	ROUTE 95						DIRECTION S
SB ON RAMP FROM WOODWARD AVENUE	SUN	MON	TUE	WED	THU	FRI	SAT
DAY	0	0	05/24/2011	05/25/2011	0	0	0
DATE							
TYPE							
HOUR							
	2011 ADT = 14500		ACF = NA				

12A	0	0	0	130	0	0	0
01A	0	0	0	102	0	0	0
02A	0	0	0	86	0	0	0
03A	0	0	109	0	0	0	0
04A	0	0	200	0	0	0	0
05A	0	0	452	0	0	0	0
06A	0	0	1001	0	0	0	0
07A	0	0	1448	0	0	0	0
08A	0	0	1316	0	0	0	0
09A	0	0	1072	0	0	0	0
10A	0	0	909	0	0	0	0
11A	0	0	802	0	0	0	0
12P	0	0	840	0	0	0	0
01P	0	0	908	0	0	0	0
02P	0	0	905	0	0	0	0
03P	0	0	1052	0	0	0	0
04P	0	0	1000	0	0	0	0
05P	0	0	856	0	0	0	0
06P	0	0	700	0	0	0	0
07P	0	0	567	0	0	0	0
08P	0	0	474	0	0	0	0
09P	0	0	548	0	0	0	0
10P	0	0	406	0	0	0	0
11P	0	0	242	0	0	0	0
TOT	0	0	15807	318	0	0	0

STATE OF CONNECTICUT
DEPARTMENT OF TRANSPORTATION
BUREAU OF POLICY AND PLANNING
PLANNING INVENTORY AND DATA

TRAFFIC RECORDER DATA

TOWN OF NEW HAVEN

ROUTE 95

DIRECTION S

SB OFF RAMP TO SR 745 (X44 KIMBERLY AVE)

DAY	SUN	MON	TUE	WED	THU	FRI	SAT
DATE	0	0	06/17/2008	06/18/2008	0	0	0
TYPE							
HOUR							

2008 ADT = 5900

ACF = NA

12A	0	0	0	84	0	0	0
01A	0	0	0	52	0	0	0
02A	0	0	0	34	0	0	0
03A	0	0	0	22	0	0	0
04A	0	0	17	0	0	0	0
05A	0	0	49	0	0	0	0
06A	0	0	146	0	0	0	0
07A	0	0	287	0	0	0	0
08A	0	0	331	0	0	0	0
09A	0	0	304	0	0	0	0
10A	0	0	294	0	0	0	0
11A	0	0	296	0	0	0	0
12P	0	0	361	0	0	0	0
01P	0	0	377	0	0	0	0
02P	0	0	417	0	0	0	0
03P	0	0	511	0	0	0	0
04P	0	0	655	0	0	0	0
05P	0	0	616	0	0	0	0
06P	0	0	504	0	0	0	0
07P	0	0	330	0	0	0	0
08P	0	0	316	0	0	0	0
09P	0	0	270	0	0	0	0
10P	0	0	186	0	0	0	0
11P	0	0	150	0	0	0	0
TOT	0	0	6417	192	0	0	0

STATE OF CONNECTICUT
DEPARTMENT OF TRANSPORTATION
BUREAU OF POLICY AND PLANNING
PLANNING INVENTORY AND DATA

TRAFFIC RECORDER DATA

TOWN OF NEW HAVEN

ROUTE 95

DIRECTION N

NB OFF RAMP TO SR 745(X44 KIMBERLY AVE)

DAY	SUN	MON	TUE	WED	THU	FRI	SAT
DATE	0	0	06/17/2008	06/18/2008	0	0	0
TYPE							
HOUR							

2008 ADT = 3700

ACF = NA

12A	0	0	0	65	0	0	0
01A	0	0	0	39	0	0	0
02A	0	0	0	22	0	0	0
03A	0	0	0	11	0	0	0
04A	0	0	33	0	0	0	0
05A	0	0	38	0	0	0	0
06A	0	0	141	0	0	0	0
07A	0	0	283	0	0	0	0
08A	0	0	255	0	0	0	0
09A	0	0	207	0	0	0	0
10A	0	0	177	0	0	0	0
11A	0	0	226	0	0	0	0
12P	0	0	230	0	0	0	0
01P	0	0	198	0	0	0	0
02P	0	0	306	0	0	0	0
03P	0	0	294	0	0	0	0
04P	0	0	293	0	0	0	0
05P	0	0	274	0	0	0	0
06P	0	0	243	0	0	0	0
07P	0	0	166	0	0	0	0
08P	0	0	165	0	0	0	0
09P	0	0	180	0	0	0	0
10P	0	0	121	0	0	0	0
11P	0	0	94	0	0	0	0
TOT	0	0	3924	137	0	0	0

STATE OF CONNECTICUT
DEPARTMENT OF TRANSPORTATION
BUREAU OF POLICY AND PLANNING
PLANNING INVENTORY AND DATA

TRAFFIC RECORDER DATA

TOWN OF NEW HAVEN	ROUTE 95						DIRECTION S
SB ON RAMP FROM ROUTE 10(ELLA GRASSO BLVD)	SUN	MON	TUE	WED	THU	FRI	SAT
DAY	0	0	0	06/18/2008	06/19/2008	0	0
DATE							
TYPE							
HOUR							
	2008 ADT = 4700		ACF = NA				

12A	0	0	0	0	49	0	0
01A	0	0	0	0	29	0	0
02A	0	0	0	40	37	0	0
03A	0	0	0	29	0	0	0
04A	0	0	0	53	0	0	0
05A	0	0	0	134	0	0	0
06A	0	0	0	225	0	0	0
07A	0	0	0	332	0	0	0
08A	0	0	0	291	0	0	0
09A	0	0	0	259	0	0	0
10A	0	0	0	292	0	0	0
11A	0	0	0	247	0	0	0
12P	0	0	0	266	0	0	0
01P	0	0	0	274	0	0	0
02P	0	0	0	313	0	0	0
03P	0	0	0	332	0	0	0
04P	0	0	0	470	0	0	0
05P	0	0	0	555	0	0	0
06P	0	0	0	306	0	0	0
07P	0	0	0	228	0	0	0
08P	0	0	0	192	0	0	0
09P	0	0	0	120	0	0	0
10P	0	0	0	106	0	0	0
11P	0	0	0	58	0	0	0
TOT	0	0	0	5122	115	0	0

STATE OF CONNECTICUT
DEPARTMENT OF TRANSPORTATION
BUREAU OF POLICY AND PLANNING
PLANNING INVENTORY AND DATA

TRAFFIC RECORDER DATA

TOWN OF NEW HAVEN	ROUTE 95							DIRECTION S
SB OFF RAMP TO ROUTE 10 (EXIT 45)	SUN	MON	TUE	WED	THU	FRI	SAT	
DAY	0	0	0	06/18/2008	06/19/2008	0	0	
DATE								
TYPE								
HOUR								
	2008 ADT = 4700		ACF = NA					

12A	0	0	0	0	58	0	0	
01A	0	0	0	0	28	0	0	
02A	0	0	0	25	42	0	0	
03A	0	0	0	24	0	0	0	
04A	0	0	0	27	0	0	0	
05A	0	0	0	113	0	0	0	
06A	0	0	0	304	0	0	0	
07A	0	0	0	486	0	0	0	
08A	0	0	0	455	0	0	0	
09A	0	0	0	378	0	0	0	
10A	0	0	0	302	0	0	0	
11A	0	0	0	328	0	0	0	
12P	0	0	0	361	0	0	0	
01P	0	0	0	320	0	0	0	
02P	0	0	0	322	0	0	0	
03P	0	0	0	335	0	0	0	
04P	0	0	0	295	0	0	0	
05P	0	0	0	190	0	0	0	
06P	0	0	0	201	0	0	0	
07P	0	0	0	191	0	0	0	
08P	0	0	0	128	0	0	0	
09P	0	0	0	157	0	0	0	
10P	0	0	0	99	0	0	0	
11P	0	0	0	109	0	0	0	
TOT	0	0	0	5150	128	0	0	

STATE OF CONNECTICUT
 DEPARTMENT OF TRANSPORTATION
 BUREAU OF POLICY AND PLANNING
 PLANNING INVENTORY AND DATA

TRAFFIC RECORDER DATA

TOWN OF NEW HAVEN

ROUTE 95

DIRECTION N

NB ON RAMP FROM SR 745 (KIMBERLY AVE)

DAY	SUN	MON	TUE	WED	THU	FRI	SAT
DATE	0	0	0	06/18/2008	06/19/2008	0	0
TYPE							
HOUR							

2008 ADT = 8000

ACF = NA

12A	0	0	0	0	68	0	0
01A	0	0	0	0	53	0	0
02A	0	0	0	0	29	0	0
03A	0	0	0	39	0	0	0
04A	0	0	0	70	0	0	0
05A	0	0	0	226	0	0	0
06A	0	0	0	483	0	0	0
07A	0	0	0	704	0	0	0
08A	0	0	0	699	0	0	0
09A	0	0	0	495	0	0	0
10A	0	0	0	459	0	0	0
11A	0	0	0	444	0	0	0
12P	0	0	0	511	0	0	0
01P	0	0	0	530	0	0	0
02P	0	0	0	523	0	0	0
03P	0	0	0	551	0	0	0
04P	0	0	0	617	0	0	0
05P	0	0	0	626	0	0	0
06P	0	0	0	455	0	0	0
07P	0	0	0	339	0	0	0
08P	0	0	0	314	0	0	0
09P	0	0	0	278	0	0	0
10P	0	0	0	214	0	0	0
11P	0	0	0	117	0	0	0
TOT	0	0	0	8694	150	0	0

STATE OF CONNECTICUT
DEPARTMENT OF TRANSPORTATION
BUREAU OF POLICY AND PLANNING
PLANNING INVENTORY AND DATA

TRAFFIC RECORDER DATA

TOWN OF NEW HAVEN	ROUTE 95						DIRECTION N
NB ON RAMP FROM ROUTE 10(ELLA GRASSO BLVD)	SUN	MON	TUE	WED	THU	FRI	SAT
DAY	0	06/23/2008	06/24/2008	0	0	0	0
DATE							
TYPE							
HOUR							
	2008 ADT = 4500		ACF = NA				

12A	0	0	40	0	0	0	0
01A	0	0	30	0	0	0	0
02A	0	0	22	0	0	0	0
03A	0	20	0	0	0	0	0
04A	0	45	0	0	0	0	0
05A	0	108	0	0	0	0	0
06A	0	316	0	0	0	0	0
07A	0	363	0	0	0	0	0
08A	0	355	0	0	0	0	0
09A	0	328	0	0	0	0	0
10A	0	273	0	0	0	0	0
11A	0	308	0	0	0	0	0
12P	0	291	0	0	0	0	0
01P	0	272	0	0	0	0	0
02P	0	323	0	0	0	0	0
03P	0	386	0	0	0	0	0
04P	0	354	0	0	0	0	0
05P	0	343	0	0	0	0	0
06P	0	230	0	0	0	0	0
07P	0	169	0	0	0	0	0
08P	0	123	0	0	0	0	0
09P	0	131	0	0	0	0	0
10P	0	86	0	0	0	0	0
11P	0	75	0	0	0	0	0
TOT	0	4899	92	0	0	0	0

STATE OF CONNECTICUT
DEPARTMENT OF TRANSPORTATION
BUREAU OF POLICY AND PLANNING
PLANNING INVENTORY AND DATA

TRAFFIC RECORDER DATA

TOWN OF NEW HAVEN

ROUTE 95

DIRECTION S

SB ON RAMP FROM SARGENT DRIVE (S JCT)

DAY	SUN	MON	TUE	WED	THU	FRI	SAT
DATE	0	0	0	06/18/2008	06/19/2008	0	0

TYPE

HOUR

2008 ADT = 5900

ACF = NA

12A	0	0	0	0	38	0	0
01A	0	0	0	0	32	0	0
02A	0	0	0	19	15	0	0
03A	0	0	0	26	0	0	0
04A	0	0	0	51	0	0	0
05A	0	0	0	129	0	0	0
06A	0	0	0	147	0	0	0
07A	0	0	0	268	0	0	0
08A	0	0	0	320	0	0	0
09A	0	0	0	295	0	0	0
10A	0	0	0	274	0	0	0
11A	0	0	0	400	0	0	0
12P	0	0	0	354	0	0	0
01P	0	0	0	398	0	0	0
02P	0	0	0	408	0	0	0
03P	0	0	0	535	0	0	0
04P	0	0	0	708	0	0	0
05P	0	0	0	883	0	0	0
06P	0	0	0	446	0	0	0
07P	0	0	0	235	0	0	0
08P	0	0	0	206	0	0	0
09P	0	0	0	196	0	0	0
10P	0	0	0	98	0	0	0
11P	0	0	0	74	0	0	0
TOT	0	0	0	6470	85	0	0

STATE OF CONNECTICUT
DEPARTMENT OF TRANSPORTATION
BUREAU OF POLICY AND PLANNING
PLANNING INVENTORY AND DATA

TRAFFIC RECORDER DATA

TOWN OF NEW HAVEN	ROUTE 95							DIRECTION S
SB OFF RAMP TO SARGENT DRIVE (EXIT 46)	SUN	MON	TUE	WED	THU	FRI	SAT	
DAY								
DATE	0	0	0	06/18/2008	06/19/2008	0	0	
TYPE								
HOUR								
	2008 ADT = 7300		ACF = NA					

12A	0	0	0	0	63	0	0	
01A	0	0	0	0	27	0	0	
02A	0	0	0	24	0	0	0	
03A	0	0	0	59	0	0	0	
04A	0	0	0	188	0	0	0	
05A	0	0	0	353	0	0	0	
06A	0	0	0	514	0	0	0	
07A	0	0	0	727	0	0	0	
08A	0	0	0	715	0	0	0	
09A	0	0	0	492	0	0	0	
10A	0	0	0	492	0	0	0	
11A	0	0	0	478	0	0	0	
12P	0	0	0	541	0	0	0	
01P	0	0	0	556	0	0	0	
02P	0	0	0	451	0	0	0	
03P	0	0	0	498	0	0	0	
04P	0	0	0	370	0	0	0	
05P	0	0	0	388	0	0	0	
06P	0	0	0	329	0	0	0	
07P	0	0	0	339	0	0	0	
08P	0	0	0	179	0	0	0	
09P	0	0	0	164	0	0	0	
10P	0	0	0	106	0	0	0	
11P	0	0	0	84	0	0	0	
TOT	0	0	0	8047	90	0	0	

STATE OF CONNECTICUT
DEPARTMENT OF TRANSPORTATION
BUREAU OF POLICY AND PLANNING
PLANNING INVENTORY AND DATA

TRAFFIC RECORDER DATA

TOWN OF NEW HAVEN	ROUTE 95						DIRECTION N
NB OFF RAMP TO LONG WHARF DRIVE (EXIT 46)	SUN	MON	TUE	WED	THU	FRI	SAT
DAY	0	0	0	06/18/2008	06/19/2008	0	0
DATE							
TYPE							
HOUR							
	2008 ADT = 6200		ACF = NA				

12A	0	0	0	0	64	0	0
01A	0	0	0	0	42	0	0
02A	0	0	0	0	23	0	0
03A	0	0	0	36	0	0	0
04A	0	0	0	61	0	0	0
05A	0	0	0	169	0	0	0
06A	0	0	0	326	0	0	0
07A	0	0	0	659	0	0	0
08A	0	0	0	726	0	0	0
09A	0	0	0	395	0	0	0
10A	0	0	0	334	0	0	0
11A	0	0	0	406	0	0	0
12P	0	0	0	456	0	0	0
01P	0	0	0	440	0	0	0
02P	0	0	0	424	0	0	0
03P	0	0	0	447	0	0	0
04P	0	0	0	411	0	0	0
05P	0	0	0	461	0	0	0
06P	0	0	0	305	0	0	0
07P	0	0	0	221	0	0	0
08P	0	0	0	172	0	0	0
09P	0	0	0	177	0	0	0
10P	0	0	0	109	0	0	0
11P	0	0	0	79	0	0	0
TOT	0	0	0	6814	129	0	0

STATE OF CONNECTICUT
DEPARTMENT OF TRANSPORTATION
BUREAU OF POLICY AND PLANNING
PLANNING INVENTORY AND DATA

TRAFFIC RECORDER DATA

TOWN OF NEW HAVEN		ROUTE 95						DIRECTION N
NB ON RAMP FROM LONG WHARF DRIVE		SUN	MON	TUE	WED	THU	FRI	SAT
DAY	DATE	0	0	0	06/18/2008	06/19/2008	0	0
TYPE	HOUR	2008 ADT = 4400		ACF = NA				

12A		0	0	0	0	47	0	0
01A		0	0	0	0	28	0	0
02A		0	0	0	0	22	0	0
03A		0	0	0	21	0	0	0
04A		0	0	0	31	0	0	0
05A		0	0	0	56	0	0	0
06A		0	0	0	89	0	0	0
07A		0	0	0	144	0	0	0
08A		0	0	0	169	0	0	0
09A		0	0	0	191	0	0	0
10A		0	0	0	212	0	0	0
11A		0	0	0	299	0	0	0
12P		0	0	0	312	0	0	0
01P		0	0	0	367	0	0	0
02P		0	0	0	355	0	0	0
03P		0	0	0	525	0	0	0
04P		0	0	0	600	0	0	0
05P		0	0	0	421	0	0	0
06P		0	0	0	249	0	0	0
07P		0	0	0	210	0	0	0
08P		0	0	0	189	0	0	0
09P		0	0	0	197	0	0	0
10P		0	0	0	105	0	0	0
11P		0	0	0	53	0	0	0
TOT		0	0	0	4795	97	0	0

STATE OF CONNECTICUT
DEPARTMENT OF TRANSPORTATION
BUREAU OF POLICY AND PLANNING
PLANNING INVENTORY AND DATA

TRAFFIC RECORDER DATA

TOWN OF NEW HAVEN	ROUTE 95							DIRECTION S
SB ON RAMP FROM SARGENT DRIVE (N JCT)	SUN	MON	TUE	WED	THU	FRI	SAT	
DAY	0	06/23/2008	06/24/2008	0	0	0	0	
DATE								
TYPE								
HOUR								
	2008 ADT = 2500	ACF = NA						

12A	0	0	25	0	0	0	0	
01A	0	0	13	0	0	0	0	
02A	0	13	0	0	0	0	0	
03A	0	23	0	0	0	0	0	
04A	0	17	0	0	0	0	0	
05A	0	53	0	0	0	0	0	
06A	0	97	0	0	0	0	0	
07A	0	160	0	0	0	0	0	
08A	0	165	0	0	0	0	0	
09A	0	137	0	0	0	0	0	
10A	0	120	0	0	0	0	0	
11A	0	131	0	0	0	0	0	
12P	0	160	0	0	0	0	0	
01P	0	154	0	0	0	0	0	
02P	0	178	0	0	0	0	0	
03P	0	251	0	0	0	0	0	
04P	0	357	0	0	0	0	0	
05P	0	293	0	0	0	0	0	
06P	0	147	0	0	0	0	0	
07P	0	87	0	0	0	0	0	
08P	0	64	0	0	0	0	0	
09P	0	69	0	0	0	0	0	
10P	0	52	0	0	0	0	0	
11P	0	38	0	0	0	0	0	
TOT	0	2766	38	0	0	0	0	

STATE OF CONNECTICUT
DEPARTMENT OF TRANSPORTATION
BUREAU OF POLICY AND PLANNING
PLANNING INVENTORY AND DATA

TRAFFIC RECORDER DATA

TOWN OF NEW HAVEN	ROUTE 95							DIRECTION S
SB ON RAMP FROM ROUTE 34 EB (R C LEE HWY)	SUN	MON	TUE	WED	THU	FRI	SAT	
DAY	0	06/23/2008	06/24/2008	0	0	0	0	
DATE								
TYPE								
HOUR								
	2008 ADT = 7800		ACF = NA					

12A	0	0	102	0	0	0	0	
01A	0	0	73	0	0	0	0	
02A	0	34	0	0	0	0	0	
03A	0	22	0	0	0	0	0	
04A	0	41	0	0	0	0	0	
05A	0	94	0	0	0	0	0	
06A	0	198	0	0	0	0	0	
07A	0	332	0	0	0	0	0	
08A	0	377	0	0	0	0	0	
09A	0	371	0	0	0	0	0	
10A	0	448	0	0	0	0	0	
11A	0	517	0	0	0	0	0	
12P	0	590	0	0	0	0	0	
01P	0	545	0	0	0	0	0	
02P	0	648	0	0	0	0	0	
03P	0	749	0	0	0	0	0	
04P	0	875	0	0	0	0	0	
05P	0	798	0	0	0	0	0	
06P	0	530	0	0	0	0	0	
07P	0	375	0	0	0	0	0	
08P	0	275	0	0	0	0	0	
09P	0	264	0	0	0	0	0	
10P	0	225	0	0	0	0	0	
11P	0	162	0	0	0	0	0	
TOT	0	8470	175	0	0	0	0	

STATE OF CONNECTICUT
DEPARTMENT OF TRANSPORTATION
BUREAU OF POLICY AND PLANNING
PLANNING INVENTORY AND DATA

TRAFFIC RECORDER DATA

TOWN OF NEW HAVEN	ROUTE 95							DIRECTION N
NB OFF RAMP TO ROUTE 34WB (EXIT 47)	SUN	MON	TUE	WED	THU	FRI	SAT	
DAY	0	06/23/2008	06/24/2008	0	0	0	0	
DATE								
TYPE								
HOUR								
	2008 ADT = 6400	ACF = NA						

12A	0	0	55	0	0	0	0	
01A	0	0	37	0	0	0	0	
02A	0	0	28	0	0	0	0	
03A	0	13	0	0	0	0	0	
04A	0	37	0	0	0	0	0	
05A	0	117	0	0	0	0	0	
06A	0	430	0	0	0	0	0	
07A	0	688	0	0	0	0	0	
08A	0	813	0	0	0	0	0	
09A	0	576	0	0	0	0	0	
10A	0	412	0	0	0	0	0	
11A	0	415	0	0	0	0	0	
12P	0	431	0	0	0	0	0	
01P	0	391	0	0	0	0	0	
02P	0	420	0	0	0	0	0	
03P	0	367	0	0	0	0	0	
04P	0	308	0	0	0	0	0	
05P	0	305	0	0	0	0	0	
06P	0	340	0	0	0	0	0	
07P	0	251	0	0	0	0	0	
08P	0	198	0	0	0	0	0	
09P	0	221	0	0	0	0	0	
10P	0	157	0	0	0	0	0	
11P	0	117	0	0	0	0	0	
TOT	0	7007	120	0	0	0	0	

STATE OF CONNECTICUT
DEPARTMENT OF TRANSPORTATION
BUREAU OF POLICY AND PLANNING
PLANNING INVENTORY AND DATA

TRAFFIC RECORDER DATA

TOWN OF NEW HAVEN

ROUTE 95

DIRECTION S

SB ON RAMP FROM I-91 SB

DAY	SUN	MON	TUE	WED	THU	FRI	SAT
DATE	0	0	06/24/2008	06/25/2008	0	0	0
TYPE							
HOUR							

2008 ADT = 39100

ACF = NA

12A	0	0	0	671	0	0	0
01A	0	0	0	627	0	0	0
02A	0	0	0	524	0	0	0
03A	0	0	644	0	0	0	0
04A	0	0	1049	0	0	0	0
05A	0	0	1692	0	0	0	0
06A	0	0	2327	0	0	0	0
07A	0	0	2668	0	0	0	0
08A	0	0	2539	0	0	0	0
09A	0	0	2460	0	0	0	0
10A	0	0	2353	0	0	0	0
11A	0	0	2478	0	0	0	0
12P	0	0	2457	0	0	0	0
01P	0	0	2394	0	0	0	0
02P	0	0	1429	0	0	0	0
03P	0	0	2045	0	0	0	0
04P	0	0	1997	0	0	0	0
05P	0	0	2315	0	0	0	0
06P	0	0	2162	0	0	0	0
07P	0	0	1842	0	0	0	0
08P	0	0	1720	0	0	0	0
09P	0	0	1458	0	0	0	0
10P	0	0	1142	0	0	0	0
11P	0	0	1020	0	0	0	0
TOT	0	0	40191	1822	0	0	0

STATE OF CONNECTICUT
DEPARTMENT OF TRANSPORTATION
BUREAU OF POLICY AND PLANNING
PLANNING INVENTORY AND DATA

TRAFFIC RECORDER DATA

TOWN OF NEW HAVEN		ROUTE 95						DIRECTION N
NB OFF RAMP TO I-91 NB (EXIT 48)		SUN	MON	TUE	WED	THU	FRI	SAT
DAY	DATE	0	06/30/2008	07/01/2008	0	0	0	0
TYPE	HOUR	2008 ADT = 38100		ACF = NA		*****		
12A		0	0	785	0	0	0	0
01A		0	0	590	0	0	0	0
02A		0	554	0	0	0	0	0
03A		0	506	0	0	0	0	0
04A		0	691	0	0	0	0	0
05A		0	1082	0	0	0	0	0
06A		0	2032	0	0	0	0	0
07A		0	2581	0	0	0	0	0
08A		0	2504	0	0	0	0	0
09A		0	1932	0	0	0	0	0
10A		0	1900	0	0	0	0	0
11A		0	2038	0	0	0	0	0
12P		0	2293	0	0	0	0	0
01P		0	2337	0	0	0	0	0
02P		0	2580	0	0	0	0	0
03P		0	2477	0	0	0	0	0
04P		0	2571	0	0	0	0	0
05P		0	2541	0	0	0	0	0
06P		0	2054	0	0	0	0	0
07P		0	1733	0	0	0	0	0
08P		0	1579	0	0	0	0	0
09P		0	1510	0	0	0	0	0
10P		0	1178	0	0	0	0	0
11P		0	970	0	0	0	0	0
TOT		0	39643	1375	0	0	0	0

STATE OF CONNECTICUT
DEPARTMENT OF TRANSPORTATION
BUREAU OF POLICY AND PLANNING
PLANNING INVENTORY AND DATA

TRAFFIC RECORDER DATA

TOWN OF NEW HAVEN

ROUTE 95

DIRECTION N

NB ON RAMP FROM ROUTE 34EB (R C LEE HWY)

DAY	SUN	MON	TUE	WED	THU	FRI	SAT
DATE	0	06/23/2008	06/24/2008	0	0	0	0
TYPE							
HOUR							

2008 ADT = 12900 ACF = NA

12A	0	0	162	0	0	0	0
01A	0	0	90	0	0	0	0
02A	0	0	61	0	0	0	0
03A	0	43	0	0	0	0	0
04A	0	76	0	0	0	0	0
05A	0	229	0	0	0	0	0
06A	0	531	0	0	0	0	0
07A	0	685	0	0	0	0	0
08A	0	680	0	0	0	0	0
09A	0	633	0	0	0	0	0
10A	0	679	0	0	0	0	0
11A	0	695	0	0	0	0	0
12P	0	776	0	0	0	0	0
01P	0	792	0	0	0	0	0
02P	0	964	0	0	0	0	0
03P	0	1295	0	0	0	0	0
04P	0	1358	0	0	0	0	0
05P	0	1279	0	0	0	0	0
06P	0	961	0	0	0	0	0
07P	0	778	0	0	0	0	0
08P	0	527	0	0	0	0	0
09P	0	413	0	0	0	0	0
10P	0	313	0	0	0	0	0
11P	0	258	0	0	0	0	0
TOT	0	13965	313	0	0	0	0

STATE OF CONNECTICUT
DEPARTMENT OF TRANSPORTATION
BUREAU OF POLICY AND PLANNING
PLANNING INVENTORY AND DATA

TRAFFIC RECORDER DATA

TOWN OF NEW HAVEN

ROUTE 95

DIRECTION S

SB OFF RAMP TO ROUTE 34 WB (EXIT 47)

DAY	SUN	MON	TUE	WED	THU	FRI	SAT
DATE	0	0	06/24/2008	06/25/2008	0	0	0
TYPE							
HOUR							

2008 ADT = 13700

ACF = NA

12A	0	0	0	90	0	0	0
01A	0	0	0	70	0	0	0
02A	0	0	0	41	0	0	0
03A	0	0	25	28	0	0	0
04A	0	0	79	0	0	0	0
05A	0	0	345	0	0	0	0
06A	0	0	1235	0	0	0	0
07A	0	0	1562	0	0	0	0
08A	0	0	1571	0	0	0	0
09A	0	0	1168	0	0	0	0
10A	0	0	856	0	0	0	0
11A	0	0	678	0	0	0	0
12P	0	0	759	0	0	0	0
01P	0	0	707	0	0	0	0
02P	0	0	803	0	0	0	0
03P	0	0	901	0	0	0	0
04P	0	0	899	0	0	0	0
05P	0	0	943	0	0	0	0
06P	0	0	709	0	0	0	0
07P	0	0	482	0	0	0	0
08P	0	0	429	0	0	0	0
09P	0	0	371	0	0	0	0
10P	0	0	315	0	0	0	0
11P	0	0	224	0	0	0	0
TOT	0	0	15061	229	0	0	0

STATE OF CONNECTICUT
DEPARTMENT OF TRANSPORTATION
BUREAU OF POLICY AND PLANNING
PLANNING INVENTORY AND DATA

TRAFFIC RECORDER DATA

TOWN OF NEW HAVEN	ROUTE 95							DIRECTION N
NB ON RAMP FROM WOOSTER STREET #1	SUN	MON	TUE	WED	THU	FRI	SAT	
DAY	0	06/23/2008	06/24/2008	0	0	0	0	
DATE								
TYPE								
HOUR								
	2008 ADT = 3500		ACF = NA					

12A	0	0	26	0	0	0	0	
01A	0	0	16	0	0	0	0	
02A	0	7	0	0	0	0	0	
03A	0	12	0	0	0	0	0	
04A	0	15	0	0	0	0	0	
05A	0	23	0	0	0	0	0	
06A	0	73	0	0	0	0	0	
07A	0	121	0	0	0	0	0	
08A	0	147	0	0	0	0	0	
09A	0	112	0	0	0	0	0	
10A	0	119	0	0	0	0	0	
11A	0	174	0	0	0	0	0	
12P	0	220	0	0	0	0	0	
01P	0	222	0	0	0	0	0	
02P	0	240	0	0	0	0	0	
03P	0	372	0	0	0	0	0	
04P	0	676	0	0	0	0	0	
05P	0	642	0	0	0	0	0	
06P	0	251	0	0	0	0	0	
07P	0	143	0	0	0	0	0	
08P	0	111	0	0	0	0	0	
09P	0	90	0	0	0	0	0	
10P	0	57	0	0	0	0	0	
11P	0	41	0	0	0	0	0	
TOT	0	3868	42	0	0	0	0	

STATE OF CONNECTICUT
DEPARTMENT OF TRANSPORTATION
BUREAU OF POLICY AND PLANNING
PLANNING INVENTORY AND DATA

TRAFFIC RECORDER DATA

TOWN OF NEW HAVEN

ROUTE 95

DIRECTION N

NB ON RAMP FROM I-91 SB

DAY	SUN	MON	TUE	WED	THU	FRI	SAT
DATE	0	06/23/2008	06/24/2008	0	0	0	0
TYPE							
HOUR							

2008 ADT = 16600

ACF = NA

12A	0	0	166	0	0	0	0
01A	0	0	131	0	0	0	0
02A	0	70	0	0	0	0	0
03A	0	79	0	0	0	0	0
04A	0	133	0	0	0	0	0
05A	0	320	0	0	0	0	0
06A	0	696	0	0	0	0	0
07A	0	1080	0	0	0	0	0
08A	0	1134	0	0	0	0	0
09A	0	957	0	0	0	0	0
10A	0	975	0	0	0	0	0
11A	0	1013	0	0	0	0	0
12P	0	1038	0	0	0	0	0
01P	0	976	0	0	0	0	0
02P	0	1113	0	0	0	0	0
03P	0	1243	0	0	0	0	0
04P	0	1413	0	0	0	0	0
05P	0	1425	0	0	0	0	0
06P	0	1162	0	0	0	0	0
07P	0	871	0	0	0	0	0
08P	0	698	0	0	0	0	0
09P	0	490	0	0	0	0	0
10P	0	395	0	0	0	0	0
11P	0	222	0	0	0	0	0
TOT	0	17503	297	0	0	0	0

STATE OF CONNECTICUT
DEPARTMENT OF TRANSPORTATION
BUREAU OF POLICY AND PLANNING
PLANNING INVENTORY AND DATA

TRAFFIC RECORDER DATA

TOWN OF NEW HAVEN		ROUTE 95						DIRECTION S
SB OFF RAMP TO I-91 NB (EXIT 48)		SUN	MON	TUE	WED	THU	FRI	SAT
DAY	DATE	0	06/23/2008	06/24/2008	0	0	0	0
TYPE	HOUR	2008 ADT = 19800		ACF = NA				

12A		0	0	153	0	0	0	0
01A		0	0	104	0	0	0	0
02A		0	0	91	0	0	0	0
03A		0	79	0	0	0	0	0
04A		0	179	0	0	0	0	0
05A		0	473	0	0	0	0	0
06A		0	1112	0	0	0	0	0
07A		0	1526	0	0	0	0	0
08A		0	1610	0	0	0	0	0
09A		0	1272	0	0	0	0	0
10A		0	1180	0	0	0	0	0
11A		0	1230	0	0	0	0	0
12P		0	1280	0	0	0	0	0
01P		0	1399	0	0	0	0	0
02P		0	1394	0	0	0	0	0
03P		0	1540	0	0	0	0	0
04P		0	1621	0	0	0	0	0
05P		0	1613	0	0	0	0	0
06P		0	1168	0	0	0	0	0
07P		0	923	0	0	0	0	0
08P		0	735	0	0	0	0	0
09P		0	628	0	0	0	0	0
10P		0	498	0	0	0	0	0
11P		0	239	0	0	0	0	0
TOT		0	21699	348	0	0	0	0

STATE OF CONNECTICUT
 DEPARTMENT OF TRANSPORTATION
 BUREAU OF POLICY AND PLANNING
 PLANNING INVENTORY AND DATA

TRAFFIC RECORDER DATA

TOWN OF NEW HAVEN

ROUTE 95

DIRECTION S

SB OFF RAMP TO HAMILTON ST #2 (EXIT 48)

DAY	SUN	MON	TUE	WED	THU	FRI	SAT
DATE	0	06/23/2008	06/24/2008	0	0	0	0

TYPE

HOUR

2008 ADT = 1500

ACF = NA

12A	0	0	10	0	0	0	0
01A	0	0	6	0	0	0	0
02A	0	0	7	0	0	0	0
03A	0	7	0	0	0	0	0
04A	0	12	0	0	0	0	0
05A	0	32	0	0	0	0	0
06A	0	86	0	0	0	0	0
07A	0	126	0	0	0	0	0
08A	0	181	0	0	0	0	0
09A	0	137	0	0	0	0	0
10A	0	95	0	0	0	0	0
11A	0	103	0	0	0	0	0
12P	0	113	0	0	0	0	0
01P	0	120	0	0	0	0	0
02P	0	100	0	0	0	0	0
03P	0	120	0	0	0	0	0
04P	0	111	0	0	0	0	0
05P	0	88	0	0	0	0	0
06P	0	83	0	0	0	0	0
07P	0	61	0	0	0	0	0
08P	0	37	0	0	0	0	0
09P	0	30	0	0	0	0	0
10P	0	24	0	0	0	0	0
11P	0	21	0	0	0	0	0
TOT	0	1687	23	0	0	0	0

STATE OF CONNECTICUT
DEPARTMENT OF TRANSPORTATION
BUREAU OF POLICY AND PLANNING
PLANNING INVENTORY AND DATA

TRAFFIC RECORDER DATA

TOWN OF NEW HAVEN	ROUTE 95							DIRECTION N
NB OFF RAMP TO WOODWARD AVENUE (EXIT 50)	SUN	MON	TUE	WED	THU	FRI	SAT	
DAY	0	06/23/2008	06/24/2008	0	0	0	0	
DATE								
TYPE								
HOUR								
	2008 ADT = 11800		ACF = NA					

12A	0	0	173	0	0	0	0	
01A	0	0	108	0	0	0	0	
02A	0	0	93	0	0	0	0	
03A	0	67	0	0	0	0	0	
04A	0	108	0	0	0	0	0	
05A	0	265	0	0	0	0	0	
06A	0	548	0	0	0	0	0	
07A	0	716	0	0	0	0	0	
08A	0	658	0	0	0	0	0	
09A	0	669	0	0	0	0	0	
10A	0	648	0	0	0	0	0	
11A	0	699	0	0	0	0	0	
12P	0	766	0	0	0	0	0	
01P	0	751	0	0	0	0	0	
02P	0	798	0	0	0	0	0	
03P	0	1015	0	0	0	0	0	
04P	0	969	0	0	0	0	0	
05P	0	942	0	0	0	0	0	
06P	0	860	0	0	0	0	0	
07P	0	691	0	0	0	0	0	
08P	0	564	0	0	0	0	0	
09P	0	447	0	0	0	0	0	
10P	0	358	0	0	0	0	0	
11P	0	231	0	0	0	0	0	
TOT	0	12770	374	0	0	0	0	

STATE OF CONNECTICUT
DEPARTMENT OF TRANSPORTATION
BUREAU OF POLICY AND PLANNING
PLANNING INVENTORY AND DATA

TRAFFIC RECORDER DATA

TOWN OF NEW HAVEN

ROUTE 95

DIRECTION S

SB ON RAMP FROM WOODWARD AVENUE

DAY	SUN	MON	TUE	WED	THU	FRI	SAT
DATE	0	06/30/2008	07/01/2008	0	0	0	0
TYPE							
HOUR							

2008 ADT = 15700 ACF = NA

12A	0	0	154	0	0	0	0
01A	0	0	131	0	0	0	0
02A	0	73	0	0	0	0	0
03A	0	90	0	0	0	0	0
04A	0	165	0	0	0	0	0
05A	0	518	0	0	0	0	0
06A	0	1076	0	0	0	0	0
07A	0	1572	0	0	0	0	0
08A	0	1535	0	0	0	0	0
09A	0	1064	0	0	0	0	0
10A	0	846	0	0	0	0	0
11A	0	870	0	0	0	0	0
12P	0	968	0	0	0	0	0
01P	0	1020	0	0	0	0	0
02P	0	952	0	0	0	0	0
03P	0	1018	0	0	0	0	0
04P	0	1058	0	0	0	0	0
05P	0	977	0	0	0	0	0
06P	0	796	0	0	0	0	0
07P	0	719	0	0	0	0	0
08P	0	673	0	0	0	0	0
09P	0	477	0	0	0	0	0
10P	0	404	0	0	0	0	0
11P	0	329	0	0	0	0	0
TOT	0	17200	285	0	0	0	0

STATE OF CONNECTICUT
DEPARTMENT OF TRANSPORTATION
BUREAU OF POLICY AND PLANNING
PLANNING INVENTORY AND DATA

TRAFFIC RECORDER DATA

TOWN OF EAST HAVEN	ROUTE 95						DIRECTION S
SB OFF RAMP TO US1 SB (EXIT 51)	SUN	MON	TUE	WED	THU	FRI	SAT
DAY	0	0	05/06/2014	05/07/2014	05/08/2014	0	0
DATE							
TYPE							
HOUR							
	2014 ADT = 6300		ACF = NA				

12A	0	0	0	45	29	0	0
01A	0	0	0	28	22	0	0
02A	0	0	0	25	24	0	0
03A	0	0	0	17	20	0	0
04A	0	0	31	34	0	0	0
05A	0	0	151	149	0	0	0
06A	0	0	339	354	0	0	0
07A	0	0	568	629	0	0	0
08A	0	0	584	597	0	0	0
09A	0	0	375	365	0	0	0
10A	0	0	323	376	0	0	0
11A	0	0	382	379	0	0	0
12P	0	0	377	437	0	0	0
01P	0	0	390	334	0	0	0
02P	0	0	407	385	0	0	0
03P	0	0	473	508	0	0	0
04P	0	0	470	536	0	0	0
05P	0	0	511	630	0	0	0
06P	0	0	346	319	0	0	0
07P	0	0	278	262	0	0	0
08P	0	0	190	182	0	0	0
09P	0	0	126	172	0	0	0
10P	0	0	120	140	0	0	0
11P	0	0	56	78	0	0	0
TOT	0	0	6497	6981	95	0	0

STATE OF CONNECTICUT
DEPARTMENT OF TRANSPORTATION
BUREAU OF POLICY AND PLANNING
PLANNING INVENTORY AND DATA

TRAFFIC RECORDER DATA

TOWN OF EAST HAVEN

ROUTE 95

DIRECTION N

NB ON RAMP FROM US1 NB (SALTONSTALL PKWY)

DAY	SUN	MON	TUE	WED	THU	FRI	SAT
DATE	0	0	05/06/2014	05/07/2014	05/08/2014	0	0
TYPE							
HOUR							

2014 ADT = 5900 ACF = NA

12A	0	0	0	43	40	0	0
01A	0	0	0	20	16	0	0
02A	0	0	0	19	14	0	0
03A	0	0	19	11	0	0	0
04A	0	0	49	33	0	0	0
05A	0	0	119	134	0	0	0
06A	0	0	316	306	0	0	0
07A	0	0	348	377	0	0	0
08A	0	0	388	362	0	0	0
09A	0	0	320	367	0	0	0
10A	0	0	310	357	0	0	0
11A	0	0	388	364	0	0	0
12P	0	0	361	341	0	0	0
01P	0	0	393	378	0	0	0
02P	0	0	411	382	0	0	0
03P	0	0	524	534	0	0	0
04P	0	0	548	552	0	0	0
05P	0	0	545	572	0	0	0
06P	0	0	374	395	0	0	0
07P	0	0	276	284	0	0	0
08P	0	0	218	243	0	0	0
09P	0	0	162	170	0	0	0
10P	0	0	123	131	0	0	0
11P	0	0	55	65	0	0	0
TOT	0	0	6247	6440	70	0	0

STATE OF CONNECTICUT
DEPARTMENT OF TRANSPORTATION
BUREAU OF POLICY AND PLANNING
PLANNING INVENTORY AND DATA

TRAFFIC RECORDER DATA

TOWN OF EAST HAVEN	ROUTE 95						DIRECTION S	
SB OFF RAMP TO ROUTE 100 (EXIT 52)	SUN	MON	TUE	WED	THU	FRI	SAT	
DAY	0	0	05/06/2014	05/07/2014	05/08/2014	0	0	
DATE								
TYPE								
HOUR								
	2014 ADT = 5100		ACF = NA					

12A	0	0	0	31	35	0	0	
01A	0	0	0	19	27	0	0	
02A	0	0	0	13	12	0	0	
03A	0	0	0	7	14	0	0	
04A	0	0	13	22	0	0	0	
05A	0	0	41	43	0	0	0	
06A	0	0	156	139	0	0	0	
07A	0	0	284	268	0	0	0	
08A	0	0	298	299	0	0	0	
09A	0	0	252	266	0	0	0	
10A	0	0	258	266	0	0	0	
11A	0	0	328	283	0	0	0	
12P	0	0	336	321	0	0	0	
01P	0	0	335	319	0	0	0	
02P	0	0	404	402	0	0	0	
03P	0	0	457	446	0	0	0	
04P	0	0	571	517	0	0	0	
05P	0	0	578	530	0	0	0	
06P	0	0	395	387	0	0	0	
07P	0	0	271	287	0	0	0	
08P	0	0	220	241	0	0	0	
09P	0	0	168	175	0	0	0	
10P	0	0	116	127	0	0	0	
11P	0	0	78	87	0	0	0	
TOT	0	0	5559	5495	88	0	0	

STATE OF CONNECTICUT
DEPARTMENT OF TRANSPORTATION
BUREAU OF POLICY AND PLANNING
PLANNING INVENTORY AND DATA

TRAFFIC RECORDER DATA

TOWN OF EAST HAVEN

ROUTE 95

DIRECTION N

NB ON RAMP FROM ROUTE 100(N HIGH ST)

DAY	SUN	MON	TUE	WED	THU	FRI	SAT
DATE	0	0	05/06/2014	05/07/2014	05/08/2014	0	0
TYPE							
HOUR							

2014 ADT = 4700

ACF = NA

12A	0	0	0	22	28	0	0
01A	0	0	0	16	11	0	0
02A	0	0	0	10	6	0	0
03A	0	0	17	14	0	0	0
04A	0	0	55	47	0	0	0
05A	0	0	136	158	0	0	0
06A	0	0	273	270	0	0	0
07A	0	0	443	423	0	0	0
08A	0	0	433	398	0	0	0
09A	0	0	292	312	0	0	0
10A	0	0	279	264	0	0	0
11A	0	0	285	328	0	0	0
12P	0	0	268	302	0	0	0
01P	0	0	291	282	0	0	0
02P	0	0	347	319	0	0	0
03P	0	0	346	378	0	0	0
04P	0	0	359	373	0	0	0
05P	0	0	356	342	0	0	0
06P	0	0	251	286	0	0	0
07P	0	0	195	208	0	0	0
08P	0	0	142	142	0	0	0
09P	0	0	114	115	0	0	0
10P	0	0	60	78	0	0	0
11P	0	0	37	31	0	0	0
TOT	0	0	4979	5118	45	0	0

STATE OF CONNECTICUT
DEPARTMENT OF TRANSPORTATION
BUREAU OF POLICY AND PLANNING
PLANNING INVENTORY AND DATA

TRAFFIC RECORDER DATA

TOWN OF EAST HAVEN	ROUTE 95						DIRECTION S
SB ON RAMP FROM US1 SB (SALTONSTALL PKWY)	SUN	MON	TUE	WED	THU	FRI	SAT
DAY	0	0	05/24/2011	05/25/2011	0	0	0
DATE	0	0	05/24/2011	05/25/2011	0	0	0
TYPE							
HOUR							
	2011 ADT = 12100		ACF = NA				

12A	0	0	0	72	0	0	0
01A	0	0	0	38	0	0	0
02A	0	0	0	29	0	0	0
03A	0	0	37	0	0	0	0
04A	0	0	130	0	0	0	0
05A	0	0	380	0	0	0	0
06A	0	0	958	0	0	0	0
07A	0	0	1252	0	0	0	0
08A	0	0	1006	0	0	0	0
09A	0	0	859	0	0	0	0
10A	0	0	742	0	0	0	0
11A	0	0	675	0	0	0	0
12P	0	0	754	0	0	0	0
01P	0	0	777	0	0	0	0
02P	0	0	840	0	0	0	0
03P	0	0	892	0	0	0	0
04P	0	0	907	0	0	0	0
05P	0	0	831	0	0	0	0
06P	0	0	658	0	0	0	0
07P	0	0	491	0	0	0	0
08P	0	0	350	0	0	0	0
09P	0	0	387	0	0	0	0
10P	0	0	240	0	0	0	0
11P	0	0	139	0	0	0	0
TOT	0	0	13305	139	0	0	0

STATE OF CONNECTICUT
DEPARTMENT OF TRANSPORTATION
BUREAU OF POLICY AND PLANNING
PLANNING INVENTORY AND DATA

TRAFFIC RECORDER DATA

TOWN OF EAST HAVEN

ROUTE 95

DIRECTION S

SB OFF RAMP TO US1 SB (EXIT 51)

DAY	SUN	MON	TUE	WED	THU	FRI	SAT
DATE	0	0	05/24/2011	05/25/2011	0	0	0
TYPE							
HOUR							

2011 ADT = 5300

ACF = NA

12A	0	0	0	42	0	0	0
01A	0	0	0	30	0	0	0
02A	0	0	0	17	0	0	0
03A	0	0	18	0	0	0	0
04A	0	0	60	0	0	0	0
05A	0	0	137	0	0	0	0
06A	0	0	295	0	0	0	0
07A	0	0	577	0	0	0	0
08A	0	0	564	0	0	0	0
09A	0	0	288	0	0	0	0
10A	0	0	316	0	0	0	0
11A	0	0	321	0	0	0	0
12P	0	0	307	0	0	0	0
01P	0	0	309	0	0	0	0
02P	0	0	335	0	0	0	0
03P	0	0	427	0	0	0	0
04P	0	0	407	0	0	0	0
05P	0	0	388	0	0	0	0
06P	0	0	317	0	0	0	0
07P	0	0	256	0	0	0	0
08P	0	0	208	0	0	0	0
09P	0	0	141	0	0	0	0
10P	0	0	101	0	0	0	0
11P	0	0	70	0	0	0	0
TOT	0	0	5842	89	0	0	0

STATE OF CONNECTICUT
DEPARTMENT OF TRANSPORTATION
BUREAU OF POLICY AND PLANNING
PLANNING INVENTORY AND DATA

TRAFFIC RECORDER DATA

TOWN OF EAST HAVEN		ROUTE 95						DIRECTION N
NB OFF RAMP TO US1 NB(EXIT 51)		SUN	MON	TUE	WED	THU	FRI	SAT
DAY	DATE	0	0	05/24/2011	05/25/2011	0	0	0
TYPE	HOUR	2011 ADT = 12900		ACF = NA		*****		
12A		0	0	0	122	0	0	0
01A		0	0	0	64	0	0	0
02A		0	0	0	57	0	0	0
03A		0	0	49	0	0	0	0
04A		0	0	75	0	0	0	0
05A		0	0	183	0	0	0	0
06A		0	0	448	0	0	0	0
07A		0	0	711	0	0	0	0
08A		0	0	711	0	0	0	0
09A		0	0	678	0	0	0	0
10A		0	0	629	0	0	0	0
11A		0	0	759	0	0	0	0
12P		0	0	821	0	0	0	0
01P		0	0	856	0	0	0	0
02P		0	0	982	0	0	0	0
03P		0	0	1280	0	0	0	0
04P		0	0	1410	0	0	0	0
05P		0	0	1267	0	0	0	0
06P		0	0	977	0	0	0	0
07P		0	0	712	0	0	0	0
08P		0	0	551	0	0	0	0
09P		0	0	435	0	0	0	0
10P		0	0	327	0	0	0	0
11P		0	0	210	0	0	0	0
TOT		0	0	14071	243	0	0	0

STATE OF CONNECTICUT
DEPARTMENT OF TRANSPORTATION
BUREAU OF POLICY AND PLANNING
PLANNING INVENTORY AND DATA

TRAFFIC RECORDER DATA

TOWN OF EAST HAVEN

ROUTE 95

DIRECTION N

NB ON RAMP FROM US1 NB (SALTONSTALL PKWY)

DAY	SUN	MON	TUE	WED	THU	FRI	SAT
DATE	0	0	05/24/2011	05/25/2011	0	0	0
TYPE							
HOUR							

2011 ADT = 5900

ACF = NA

12A	0	0	0	57	0	0	0
01A	0	0	0	35	0	0	0
02A	0	0	0	23	0	0	0
03A	0	0	32	0	0	0	0
04A	0	0	59	0	0	0	0
05A	0	0	146	0	0	0	0
06A	0	0	326	0	0	0	0
07A	0	0	343	0	0	0	0
08A	0	0	334	0	0	0	0
09A	0	0	331	0	0	0	0
10A	0	0	305	0	0	0	0
11A	0	0	308	0	0	0	0
12P	0	0	345	0	0	0	0
01P	0	0	359	0	0	0	0
02P	0	0	375	0	0	0	0
03P	0	0	495	0	0	0	0
04P	0	0	559	0	0	0	0
05P	0	0	576	0	0	0	0
06P	0	0	431	0	0	0	0
07P	0	0	364	0	0	0	0
08P	0	0	278	0	0	0	0
09P	0	0	178	0	0	0	0
10P	0	0	162	0	0	0	0
11P	0	0	97	0	0	0	0
TOT	0	0	6403	115	0	0	0

STATE OF CONNECTICUT
DEPARTMENT OF TRANSPORTATION
BUREAU OF POLICY AND PLANNING
PLANNING INVENTORY AND DATA

TRAFFIC RECORDER DATA

TOWN OF EAST HAVEN	ROUTE 95							DIRECTION S
SB OFF RAMP TO ROUTE 100 (EXIT 52)	SUN	MON	TUE	WED	THU	FRI	SAT	
DAY	0	0	0	06/15/2011	06/16/2011	0	0	
DATE								
TYPE								
HOUR								
	2011 ADT = 4700		ACF = NA					

12A	0	0	0	0	50	0	0	
01A	0	0	0	0	30	0	0	
02A	0	0	0	0	15	0	0	
03A	0	0	0	14	0	0	0	
04A	0	0	0	21	0	0	0	
05A	0	0	0	52	0	0	0	
06A	0	0	0	146	0	0	0	
07A	0	0	0	253	0	0	0	
08A	0	0	0	317	0	0	0	
09A	0	0	0	254	0	0	0	
10A	0	0	0	191	0	0	0	
11A	0	0	0	217	0	0	0	
12P	0	0	0	312	0	0	0	
01P	0	0	0	233	0	0	0	
02P	0	0	0	342	0	0	0	
03P	0	0	0	439	0	0	0	
04P	0	0	0	509	0	0	0	
05P	0	0	0	499	0	0	0	
06P	0	0	0	353	0	0	0	
07P	0	0	0	305	0	0	0	
08P	0	0	0	267	0	0	0	
09P	0	0	0	215	0	0	0	
10P	0	0	0	137	0	0	0	
11P	0	0	0	95	0	0	0	
TOT	0	0	0	5171	95	0	0	

STATE OF CONNECTICUT
DEPARTMENT OF TRANSPORTATION
BUREAU OF POLICY AND PLANNING
PLANNING INVENTORY AND DATA

TRAFFIC RECORDER DATA

TOWN OF EAST HAVEN

ROUTE 95

DIRECTION N

NB ON RAMP FROM ROUTE 100(N HIGH ST)

DAY	SUN	MON	TUE	WED	THU	FRI	SAT
DATE	0	0	0	05/25/2011	05/26/2011	0	0
TYPE							
HOUR							

2011 ADT = 4700

ACF = NA

12A	0	0	0	0	28	0	0
01A	0	0	0	0	7	0	0
02A	0	0	0	11	0	0	0
03A	0	0	0	18	0	0	0
04A	0	0	0	53	0	0	0
05A	0	0	0	133	0	0	0
06A	0	0	0	269	0	0	0
07A	0	0	0	377	0	0	0
08A	0	0	0	425	0	0	0
09A	0	0	0	285	0	0	0
10A	0	0	0	268	0	0	0
11A	0	0	0	289	0	0	0
12P	0	0	0	250	0	0	0
01P	0	0	0	316	0	0	0
02P	0	0	0	336	0	0	0
03P	0	0	0	367	0	0	0
04P	0	0	0	369	0	0	0
05P	0	0	0	417	0	0	0
06P	0	0	0	291	0	0	0
07P	0	0	0	245	0	0	0
08P	0	0	0	181	0	0	0
09P	0	0	0	137	0	0	0
10P	0	0	0	77	0	0	0
11P	0	0	0	68	0	0	0
TOT	0	0	0	5182	35	0	0

STATE OF CONNECTICUT
 DEPARTMENT OF TRANSPORTATION
 BUREAU OF POLICY AND PLANNING
 PLANNING INVENTORY AND DATA

TRAFFIC RECORDER DATA

TOWN OF EAST HAVEN

ROUTE 95

DIRECTION S

SB ON RAMP FROM US1 SB (SALTONSTALL PKWY)

DAY	SUN	MON	TUE	WED	THU	FRI	SAT
DATE	0	0	0	06/25/2008	06/26/2008	0	0
TYPE							
HOUR							

2008 ADT = 12200

ACF = NA

12A	0	0	0	0	90	0	0
01A	0	0	0	0	53	0	0
02A	0	0	0	0	39	0	0
03A	0	0	0	39	0	0	0
04A	0	0	0	113	0	0	0
05A	0	0	0	417	0	0	0
06A	0	0	0	837	0	0	0
07A	0	0	0	1220	0	0	0
08A	0	0	0	1268	0	0	0
09A	0	0	0	795	0	0	0
10A	0	0	0	704	0	0	0
11A	0	0	0	732	0	0	0
12P	0	0	0	758	0	0	0
01P	0	0	0	758	0	0	0
02P	0	0	0	783	0	0	0
03P	0	0	0	797	0	0	0
04P	0	0	0	851	0	0	0
05P	0	0	0	769	0	0	0
06P	0	0	0	684	0	0	0
07P	0	0	0	501	0	0	0
08P	0	0	0	439	0	0	0
09P	0	0	0	438	0	0	0
10P	0	0	0	270	0	0	0
11P	0	0	0	165	0	0	0
TOT	0	0	0	13338	182	0	0

STATE OF CONNECTICUT
DEPARTMENT OF TRANSPORTATION
BUREAU OF POLICY AND PLANNING
PLANNING INVENTORY AND DATA

TRAFFIC RECORDER DATA

TOWN OF EAST HAVEN	ROUTE 95							DIRECTION S
SB OFF RAMP TO US1 SB (EXIT 51)	SUN	MON	TUE	WED	THU	FRI	SAT	
DAY	0	06/30/2008	07/01/2008	0	0	0	0	
DATE								
TYPE								
HOUR								
	2008 ADT = 5400		ACF = NA					

12A	0	0	52	0	0	0	0	
01A	0	0	29	0	0	0	0	
02A	0	0	21	0	0	0	0	
03A	0	31	0	0	0	0	0	
04A	0	36	0	0	0	0	0	
05A	0	131	0	0	0	0	0	
06A	0	300	0	0	0	0	0	
07A	0	529	0	0	0	0	0	
08A	0	585	0	0	0	0	0	
09A	0	257	0	0	0	0	0	
10A	0	259	0	0	0	0	0	
11A	0	300	0	0	0	0	0	
12P	0	315	0	0	0	0	0	
01P	0	476	0	0	0	0	0	
02P	0	304	0	0	0	0	0	
03P	0	392	0	0	0	0	0	
04P	0	381	0	0	0	0	0	
05P	0	412	0	0	0	0	0	
06P	0	260	0	0	0	0	0	
07P	0	220	0	0	0	0	0	
08P	0	177	0	0	0	0	0	
09P	0	163	0	0	0	0	0	
10P	0	120	0	0	0	0	0	
11P	0	194	0	0	0	0	0	
TOT	0	5842	102	0	0	0	0	

STATE OF CONNECTICUT
DEPARTMENT OF TRANSPORTATION
BUREAU OF POLICY AND PLANNING
PLANNING INVENTORY AND DATA

TRAFFIC RECORDER DATA

TOWN OF EAST HAVEN		ROUTE 95						DIRECTION N
NB OFF RAMP TO US1 NB(EXIT 51)		SUN	MON	TUE	WED	THU	FRI	SAT
DAY	DATE	0	0	0	06/25/2008	06/26/2008	0	0
TYPE	HOUR	2008 ADT = 12900		ACF = NA				

12A		0	0	0	0	167	0	0
01A		0	0	0	0	97	0	0
02A		0	0	0	69	0	0	0
03A		0	0	0	55	0	0	0
04A		0	0	0	71	0	0	0
05A		0	0	0	167	0	0	0
06A		0	0	0	469	0	0	0
07A		0	0	0	656	0	0	0
08A		0	0	0	743	0	0	0
09A		0	0	0	617	0	0	0
10A		0	0	0	689	0	0	0
11A		0	0	0	802	0	0	0
12P		0	0	0	872	0	0	0
01P		0	0	0	832	0	0	0
02P		0	0	0	940	0	0	0
03P		0	0	0	1159	0	0	0
04P		0	0	0	1277	0	0	0
05P		0	0	0	1196	0	0	0
06P		0	0	0	919	0	0	0
07P		0	0	0	705	0	0	0
08P		0	0	0	707	0	0	0
09P		0	0	0	577	0	0	0
10P		0	0	0	377	0	0	0
11P		0	0	0	223	0	0	0
TOT		0	0	0	14122	264	0	0

STATE OF CONNECTICUT
DEPARTMENT OF TRANSPORTATION
BUREAU OF POLICY AND PLANNING
PLANNING INVENTORY AND DATA

TRAFFIC RECORDER DATA

TOWN OF EAST HAVEN	ROUTE 95						DIRECTION N
NB ON RAMP FROM US1 NB (SALTONSTALL PKWY)	SUN	MON	TUE	WED	THU	FRI	SAT
DAY	0	0	0	06/25/2008	06/26/2008	0	0
DATE	0	0	0	06/25/2008	06/26/2008	0	0
TYPE							
HOUR							
	2008 ADT = 5800		ACF = NA				

12A	0	0	0	0	67	0	0
01A	0	0	0	0	42	0	0
02A	0	0	0	26	35	0	0
03A	0	0	0	38	0	0	0
04A	0	0	0	61	0	0	0
05A	0	0	0	148	0	0	0
06A	0	0	0	317	0	0	0
07A	0	0	0	343	0	0	0
08A	0	0	0	331	0	0	0
09A	0	0	0	325	0	0	0
10A	0	0	0	303	0	0	0
11A	0	0	0	305	0	0	0
12P	0	0	0	323	0	0	0
01P	0	0	0	348	0	0	0
02P	0	0	0	374	0	0	0
03P	0	0	0	450	0	0	0
04P	0	0	0	512	0	0	0
05P	0	0	0	579	0	0	0
06P	0	0	0	433	0	0	0
07P	0	0	0	350	0	0	0
08P	0	0	0	266	0	0	0
09P	0	0	0	186	0	0	0
10P	0	0	0	166	0	0	0
11P	0	0	0	98	0	0	0
TOT	0	0	0	6282	144	0	0

STATE OF CONNECTICUT
DEPARTMENT OF TRANSPORTATION
BUREAU OF POLICY AND PLANNING
PLANNING INVENTORY AND DATA

TRAFFIC RECORDER DATA

TOWN OF EAST HAVEN	ROUTE 95							DIRECTION S
SB OFF RAMP TO ROUTE 100 (EXIT 52)	SUN	MON	TUE	WED	THU	FRI	SAT	
DAY	0	0	0	06/25/2008	06/26/2008	0	0	
DATE								
TYPE								
HOUR								
	2008 ADT = 5200		ACF = NA					

12A	0	0	0	0	51	0	0	
01A	0	0	0	0	33	0	0	
02A	0	0	0	0	46	0	0	
03A	0	0	0	26	0	0	0	
04A	0	0	0	37	0	0	0	
05A	0	0	0	70	0	0	0	
06A	0	0	0	139	0	0	0	
07A	0	0	0	220	0	0	0	
08A	0	0	0	275	0	0	0	
09A	0	0	0	293	0	0	0	
10A	0	0	0	275	0	0	0	
11A	0	0	0	302	0	0	0	
12P	0	0	0	330	0	0	0	
01P	0	0	0	382	0	0	0	
02P	0	0	0	413	0	0	0	
03P	0	0	0	434	0	0	0	
04P	0	0	0	547	0	0	0	
05P	0	0	0	554	0	0	0	
06P	0	0	0	383	0	0	0	
07P	0	0	0	279	0	0	0	
08P	0	0	0	232	0	0	0	
09P	0	0	0	213	0	0	0	
10P	0	0	0	163	0	0	0	
11P	0	0	0	122	0	0	0	
TOT	0	0	0	5689	130	0	0	

STATE OF CONNECTICUT
 DEPARTMENT OF TRANSPORTATION
 BUREAU OF POLICY AND PLANNING
 PLANNING INVENTORY AND DATA

TRAFFIC RECORDER DATA

TOWN OF EAST HAVEN		ROUTE 95						DIRECTION N
NB ON RAMP FROM ROUTE 100(N HIGH ST)		SUN	MON	TUE	WED	THU	FRI	SAT
DAY	DATE	0	0	0	06/25/2008	06/26/2008	0	0
TYPE	HOUR	2008 ADT = 4800		ACF = NA				

12A		0	0	0	0	24	0	0
01A		0	0	0	0	24	0	0
02A		0	0	0	0	18	0	0
03A		0	0	0	20	0	0	0
04A		0	0	0	67	0	0	0
05A		0	0	0	130	0	0	0
06A		0	0	0	293	0	0	0
07A		0	0	0	415	0	0	0
08A		0	0	0	382	0	0	0
09A		0	0	0	349	0	0	0
10A		0	0	0	324	0	0	0
11A		0	0	0	291	0	0	0
12P		0	0	0	332	0	0	0
01P		0	0	0	273	0	0	0
02P		0	0	0	270	0	0	0
03P		0	0	0	320	0	0	0
04P		0	0	0	355	0	0	0
05P		0	0	0	386	0	0	0
06P		0	0	0	278	0	0	0
07P		0	0	0	213	0	0	0
08P		0	0	0	182	0	0	0
09P		0	0	0	161	0	0	0
10P		0	0	0	98	0	0	0
11P		0	0	0	77	0	0	0
TOT		0	0	0	5216	66	0	0

STATE OF CONNECTICUT
DEPARTMENT OF TRANSPORTATION
BUREAU OF POLICY AND PLANNING
PLANNING INVENTORY AND DATA

TRAFFIC RECORDER DATA

TOWN OF BRANFORD

ROUTE 95

DIRECTION N

NB OFF RAMP TO SR 794(X53 BRANFORD CON)

DAY	SUN	MON	TUE	WED	THU	FRI	SAT
DATE	0	0	05/06/2014	05/07/2014	05/08/2014	0	0
TYPE							
HOUR							

2014 ADT = 6700

ACF = NA

12A	0	0	0	50	50	0	0
01A	0	0	0	19	24	0	0
02A	0	0	0	14	9	0	0
03A	0	0	5	6	0	0	0
04A	0	0	15	20	0	0	0
05A	0	0	63	70	0	0	0
06A	0	0	132	128	0	0	0
07A	0	0	268	302	0	0	0
08A	0	0	343	365	0	0	0
09A	0	0	320	332	0	0	0
10A	0	0	368	352	0	0	0
11A	0	0	432	419	0	0	0
12P	0	0	437	430	0	0	0
01P	0	0	403	415	0	0	0
02P	0	0	463	515	0	0	0
03P	0	0	651	633	0	0	0
04P	0	0	727	752	0	0	0
05P	0	0	775	765	0	0	0
06P	0	0	581	588	0	0	0
07P	0	0	396	415	0	0	0
08P	0	0	286	332	0	0	0
09P	0	0	252	251	0	0	0
10P	0	0	112	151	0	0	0
11P	0	0	83	78	0	0	0
TOT	0	0	7112	7402	83	0	0

STATE OF CONNECTICUT
 DEPARTMENT OF TRANSPORTATION
 BUREAU OF POLICY AND PLANNING
 PLANNING INVENTORY AND DATA

TRAFFIC RECORDER DATA

TOWN OF BRANFORD

ROUTE 95

DIRECTION S

SB ON RAMP FROM SR 794 (BRANFORD CON)

DAY	SUN	MON	TUE	WED	THU	FRI	SAT
DATE	0	0	05/06/2014	05/07/2014	05/08/2014	0	0
TYPE							
HOUR							

2014 ADT = 5800 ACF = NA

12A	0	0	0	19	12	0	0
01A	0	0	0	14	17	0	0
02A	0	0	0	9	5	0	0
03A	0	0	14	14	0	0	0
04A	0	0	28	31	0	0	0
05A	0	0	114	112	0	0	0
06A	0	0	429	409	0	0	0
07A	0	0	579	587	0	0	0
08A	0	0	502	498	0	0	0
09A	0	0	408	410	0	0	0
10A	0	0	364	359	0	0	0
11A	0	0	345	355	0	0	0
12P	0	0	377	373	0	0	0
01P	0	0	338	381	0	0	0
02P	0	0	401	380	0	0	0
03P	0	0	366	424	0	0	0
04P	0	0	391	423	0	0	0
05P	0	0	383	402	0	0	0
06P	0	0	332	364	0	0	0
07P	0	0	303	288	0	0	0
08P	0	0	227	231	0	0	0
09P	0	0	127	147	0	0	0
10P	0	0	102	109	0	0	0
11P	0	0	59	55	0	0	0
TOT	0	0	6189	6394	34	0	0

STATE OF CONNECTICUT
 DEPARTMENT OF TRANSPORTATION
 BUREAU OF POLICY AND PLANNING
 PLANNING INVENTORY AND DATA

TRAFFIC RECORDER DATA

TOWN OF BRANFORD	ROUTE 95							DIRECTION S
SB ON RAMP FROM SR 740 (CEDAR ST)	SUN	MON	TUE	WED	THU	FRI	SAT	
DAY	0	05/05/2014	05/06/2014	05/07/2014	0	0	0	
DATE								
TYPE								
HOUR								
	2014 ADT = 6600	ACF = NA						

12A	0	0	25	36	0	0	0	
01A	0	0	19	18	0	0	0	
02A	0	0	16	13	0	0	0	
03A	0	0	21	23	0	0	0	
04A	0	0	59	32	0	0	0	
05A	0	180	187	0	0	0	0	
06A	0	481	519	0	0	0	0	
07A	0	662	750	0	0	0	0	
08A	0	507	572	0	0	0	0	
09A	0	339	403	0	0	0	0	
10A	0	391	393	0	0	0	0	
11A	0	416	418	0	0	0	0	
12P	0	362	388	0	0	0	0	
01P	0	423	371	0	0	0	0	
02P	0	410	462	0	0	0	0	
03P	0	555	509	0	0	0	0	
04P	0	493	455	0	0	0	0	
05P	0	449	515	0	0	0	0	
06P	0	318	421	0	0	0	0	
07P	0	284	305	0	0	0	0	
08P	0	225	216	0	0	0	0	
09P	0	138	131	0	0	0	0	
10P	0	96	105	0	0	0	0	
11P	0	57	60	0	0	0	0	
TOT	0	6786	7320	122	0	0	0	

STATE OF CONNECTICUT
DEPARTMENT OF TRANSPORTATION
BUREAU OF POLICY AND PLANNING
PLANNING INVENTORY AND DATA

TRAFFIC RECORDER DATA

TOWN OF BRANFORD

ROUTE 95

DIRECTION S

SB OFF RAMP TO SR 740 (EXIT 54 CEDAR ST)

DAY	SUN	MON	TUE	WED	THU	FRI	SAT
DATE	0	05/05/2014	05/06/2014	05/07/2014	0	0	0
TYPE							
HOUR							

2014 ADT = 6400 ACF = NA

12A	0	0	43	25	0	0	0
01A	0	0	22	14	0	0	0
02A	0	0	26	20	0	0	0
03A	0	0	5	8	0	0	0
04A	0	0	14	19	0	0	0
05A	0	40	39	0	0	0	0
06A	0	146	181	0	0	0	0
07A	0	400	412	0	0	0	0
08A	0	475	425	0	0	0	0
09A	0	403	426	0	0	0	0
10A	0	376	399	0	0	0	0
11A	0	434	395	0	0	0	0
12P	0	436	461	0	0	0	0
01P	0	409	424	0	0	0	0
02P	0	421	467	0	0	0	0
03P	0	538	562	0	0	0	0
04P	0	615	683	0	0	0	0
05P	0	700	708	0	0	0	0
06P	0	426	423	0	0	0	0
07P	0	350	328	0	0	0	0
08P	0	238	236	0	0	0	0
09P	0	181	170	0	0	0	0
10P	0	104	102	0	0	0	0
11P	0	54	54	0	0	0	0
TOT	0	6746	7005	86	0	0	0

STATE OF CONNECTICUT
 DEPARTMENT OF TRANSPORTATION
 BUREAU OF POLICY AND PLANNING
 PLANNING INVENTORY AND DATA

TRAFFIC RECORDER DATA

TOWN OF BRANFORD

ROUTE 95

DIRECTION N

NB OFF RAMP TO SR 740 (EXIT 54 CEDAR ST)

DAY	SUN	MON	TUE	WED	THU	FRI	SAT
DATE	0	05/05/2014	05/06/2014	05/07/2014	0	0	0
TYPE							
HOUR							

2014 ADT = 5700 ACF = NA

12A	0	0	48	44	0	0	0
01A	0	0	38	37	0	0	0
02A	0	0	15	28	0	0	0
03A	0	0	28	19	0	0	0
04A	0	0	50	34	0	0	0
05A	0	73	69	0	0	0	0
06A	0	172	185	0	0	0	0
07A	0	283	289	0	0	0	0
08A	0	336	325	0	0	0	0
09A	0	307	295	0	0	0	0
10A	0	305	302	0	0	0	0
11A	0	332	333	0	0	0	0
12P	0	404	400	0	0	0	0
01P	0	356	366	0	0	0	0
02P	0	381	386	0	0	0	0
03P	0	489	479	0	0	0	0
04P	0	546	566	0	0	0	0
05P	0	566	569	0	0	0	0
06P	0	429	416	0	0	0	0
07P	0	345	364	0	0	0	0
08P	0	272	283	0	0	0	0
09P	0	199	187	0	0	0	0
10P	0	163	159	0	0	0	0
11P	0	92	96	0	0	0	0
TOT	0	6050	6248	162	0	0	0

STATE OF CONNECTICUT
DEPARTMENT OF TRANSPORTATION
BUREAU OF POLICY AND PLANNING
PLANNING INVENTORY AND DATA

TRAFFIC RECORDER DATA

TOWN OF BRANFORD

ROUTE 95

DIRECTION N

NB ON RAMP FROM SR 740 (CEDAR STREET)

DAY	SUN	MON	TUE	WED	THU	FRI	SAT
DATE	0	05/05/2014	05/06/2014	05/07/2014	0	0	0
TYPE							
HOUR							

2014 ADT = 5300 ACF = NA

12A	0	0	17	19	0	0	0
01A	0	0	8	9	0	0	0
02A	0	0	6	5	0	0	0
03A	0	0	5	8	0	0	0
04A	0	0	17	18	0	0	0
05A	0	64	75	0	0	0	0
06A	0	203	200	0	0	0	0
07A	0	400	397	0	0	0	0
08A	0	409	425	0	0	0	0
09A	0	304	330	0	0	0	0
10A	0	322	359	0	0	0	0
11A	0	354	377	0	0	0	0
12P	0	389	398	0	0	0	0
01P	0	370	371	0	0	0	0
02P	0	464	473	0	0	0	0
03P	0	425	442	0	0	0	0
04P	0	431	446	0	0	0	0
05P	0	480	460	0	0	0	0
06P	0	326	361	0	0	0	0
07P	0	237	287	0	0	0	0
08P	0	191	200	0	0	0	0
09P	0	103	124	0	0	0	0
10P	0	52	73	0	0	0	0
11P	0	32	27	0	0	0	0
TOT	0	5556	5878	59	0	0	0

STATE OF CONNECTICUT
DEPARTMENT OF TRANSPORTATION
BUREAU OF POLICY AND PLANNING
PLANNING INVENTORY AND DATA

TRAFFIC RECORDER DATA

TOWN OF BRANFORD	ROUTE 95						DIRECTION S
SB ON RAMP FROM US1 (EAST MAIN ST)	SUN	MON	TUE	WED	THU	FRI	SAT
DAY	0	05/05/2014	05/06/2014	05/07/2014	0	0	0
DATE							
TYPE							
HOUR							
	2014 ADT = 5600		ACF = NA				

12A	0	0	73	37	0	0	0
01A	0	0	29	25	0	0	0
02A	0	0	18	10	0	0	0
03A	0	0	21	20	0	0	0
04A	0	0	43	26	0	0	0
05A	0	173	162	0	0	0	0
06A	0	369	410	0	0	0	0
07A	0	492	527	0	0	0	0
08A	0	440	425	0	0	0	0
09A	0	347	351	0	0	0	0
10A	0	305	342	0	0	0	0
11A	0	303	315	0	0	0	0
12P	0	363	333	0	0	0	0
01P	0	328	313	0	0	0	0
02P	0	372	405	0	0	0	0
03P	0	458	435	0	0	0	0
04P	0	470	482	0	0	0	0
05P	0	451	469	0	0	0	0
06P	0	274	294	0	0	0	0
07P	0	213	201	0	0	0	0
08P	0	161	136	0	0	0	0
09P	0	148	141	0	0	0	0
10P	0	129	95	0	0	0	0
11P	0	69	50	0	0	0	0
TOT	0	5865	6070	118	0	0	0

STATE OF CONNECTICUT
 DEPARTMENT OF TRANSPORTATION
 BUREAU OF POLICY AND PLANNING
 PLANNING INVENTORY AND DATA

TRAFFIC RECORDER DATA

TOWN OF BRANFORD

ROUTE 95

DIRECTION S

SB OFF RAMP TO US1 (EXIT 55 EAST MAIN ST)

DAY	SUN	MON	TUE	WED	THU	FRI	SAT
DATE	0	05/05/2014	05/06/2014	05/07/2014	0	0	0
TYPE							
HOUR							

2014 ADT = 2100 ACF = NA

12A	0	0	10	12	0	0	0
01A	0	0	4	2	0	0	0
02A	0	0	2	5	0	0	0
03A	0	0	5	2	0	0	0
04A	0	0	7	20	0	0	0
05A	0	17	24	0	0	0	0
06A	0	73	58	0	0	0	0
07A	0	144	162	0	0	0	0
08A	0	189	178	0	0	0	0
09A	0	116	125	0	0	0	0
10A	0	106	126	0	0	0	0
11A	0	145	125	0	0	0	0
12P	0	156	173	0	0	0	0
01P	0	133	137	0	0	0	0
02P	0	145	138	0	0	0	0
03P	0	185	181	0	0	0	0
04P	0	213	234	0	0	0	0
05P	0	217	214	0	0	0	0
06P	0	130	141	0	0	0	0
07P	0	76	117	0	0	0	0
08P	0	66	66	0	0	0	0
09P	0	53	43	0	0	0	0
10P	0	33	30	0	0	0	0
11P	0	16	13	0	0	0	0
TOT	0	2213	2313	41	0	0	0

STATE OF CONNECTICUT
DEPARTMENT OF TRANSPORTATION
BUREAU OF POLICY AND PLANNING
PLANNING INVENTORY AND DATA

TRAFFIC RECORDER DATA

TOWN OF BRANFORD

ROUTE 95

DIRECTION N

NB OFF RAMP TO US1 (EXIT 55 EAST MAIN ST)

DAY	SUN	MON	TUE	WED	THU	FRI	SAT
DATE	0	05/05/2014	05/06/2014	05/07/2014	0	0	0
TYPE							
HOUR							

2014 ADT = 5000 ACF = NA

12A	0	0	33	31	0	0	0
01A	0	0	15	17	0	0	0
02A	0	0	6	15	0	0	0
03A	0	0	12	13	0	0	0
04A	0	0	68	0	0	0	0
05A	0	139	142	0	0	0	0
06A	0	264	254	0	0	0	0
07A	0	439	435	0	0	0	0
08A	0	373	394	0	0	0	0
09A	0	289	269	0	0	0	0
10A	0	254	258	0	0	0	0
11A	0	293	294	0	0	0	0
12P	0	295	253	0	0	0	0
01P	0	280	307	0	0	0	0
02P	0	322	386	0	0	0	0
03P	0	436	407	0	0	0	0
04P	0	435	461	0	0	0	0
05P	0	504	445	0	0	0	0
06P	0	349	315	0	0	0	0
07P	0	234	256	0	0	0	0
08P	0	218	167	0	0	0	0
09P	0	142	109	0	0	0	0
10P	0	82	82	0	0	0	0
11P	0	62	52	0	0	0	0
TOT	0	5410	5420	76	0	0	0

STATE OF CONNECTICUT
DEPARTMENT OF TRANSPORTATION
BUREAU OF POLICY AND PLANNING
PLANNING INVENTORY AND DATA

TRAFFIC RECORDER DATA

TOWN OF BRANFORD

ROUTE 95

DIRECTION N

NB ON RAMP FROM US1 (EAST MAIN STREET)

DAY	SUN	MON	TUE	WED	THU	FRI	SAT
DATE	0	05/05/2014	05/06/2014	05/07/2014	0	0	0
TYPE							
HOUR							

2014 ADT = 2900 ACF = NA

12A	0	0	15	10	0	0	0
01A	0	0	10	5	0	0	0
02A	0	0	8	4	0	0	0
03A	0	0	7	9	0	0	0
04A	0	0	14	17	0	0	0
05A	0	37	41	0	0	0	0
06A	0	112	118	0	0	0	0
07A	0	209	219	0	0	0	0
08A	0	229	216	0	0	0	0
09A	0	184	181	0	0	0	0
10A	0	172	163	0	0	0	0
11A	0	176	172	0	0	0	0
12P	0	174	178	0	0	0	0
01P	0	242	241	0	0	0	0
02P	0	222	221	0	0	0	0
03P	0	277	284	0	0	0	0
04P	0	235	234	0	0	0	0
05P	0	261	266	0	0	0	0
06P	0	182	184	0	0	0	0
07P	0	137	139	0	0	0	0
08P	0	89	97	0	0	0	0
09P	0	57	61	0	0	0	0
10P	0	35	57	0	0	0	0
11P	0	13	14	0	0	0	0
TOT	0	3043	3140	45	0	0	0

STATE OF CONNECTICUT
 DEPARTMENT OF TRANSPORTATION
 BUREAU OF POLICY AND PLANNING
 PLANNING INVENTORY AND DATA

TRAFFIC RECORDER DATA

TOWN OF BRANFORD	ROUTE 95						DIRECTION S
SB ON RAMP FROM LEETES ISLAND ROAD	SUN	MON	TUE	WED	THU	FRI	SAT
DAY							
DATE	0	04/28/2014	04/29/2014	04/30/2014	0	0	0
TYPE							
HOUR							
	2014 ADT = 4800		ACF = NA				

12A	0	0	17	19	0	0	0
01A	0	0	17	10	0	0	0
02A	0	0	20	17	0	0	0
03A	0	0	18	21	0	0	0
04A	0	25	28	0	0	0	0
05A	0	90	99	0	0	0	0
06A	0	242	270	0	0	0	0
07A	0	466	481	0	0	0	0
08A	0	358	382	0	0	0	0
09A	0	309	295	0	0	0	0
10A	0	300	299	0	0	0	0
11A	0	275	284	0	0	0	0
12P	0	304	309	0	0	0	0
01P	0	307	310	0	0	0	0
02P	0	316	301	0	0	0	0
03P	0	364	366	0	0	0	0
04P	0	394	405	0	0	0	0
05P	0	382	391	0	0	0	0
06P	0	259	242	0	0	0	0
07P	0	210	209	0	0	0	0
08P	0	181	154	0	0	0	0
09P	0	99	106	0	0	0	0
10P	0	63	52	0	0	0	0
11P	0	38	46	0	0	0	0
TOT	0	4982	5101	67	0	0	0

STATE OF CONNECTICUT
DEPARTMENT OF TRANSPORTATION
BUREAU OF POLICY AND PLANNING
PLANNING INVENTORY AND DATA

TRAFFIC RECORDER DATA

TOWN OF BRANFORD	ROUTE 95						DIRECTION N
NB OFF RAMP TO LEETES ISLAND RD (EXIT 56)	SUN	MON	TUE	WED	THU	FRI	SAT
DAY	0	04/28/2014	04/29/2014	04/30/2014	0	0	0
DATE							
TYPE							
HOUR							
	2014 ADT = 5200	ACF = NA					

12A	0	0	34	34	0	0	0
01A	0	0	21	18	0	0	0
02A	0	0	23	19	0	0	0
03A	0	0	21	14	0	0	0
04A	0	26	22	0	0	0	0
05A	0	67	88	0	0	0	0
06A	0	241	244	0	0	0	0
07A	0	351	364	0	0	0	0
08A	0	426	421	0	0	0	0
09A	0	359	316	0	0	0	0
10A	0	310	266	0	0	0	0
11A	0	318	312	0	0	0	0
12P	0	330	336	0	0	0	0
01P	0	352	320	0	0	0	0
02P	0	361	387	0	0	0	0
03P	0	405	404	0	0	0	0
04P	0	438	410	0	0	0	0
05P	0	475	413	0	0	0	0
06P	0	351	381	0	0	0	0
07P	0	267	253	0	0	0	0
08P	0	200	172	0	0	0	0
09P	0	143	147	0	0	0	0
10P	0	83	81	0	0	0	0
11P	0	56	54	0	0	0	0
TOT	0	5559	5490	85	0	0	0

STATE OF CONNECTICUT
 DEPARTMENT OF TRANSPORTATION
 BUREAU OF POLICY AND PLANNING
 PLANNING INVENTORY AND DATA

TRAFFIC RECORDER DATA

TOWN OF BRANFORD

ROUTE 95

DIRECTION N

NB ON RAMP FROM LEETES ISLAND ROAD

DAY	SUN	MON	TUE	WED	THU	FRI	SAT
DATE	0	04/28/2014	04/29/2014	04/30/2014	0	0	0
TYPE							
HOUR							

2014 ADT = 3200 ACF = NA

12A	0	0	15	15	0	0	0
01A	0	0	6	9	0	0	0
02A	0	0	8	8	0	0	0
03A	0	0	15	19	0	0	0
04A	0	11	15	0	0	0	0
05A	0	43	37	0	0	0	0
06A	0	82	88	0	0	0	0
07A	0	168	172	0	0	0	0
08A	0	188	183	0	0	0	0
09A	0	178	170	0	0	0	0
10A	0	171	276	0	0	0	0
11A	0	181	184	0	0	0	0
12P	0	291	305	0	0	0	0
01P	0	217	220	0	0	0	0
02P	0	264	254	0	0	0	0
03P	0	249	252	0	0	0	0
04P	0	350	248	0	0	0	0
05P	0	340	340	0	0	0	0
06P	0	192	200	0	0	0	0
07P	0	146	143	0	0	0	0
08P	0	113	96	0	0	0	0
09P	0	98	100	0	0	0	0
10P	0	44	38	0	0	0	0
11P	0	34	33	0	0	0	0
TOT	0	3360	3398	51	0	0	0

STATE OF CONNECTICUT
 DEPARTMENT OF TRANSPORTATION
 BUREAU OF POLICY AND PLANNING
 PLANNING INVENTORY AND DATA

TRAFFIC RECORDER DATA

TOWN OF BRANFORD	ROUTE 95						DIRECTION S
SB ON RAMP FROM EAST INDUSTRIAL ROAD	SUN	MON	TUE	WED	THU	FRI	SAT
DAY							
DATE	0	04/28/2014	04/29/2014	04/30/2014	0	0	0
TYPE							
HOUR							
	2014 ADT = 1400		ACF = NA				

12A	0	0	8	10	0	0	0
01A	0	0	11	16	0	0	0
02A	0	0	4	7	0	0	0
03A	0	0	15	15	0	0	0
04A	0	13	19	0	0	0	0
05A	0	22	29	0	0	0	0
06A	0	40	51	0	0	0	0
07A	0	68	79	0	0	0	0
08A	0	74	85	0	0	0	0
09A	0	71	79	0	0	0	0
10A	0	78	86	0	0	0	0
11A	0	69	73	0	0	0	0
12P	0	97	112	0	0	0	0
01P	0	116	115	0	0	0	0
02P	0	101	105	0	0	0	0
03P	0	126	148	0	0	0	0
04P	0	129	127	0	0	0	0
05P	0	145	162	0	0	0	0
06P	0	78	73	0	0	0	0
07P	0	40	49	0	0	0	0
08P	0	30	24	0	0	0	0
09P	0	25	28	0	0	0	0
10P	0	18	12	0	0	0	0
11P	0	17	13	0	0	0	0
TOT	0	1357	1507	48	0	0	0

STATE OF CONNECTICUT
DEPARTMENT OF TRANSPORTATION
BUREAU OF POLICY AND PLANNING
PLANNING INVENTORY AND DATA

TRAFFIC RECORDER DATA

TOWN OF BRANFORD	ROUTE 95						DIRECTION S
SB OFF RAMP TO EAST INDUSTRIAL RD(EXIT 56)	SUN	MON	TUE	WED	THU	FRI	SAT
DAY	0	04/28/2014	04/29/2014	04/30/2014	0	0	0
DATE							
TYPE							
HOUR							
	2014 ADT = 3800	ACF = NA					

12A	0	0	32	16	0	0	0
01A	0	0	14	13	0	0	0
02A	0	0	10	11	0	0	0
03A	0	15	17	0	0	0	0
04A	0	33	33	0	0	0	0
05A	0	79	73	0	0	0	0
06A	0	130	144	0	0	0	0
07A	0	262	283	0	0	0	0
08A	0	315	308	0	0	0	0
09A	0	274	270	0	0	0	0
10A	0	262	263	0	0	0	0
11A	0	226	221	0	0	0	0
12P	0	260	255	0	0	0	0
01P	0	255	237	0	0	0	0
02P	0	247	255	0	0	0	0
03P	0	317	306	0	0	0	0
04P	0	340	356	0	0	0	0
05P	0	332	315	0	0	0	0
06P	0	214	201	0	0	0	0
07P	0	135	127	0	0	0	0
08P	0	120	109	0	0	0	0
09P	0	89	96	0	0	0	0
10P	0	67	63	0	0	0	0
11P	0	41	43	0	0	0	0
TOT	0	4013	4031	40	0	0	0

STATE OF CONNECTICUT
DEPARTMENT OF TRANSPORTATION
BUREAU OF POLICY AND PLANNING
PLANNING INVENTORY AND DATA

TRAFFIC RECORDER DATA

TOWN OF BRANFORD

ROUTE 95

DIRECTION N

(A RAMP) NB ACC FR LEETES ISLAND RD

DAY	SUN	MON	TUE	WED	THU	FRI	SAT
DATE	0	0	04/29/2014	04/30/2014	0	0	0
TYPE							
HOUR							

2014 ADT = 750

ACF = NA

12A	0	0	0	2	0	0	0
01A	0	0	0	1	0	0	0
02A	0	0	0	1	0	0	0
03A	0	0	5	3	0	0	0
04A	0	0	3	0	0	0	0
05A	0	0	9	0	0	0	0
06A	0	0	34	0	0	0	0
07A	0	0	83	0	0	0	0
08A	0	0	71	0	0	0	0
09A	0	0	60	0	0	0	0
10A	0	0	54	0	0	0	0
11A	0	0	50	0	0	0	0
12P	0	0	63	0	0	0	0
01P	0	0	58	0	0	0	0
02P	0	0	54	0	0	0	0
03P	0	0	75	0	0	0	0
04P	0	0	66	0	0	0	0
05P	0	0	55	0	0	0	0
06P	0	0	43	0	0	0	0
07P	0	0	14	0	0	0	0
08P	0	0	12	0	0	0	0
09P	0	0	4	0	0	0	0
10P	0	0	4	0	0	0	0
11P	0	0	2	0	0	0	0
TOT	0	0	819	7	0	0	0

STATE OF CONNECTICUT
DEPARTMENT OF TRANSPORTATION
BUREAU OF POLICY AND PLANNING
PLANNING INVENTORY AND DATA

TRAFFIC RECORDER DATA

TOWN OF BRANFORD

ROUTE 95

DIRECTION N

NB OFF RAMP TO SR 794(X53 BRANFORD CON)

DAY	SUN	MON	TUE	WED	THU	FRI	SAT
DATE	0	0	0	05/25/2011	05/26/2011	0	0
TYPE							
HOUR							

2011 ADT = 6700

ACF = NA

12A	0	0	0	0	46	0	0
01A	0	0	0	0	20	0	0
02A	0	0	0	13	20	0	0
03A	0	0	0	10	0	0	0
04A	0	0	0	14	0	0	0
05A	0	0	0	58	0	0	0
06A	0	0	0	175	0	0	0
07A	0	0	0	307	0	0	0
08A	0	0	0	339	0	0	0
09A	0	0	0	333	0	0	0
10A	0	0	0	352	0	0	0
11A	0	0	0	422	0	0	0
12P	0	0	0	431	0	0	0
01P	0	0	0	431	0	0	0
02P	0	0	0	513	0	0	0
03P	0	0	0	664	0	0	0
04P	0	0	0	737	0	0	0
05P	0	0	0	657	0	0	0
06P	0	0	0	639	0	0	0
07P	0	0	0	408	0	0	0
08P	0	0	0	377	0	0	0
09P	0	0	0	280	0	0	0
10P	0	0	0	146	0	0	0
11P	0	0	0	99	0	0	0
TOT	0	0	0	7405	86	0	0

STATE OF CONNECTICUT
 DEPARTMENT OF TRANSPORTATION
 BUREAU OF POLICY AND PLANNING
 PLANNING INVENTORY AND DATA

TRAFFIC RECORDER DATA

TOWN OF BRANFORD

ROUTE 95

DIRECTION S

SB ON RAMP FROM SR 794 (BRANFORD CON)

DAY	SUN	MON	TUE	WED	THU	FRI	SAT
DATE	0	0	0	05/25/2011	05/26/2011	0	0
TYPE							
HOUR							

2011 ADT = 5900

ACF = NA

12A	0	0	0	0	25	0	0
01A	0	0	0	0	25	0	0
02A	0	0	0	12	19	0	0
03A	0	0	0	16	0	0	0
04A	0	0	0	42	0	0	0
05A	0	0	0	132	0	0	0
06A	0	0	0	469	0	0	0
07A	0	0	0	591	0	0	0
08A	0	0	0	462	0	0	0
09A	0	0	0	409	0	0	0
10A	0	0	0	366	0	0	0
11A	0	0	0	360	0	0	0
12P	0	0	0	359	0	0	0
01P	0	0	0	341	0	0	0
02P	0	0	0	412	0	0	0
03P	0	0	0	422	0	0	0
04P	0	0	0	426	0	0	0
05P	0	0	0	403	0	0	0
06P	0	0	0	357	0	0	0
07P	0	0	0	292	0	0	0
08P	0	0	0	242	0	0	0
09P	0	0	0	204	0	0	0
10P	0	0	0	134	0	0	0
11P	0	0	0	67	0	0	0
TOT	0	0	0	6518	69	0	0

STATE OF CONNECTICUT
DEPARTMENT OF TRANSPORTATION
BUREAU OF POLICY AND PLANNING
PLANNING INVENTORY AND DATA

TRAFFIC RECORDER DATA

TOWN OF BRANFORD

ROUTE 95

DIRECTION S

SB ON RAMP FROM SR 740 (CEDAR ST)

DAY	SUN	MON	TUE	WED	THU	FRI	SAT
DATE	0	0	0	06/08/2011	06/09/2011	0	0
TYPE							
HOUR							

2011 ADT = 5400

ACF = NA

12A	0	0	0	0	28	0	0
01A	0	0	0	0	20	0	0
02A	0	0	0	0	19	0	0
03A	0	0	0	20	0	0	0
04A	0	0	0	47	0	0	0
05A	0	0	0	166	0	0	0
06A	0	0	0	397	0	0	0
07A	0	0	0	539	0	0	0
08A	0	0	0	450	0	0	0
09A	0	0	0	362	0	0	0
10A	0	0	0	338	0	0	0
11A	0	0	0	347	0	0	0
12P	0	0	0	337	0	0	0
01P	0	0	0	311	0	0	0
02P	0	0	0	352	0	0	0
03P	0	0	0	432	0	0	0
04P	0	0	0	404	0	0	0
05P	0	0	0	367	0	0	0
06P	0	0	0	292	0	0	0
07P	0	0	0	229	0	0	0
08P	0	0	0	191	0	0	0
09P	0	0	0	159	0	0	0
10P	0	0	0	113	0	0	0
11P	0	0	0	71	0	0	0
TOT	0	0	0	5924	67	0	0

STATE OF CONNECTICUT
DEPARTMENT OF TRANSPORTATION
BUREAU OF POLICY AND PLANNING
PLANNING INVENTORY AND DATA

TRAFFIC RECORDER DATA

TOWN OF BRANFORD

ROUTE 95

DIRECTION S

SB OFF RAMP TO SR 740 (EXIT 54 CEDAR ST)

DAY	SUN	MON	TUE	WED	THU	FRI	SAT
DATE	0	0	0	06/08/2011	06/09/2011	0	0
TYPE							
HOUR							

2011 ADT = 6100

ACF = NA

12A	0	0	0	0	37	0	0
01A	0	0	0	0	22	0	0
02A	0	0	0	0	13	0	0
03A	0	0	0	12	0	0	0
04A	0	0	0	20	0	0	0
05A	0	0	0	58	0	0	0
06A	0	0	0	180	0	0	0
07A	0	0	0	438	0	0	0
08A	0	0	0	457	0	0	0
09A	0	0	0	388	0	0	0
10A	0	0	0	385	0	0	0
11A	0	0	0	428	0	0	0
12P	0	0	0	468	0	0	0
01P	0	0	0	431	0	0	0
02P	0	0	0	463	0	0	0
03P	0	0	0	507	0	0	0
04P	0	0	0	575	0	0	0
05P	0	0	0	592	0	0	0
06P	0	0	0	404	0	0	0
07P	0	0	0	279	0	0	0
08P	0	0	0	235	0	0	0
09P	0	0	0	220	0	0	0
10P	0	0	0	118	0	0	0
11P	0	0	0	56	0	0	0
TOT	0	0	0	6714	72	0	0

STATE OF CONNECTICUT
DEPARTMENT OF TRANSPORTATION
BUREAU OF POLICY AND PLANNING
PLANNING INVENTORY AND DATA

TRAFFIC RECORDER DATA

TOWN OF BRANFORD

ROUTE 95

DIRECTION N

NB OFF RAMP TO SR 740 (EXIT 54 CEDAR ST)

DAY	SUN	MON	TUE	WED	THU	FRI	SAT
DATE	0	0	0	06/08/2011	06/09/2011	0	0
TYPE							
HOUR							

2011 ADT = 5800

ACF = NA

12A	0	0	0	0	53	0	0
01A	0	0	0	0	43	0	0
02A	0	0	0	18	0	0	0
03A	0	0	0	13	0	0	0
04A	0	0	0	17	0	0	0
05A	0	0	0	48	0	0	0
06A	0	0	0	220	0	0	0
07A	0	0	0	293	0	0	0
08A	0	0	0	403	0	0	0
09A	0	0	0	326	0	0	0
10A	0	0	0	300	0	0	0
11A	0	0	0	343	0	0	0
12P	0	0	0	381	0	0	0
01P	0	0	0	346	0	0	0
02P	0	0	0	372	0	0	0
03P	0	0	0	547	0	0	0
04P	0	0	0	641	0	0	0
05P	0	0	0	592	0	0	0
06P	0	0	0	429	0	0	0
07P	0	0	0	317	0	0	0
08P	0	0	0	257	0	0	0
09P	0	0	0	196	0	0	0
10P	0	0	0	179	0	0	0
11P	0	0	0	110	0	0	0
TOT	0	0	0	6348	96	0	0

STATE OF CONNECTICUT
DEPARTMENT OF TRANSPORTATION
BUREAU OF POLICY AND PLANNING
PLANNING INVENTORY AND DATA

TRAFFIC RECORDER DATA

TOWN OF BRANFORD		ROUTE 95						DIRECTION N
NB ON RAMP FROM SR 740 (CEDAR STREET)		SUN	MON	TUE	WED	THU	FRI	SAT
DAY	DATE	0	0	0	06/08/2011	06/09/2011	0	0
TYPE	HOUR	2011 ADT = 5600		ACF = NA				

12A		0	0	0	0	23	0	0
01A		0	0	0	0	16	0	0
02A		0	0	0	9	0	0	0
03A		0	0	0	15	0	0	0
04A		0	0	0	33	0	0	0
05A		0	0	0	68	0	0	0
06A		0	0	0	203	0	0	0
07A		0	0	0	401	0	0	0
08A		0	0	0	419	0	0	0
09A		0	0	0	374	0	0	0
10A		0	0	0	377	0	0	0
11A		0	0	0	427	0	0	0
12P		0	0	0	408	0	0	0
01P		0	0	0	436	0	0	0
02P		0	0	0	454	0	0	0
03P		0	0	0	418	0	0	0
04P		0	0	0	519	0	0	0
05P		0	0	0	464	0	0	0
06P		0	0	0	347	0	0	0
07P		0	0	0	271	0	0	0
08P		0	0	0	199	0	0	0
09P		0	0	0	167	0	0	0
10P		0	0	0	85	0	0	0
11P		0	0	0	41	0	0	0
TOT		0	0	0	6135	39	0	0

STATE OF CONNECTICUT
DEPARTMENT OF TRANSPORTATION
BUREAU OF POLICY AND PLANNING
PLANNING INVENTORY AND DATA

TRAFFIC RECORDER DATA

TOWN OF BRANFORD

ROUTE 95

DIRECTION S

SB ON RAMP FROM US1 (EAST MAIN ST)

DAY	SUN	MON	TUE	WED	THU	FRI	SAT
DATE	0	0	0	06/08/2011	06/09/2011	0	0
TYPE							
HOUR							

2011 ADT = 5400

ACF = NA

12A	0	0	0	0	58	0	0
01A	0	0	0	0	20	0	0
02A	0	0	0	0	24	0	0
03A	0	0	0	18	0	0	0
04A	0	0	0	50	0	0	0
05A	0	0	0	167	0	0	0
06A	0	0	0	402	0	0	0
07A	0	0	0	527	0	0	0
08A	0	0	0	417	0	0	0
09A	0	0	0	318	0	0	0
10A	0	0	0	334	0	0	0
11A	0	0	0	317	0	0	0
12P	0	0	0	344	0	0	0
01P	0	0	0	331	0	0	0
02P	0	0	0	388	0	0	0
03P	0	0	0	406	0	0	0
04P	0	0	0	468	0	0	0
05P	0	0	0	423	0	0	0
06P	0	0	0	309	0	0	0
07P	0	0	0	241	0	0	0
08P	0	0	0	142	0	0	0
09P	0	0	0	137	0	0	0
10P	0	0	0	100	0	0	0
11P	0	0	0	50	0	0	0
TOT	0	0	0	5889	102	0	0

STATE OF CONNECTICUT
DEPARTMENT OF TRANSPORTATION
BUREAU OF POLICY AND PLANNING
PLANNING INVENTORY AND DATA

TRAFFIC RECORDER DATA

TOWN OF BRANFORD	ROUTE 95						DIRECTION S
SB OFF RAMP TO US1 (EXIT 55 EAST MAIN ST)	SUN	MON	TUE	WED	THU	FRI	SAT
DAY	0	06/20/2011	06/21/2011	06/22/2011	0	0	0
DATE							
TYPE							
HOUR							
	2011 ADT = 2200	ACF = NA					

12A	0	0	13	14	0	0	0
01A	0	0	4	11	0	0	0
02A	0	0	5	9	0	0	0
03A	0	0	2	0	0	0	0
04A	0	9	14	0	0	0	0
05A	0	15	19	0	0	0	0
06A	0	58	60	0	0	0	0
07A	0	142	135	0	0	0	0
08A	0	175	189	0	0	0	0
09A	0	148	139	0	0	0	0
10A	0	120	132	0	0	0	0
11A	0	115	149	0	0	0	0
12P	0	146	173	0	0	0	0
01P	0	154	156	0	0	0	0
02P	0	153	164	0	0	0	0
03P	0	169	183	0	0	0	0
04P	0	197	223	0	0	0	0
05P	0	198	235	0	0	0	0
06P	0	181	155	0	0	0	0
07P	0	118	106	0	0	0	0
08P	0	98	81	0	0	0	0
09P	0	57	61	0	0	0	0
10P	0	38	51	0	0	0	0
11P	0	19	25	0	0	0	0
TOT	0	2310	2474	34	0	0	0

STATE OF CONNECTICUT
DEPARTMENT OF TRANSPORTATION
BUREAU OF POLICY AND PLANNING
PLANNING INVENTORY AND DATA

TRAFFIC RECORDER DATA

TOWN OF BRANFORD

ROUTE 95

DIRECTION N

NB OFF RAMP TO US1 (EXIT 55 EAST MAIN ST)

DAY	SUN	MON	TUE	WED	THU	FRI	SAT
DATE	0	0	0	06/08/2011	06/09/2011	0	0
TYPE							
HOUR							

2011 ADT = 5000

ACF = NA

12A	0	0	0	0	46	0	0
01A	0	0	0	0	18	0	0
02A	0	0	0	0	20	0	0
03A	0	0	0	17	0	0	0
04A	0	0	0	83	0	0	0
05A	0	0	0	147	0	0	0
06A	0	0	0	271	0	0	0
07A	0	0	0	405	0	0	0
08A	0	0	0	345	0	0	0
09A	0	0	0	301	0	0	0
10A	0	0	0	297	0	0	0
11A	0	0	0	289	0	0	0
12P	0	0	0	315	0	0	0
01P	0	0	0	304	0	0	0
02P	0	0	0	346	0	0	0
03P	0	0	0	461	0	0	0
04P	0	0	0	388	0	0	0
05P	0	0	0	415	0	0	0
06P	0	0	0	341	0	0	0
07P	0	0	0	238	0	0	0
08P	0	0	0	178	0	0	0
09P	0	0	0	143	0	0	0
10P	0	0	0	113	0	0	0
11P	0	0	0	76	0	0	0
TOT	0	0	0	5473	84	0	0

STATE OF CONNECTICUT
DEPARTMENT OF TRANSPORTATION
BUREAU OF POLICY AND PLANNING
PLANNING INVENTORY AND DATA

TRAFFIC RECORDER DATA

TOWN OF BRANFORD

ROUTE 95

DIRECTION N

NB ON RAMP FROM US1 (EAST MAIN STREET)

DAY	SUN	MON	TUE	WED	THU	FRI	SAT
DATE	0	0	0	06/08/2011	06/09/2011	0	0
TYPE							
HOUR							

2011 ADT = 2900

ACF = NA

12A	0	0	0	0	18	0	0
01A	0	0	0	0	9	0	0
02A	0	0	0	0	23	0	0
03A	0	0	0	8	0	0	0
04A	0	0	0	5	0	0	0
05A	0	0	0	40	0	0	0
06A	0	0	0	136	0	0	0
07A	0	0	0	178	0	0	0
08A	0	0	0	198	0	0	0
09A	0	0	0	199	0	0	0
10A	0	0	0	168	0	0	0
11A	0	0	0	201	0	0	0
12P	0	0	0	188	0	0	0
01P	0	0	0	201	0	0	0
02P	0	0	0	211	0	0	0
03P	0	0	0	249	0	0	0
04P	0	0	0	236	0	0	0
05P	0	0	0	199	0	0	0
06P	0	0	0	174	0	0	0
07P	0	0	0	243	0	0	0
08P	0	0	0	144	0	0	0
09P	0	0	0	80	0	0	0
10P	0	0	0	45	0	0	0
11P	0	0	0	27	0	0	0
TOT	0	0	0	3130	50	0	0

STATE OF CONNECTICUT
 DEPARTMENT OF TRANSPORTATION
 BUREAU OF POLICY AND PLANNING
 PLANNING INVENTORY AND DATA

TRAFFIC RECORDER DATA

TOWN OF BRANFORD

ROUTE 95

DIRECTION S

SB ON RAMP FROM LEETES ISLAND ROAD

DAY	SUN	MON	TUE	WED	THU	FRI	SAT
DATE	0	05/02/2011	05/03/2011	05/04/2011	0	0	0
TYPE							
HOUR							

2011 ADT = 4800 ACF = NA

12A	0	0	20	30	0	0	0
01A	0	0	19	19	0	0	0
02A	0	0	21	27	0	0	0
03A	0	0	18	14	0	0	0
04A	0	17	33	0	0	0	0
05A	0	104	103	0	0	0	0
06A	0	304	278	0	0	0	0
07A	0	451	487	0	0	0	0
08A	0	359	416	0	0	0	0
09A	0	318	309	0	0	0	0
10A	0	299	287	0	0	0	0
11A	0	305	298	0	0	0	0
12P	0	326	328	0	0	0	0
01P	0	357	322	0	0	0	0
02P	0	321	344	0	0	0	0
03P	0	378	346	0	0	0	0
04P	0	396	376	0	0	0	0
05P	0	378	403	0	0	0	0
06P	0	305	314	0	0	0	0
07P	0	205	220	0	0	0	0
08P	0	167	237	0	0	0	0
09P	0	110	154	0	0	0	0
10P	0	54	79	0	0	0	0
11P	0	50	55	0	0	0	0
TOT	0	5204	5467	90	0	0	0

STATE OF CONNECTICUT
DEPARTMENT OF TRANSPORTATION
BUREAU OF POLICY AND PLANNING
PLANNING INVENTORY AND DATA

TRAFFIC RECORDER DATA

TOWN OF BRANFORD

ROUTE 95

DIRECTION N

NB OFF RAMP TO LEETES ISLAND RD (EXIT 56)

DAY	SUN	MON	TUE	WED	THU	FRI	SAT
DATE	0	05/02/2011	05/03/2011	05/04/2011	0	0	0
TYPE							
HOUR							

2011 ADT = 5500 ACF = NA

12A	0	0	34	37	0	0	0
01A	0	0	19	33	0	0	0
02A	0	0	16	18	0	0	0
03A	0	0	16	15	0	0	0
04A	0	15	15	0	0	0	0
05A	0	87	97	0	0	0	0
06A	0	240	252	0	0	0	0
07A	0	398	416	0	0	0	0
08A	0	353	371	0	0	0	0
09A	0	309	284	0	0	0	0
10A	0	224	225	0	0	0	0
11A	0	382	356	0	0	0	0
12P	0	403	368	0	0	0	0
01P	0	395	360	0	0	0	0
02P	0	431	416	0	0	0	0
03P	0	452	459	0	0	0	0
04P	0	524	532	0	0	0	0
05P	0	514	581	0	0	0	0
06P	0	445	444	0	0	0	0
07P	0	275	264	0	0	0	0
08P	0	219	225	0	0	0	0
09P	0	181	195	0	0	0	0
10P	0	90	116	0	0	0	0
11P	0	62	72	0	0	0	0
TOT	0	5999	6133	103	0	0	0

STATE OF CONNECTICUT
DEPARTMENT OF TRANSPORTATION
BUREAU OF POLICY AND PLANNING
PLANNING INVENTORY AND DATA

TRAFFIC RECORDER DATA

TOWN OF BRANFORD	ROUTE 95						DIRECTION N	
NB ON RAMP FROM LEETES ISLAND ROAD	SUN	MON	TUE	WED	THU	FRI	SAT	
DAY	0	05/16/2011	05/17/2011	05/18/2011	05/19/2011	0	0	
DATE								
TYPE								
HOUR								
	2011 ADT = 3100	ACF = NA						

12A	0	0	14	13	21	0	0	
01A	0	0	8	10	0	0	0	
02A	0	0	11	13	0	0	0	
03A	0	18	16	18	0	0	0	
04A	0	15	10	22	0	0	0	
05A	0	35	47	41	0	0	0	
06A	0	94	96	83	0	0	0	
07A	0	202	215	203	0	0	0	
08A	0	244	228	202	0	0	0	
09A	0	206	168	201	0	0	0	
10A	0	199	194	211	0	0	0	
11A	0	196	200	224	0	0	0	
12P	0	218	226	211	0	0	0	
01P	0	227	242	222	0	0	0	
02P	0	265	234	261	0	0	0	
03P	0	275	264	270	0	0	0	
04P	0	277	284	285	0	0	0	
05P	0	359	343	310	0	0	0	
06P	0	242	252	212	0	0	0	
07P	0	136	133	135	0	0	0	
08P	0	84	115	88	0	0	0	
09P	0	68	62	70	0	0	0	
10P	0	40	48	35	0	0	0	
11P	0	20	27	21	0	0	0	
TOT	0	3420	3437	3361	21	0	0	

STATE OF CONNECTICUT
DEPARTMENT OF TRANSPORTATION
BUREAU OF POLICY AND PLANNING
PLANNING INVENTORY AND DATA

TRAFFIC RECORDER DATA

TOWN OF BRANFORD	ROUTE 95						DIRECTION S
SB ON RAMP FROM EAST INDUSTRIAL ROAD	SUN	MON	TUE	WED	THU	FRI	SAT
DAY							
DATE	0	05/02/2011	05/03/2011	05/04/2011	0	0	0
TYPE							
HOUR							
	2011 ADT = 1500		ACF = NA				

12A	0	0	8	13	0	0	0
01A	0	0	10	10	0	0	0
02A	0	0	12	10	0	0	0
03A	0	4	13	0	0	0	0
04A	0	15	22	0	0	0	0
05A	0	28	37	0	0	0	0
06A	0	71	52	0	0	0	0
07A	0	84	91	0	0	0	0
08A	0	94	90	0	0	0	0
09A	0	71	94	0	0	0	0
10A	0	97	84	0	0	0	0
11A	0	91	90	0	0	0	0
12P	0	100	100	0	0	0	0
01P	0	96	107	0	0	0	0
02P	0	83	100	0	0	0	0
03P	0	138	135	0	0	0	0
04P	0	148	167	0	0	0	0
05P	0	200	179	0	0	0	0
06P	0	75	78	0	0	0	0
07P	0	55	59	0	0	0	0
08P	0	36	52	0	0	0	0
09P	0	35	22	0	0	0	0
10P	0	20	19	0	0	0	0
11P	0	16	23	0	0	0	0
TOT	0	1557	1644	33	0	0	0

STATE OF CONNECTICUT
 DEPARTMENT OF TRANSPORTATION
 BUREAU OF POLICY AND PLANNING
 PLANNING INVENTORY AND DATA

TRAFFIC RECORDER DATA

TOWN OF BRANFORD	ROUTE 95							DIRECTION S
SB OFF RAMP TO EAST INDUSTRIAL RD(EXIT 56)	SUN	MON	TUE	WED	THU	FRI	SAT	
DAY	0	05/02/2011	05/03/2011	05/04/2011	0	0	0	
DATE								
TYPE								
HOUR								
	2011 ADT = 3800		ACF = NA					

12A	0	0	22	24	0	0	0	
01A	0	0	21	9	0	0	0	
02A	0	0	8	18	0	0	0	
03A	0	6	25	0	0	0	0	
04A	0	30	37	0	0	0	0	
05A	0	87	86	0	0	0	0	
06A	0	205	159	0	0	0	0	
07A	0	316	338	0	0	0	0	
08A	0	361	340	0	0	0	0	
09A	0	311	278	0	0	0	0	
10A	0	265	211	0	0	0	0	
11A	0	253	230	0	0	0	0	
12P	0	254	249	0	0	0	0	
01P	0	260	258	0	0	0	0	
02P	0	276	282	0	0	0	0	
03P	0	304	327	0	0	0	0	
04P	0	361	346	0	0	0	0	
05P	0	324	320	0	0	0	0	
06P	0	176	226	0	0	0	0	
07P	0	175	157	0	0	0	0	
08P	0	119	124	0	0	0	0	
09P	0	77	94	0	0	0	0	
10P	0	53	64	0	0	0	0	
11P	0	24	42	0	0	0	0	
TOT	0	4237	4244	51	0	0	0	

STATE OF CONNECTICUT
DEPARTMENT OF TRANSPORTATION
BUREAU OF POLICY AND PLANNING
PLANNING INVENTORY AND DATA

TRAFFIC RECORDER DATA

TOWN OF BRANFORD

ROUTE 95

DIRECTION N

NB OFF RAMP TO SR 794(X53 BRANFORD CON)

DAY	SUN	MON	TUE	WED	THU	FRI	SAT
DATE	0	06/30/2008	07/01/2008	0	0	0	0

TYPE

HOUR

2008 ADT = 7100

ACF = NA

12A	0	0	79	0	0	0	0
01A	0	0	30	0	0	0	0
02A	0	0	14	0	0	0	0
03A	0	15	0	0	0	0	0
04A	0	19	0	0	0	0	0
05A	0	71	0	0	0	0	0
06A	0	207	0	0	0	0	0
07A	0	288	0	0	0	0	0
08A	0	377	0	0	0	0	0
09A	0	319	0	0	0	0	0
10A	0	399	0	0	0	0	0
11A	0	472	0	0	0	0	0
12P	0	457	0	0	0	0	0
01P	0	481	0	0	0	0	0
02P	0	554	0	0	0	0	0
03P	0	581	0	0	0	0	0
04P	0	760	0	0	0	0	0
05P	0	803	0	0	0	0	0
06P	0	590	0	0	0	0	0
07P	0	495	0	0	0	0	0
08P	0	343	0	0	0	0	0
09P	0	258	0	0	0	0	0
10P	0	200	0	0	0	0	0
11P	0	108	0	0	0	0	0
TOT	0	7797	123	0	0	0	0

STATE OF CONNECTICUT
DEPARTMENT OF TRANSPORTATION
BUREAU OF POLICY AND PLANNING
PLANNING INVENTORY AND DATA

TRAFFIC RECORDER DATA

TOWN OF BRANFORD

ROUTE 95

DIRECTION S

SB ON RAMP FROM SR 794 (BRANFORD CON)

DAY	SUN	MON	TUE	WED	THU	FRI	SAT
DATE	0	0	0	06/25/2008	06/26/2008	0	0
TYPE							
HOUR							

2008 ADT = 6200

ACF = NA

12A	0	0	0	0	44	0	0
01A	0	0	0	0	17	0	0
02A	0	0	0	0	13	0	0
03A	0	0	0	13	0	0	0
04A	0	0	0	30	0	0	0
05A	0	0	0	131	0	0	0
06A	0	0	0	376	0	0	0
07A	0	0	0	518	0	0	0
08A	0	0	0	460	0	0	0
09A	0	0	0	404	0	0	0
10A	0	0	0	393	0	0	0
11A	0	0	0	383	0	0	0
12P	0	0	0	417	0	0	0
01P	0	0	0	417	0	0	0
02P	0	0	0	437	0	0	0
03P	0	0	0	469	0	0	0
04P	0	0	0	506	0	0	0
05P	0	0	0	448	0	0	0
06P	0	0	0	393	0	0	0
07P	0	0	0	314	0	0	0
08P	0	0	0	261	0	0	0
09P	0	0	0	210	0	0	0
10P	0	0	0	176	0	0	0
11P	0	0	0	56	0	0	0
TOT	0	0	0	6812	74	0	0

STATE OF CONNECTICUT
DEPARTMENT OF TRANSPORTATION
BUREAU OF POLICY AND PLANNING
PLANNING INVENTORY AND DATA

TRAFFIC RECORDER DATA

TOWN OF BRANFORD

ROUTE 95

DIRECTION S

SB ON RAMP FROM SR 740 (CEDAR ST)

DAY	SUN	MON	TUE	WED	THU	FRI	SAT
DATE	0	0	06/24/2008	06/25/2008	06/26/2008	0	0
TYPE							
HOUR							

2008 ADT = 4800

ACF = NA

12A	0	0	0	32	31	0	0
01A	0	0	0	22	29	0	0
02A	0	0	0	14	10	0	0
03A	0	0	0	18	21	0	0
04A	0	0	0	55	0	0	0
05A	0	0	0	142	0	0	0
06A	0	0	336	327	0	0	0
07A	0	0	405	421	0	0	0
08A	0	0	330	335	0	0	0
09A	0	0	321	364	0	0	0
10A	0	0	310	303	0	0	0
11A	0	0	363	285	0	0	0
12P	0	0	366	306	0	0	0
01P	0	0	283	285	0	0	0
02P	0	0	301	337	0	0	0
03P	0	0	365	344	0	0	0
04P	0	0	365	326	0	0	0
05P	0	0	281	311	0	0	0
06P	0	0	271	262	0	0	0
07P	0	0	244	238	0	0	0
08P	0	0	211	191	0	0	0
09P	0	0	139	159	0	0	0
10P	0	0	109	136	0	0	0
11P	0	0	64	70	0	0	0
TOT	0	0	5064	5283	91	0	0

STATE OF CONNECTICUT
DEPARTMENT OF TRANSPORTATION
BUREAU OF POLICY AND PLANNING
PLANNING INVENTORY AND DATA

TRAFFIC RECORDER DATA

TOWN OF BRANFORD

ROUTE 95

DIRECTION S

SB OFF RAMP TO SR 740 (EXIT 54 CEDAR ST)

DAY	SUN	MON	TUE	WED	THU	FRI	SAT
DATE	0	0	06/24/2008	06/25/2008	06/26/2008	0	0
TYPE							
HOUR							

2008 ADT = 5200

ACF = NA

12A	0	0	0	37	51	0	0
01A	0	0	0	25	21	0	0
02A	0	0	0	9	9	0	0
03A	0	0	0	8	7	0	0
04A	0	0	0	18	0	0	0
05A	0	0	59	49	0	0	0
06A	0	0	104	93	0	0	0
07A	0	0	277	284	0	0	0
08A	0	0	387	369	0	0	0
09A	0	0	379	317	0	0	0
10A	0	0	362	283	0	0	0
11A	0	0	182	357	0	0	0
12P	0	0	178	409	0	0	0
01P	0	0	398	364	0	0	0
02P	0	0	391	372	0	0	0
03P	0	0	436	404	0	0	0
04P	0	0	560	536	0	0	0
05P	0	0	600	585	0	0	0
06P	0	0	373	358	0	0	0
07P	0	0	305	280	0	0	0
08P	0	0	229	250	0	0	0
09P	0	0	169	179	0	0	0
10P	0	0	119	117	0	0	0
11P	0	0	83	83	0	0	0
TOT	0	0	5591	5786	88	0	0

STATE OF CONNECTICUT
DEPARTMENT OF TRANSPORTATION
BUREAU OF POLICY AND PLANNING
PLANNING INVENTORY AND DATA

TRAFFIC RECORDER DATA

TOWN OF BRANFORD

ROUTE 95

DIRECTION N

NB OFF RAMP TO SR 740 (EXIT 54 CEDAR ST)

DAY	SUN	MON	TUE	WED	THU	FRI	SAT
DATE	0	0	06/24/2008	06/25/2008	06/26/2008	0	0
TYPE							
HOUR							

2008 ADT = 5500

ACF = NA

12A	0	0	0	48	52	0	0
01A	0	0	0	41	40	0	0
02A	0	0	0	17	18	0	0
03A	0	0	0	21	24	0	0
04A	0	0	0	42	0	0	0
05A	0	0	0	61	0	0	0
06A	0	0	178	183	0	0	0
07A	0	0	289	252	0	0	0
08A	0	0	343	323	0	0	0
09A	0	0	301	317	0	0	0
10A	0	0	302	331	0	0	0
11A	0	0	304	362	0	0	0
12P	0	0	333	555	0	0	0
01P	0	0	350	342	0	0	0
02P	0	0	368	374	0	0	0
03P	0	0	486	418	0	0	0
04P	0	0	535	463	0	0	0
05P	0	0	543	521	0	0	0
06P	0	0	421	394	0	0	0
07P	0	0	324	342	0	0	0
08P	0	0	266	239	0	0	0
09P	0	0	194	190	0	0	0
10P	0	0	169	131	0	0	0
11P	0	0	99	115	0	0	0
TOT	0	0	5805	6082	134	0	0

STATE OF CONNECTICUT
DEPARTMENT OF TRANSPORTATION
BUREAU OF POLICY AND PLANNING
PLANNING INVENTORY AND DATA

TRAFFIC RECORDER DATA

TOWN OF BRANFORD

ROUTE 95

DIRECTION N

NB ON RAMP FROM SR 740 (CEDAR STREET)

DAY	SUN	MON	TUE	WED	THU	FRI	SAT
DATE	0	0	06/24/2008	06/25/2008	06/26/2008	0	0

TYPE

HOUR

2008 ADT = 5200

ACF = NA

12A	0	0	0	33	42	0	0
01A	0	0	0	14	14	0	0
02A	0	0	0	5	6	0	0
03A	0	0	0	10	13	0	0
04A	0	0	0	25	0	0	0
05A	0	0	0	71	0	0	0
06A	0	0	191	212	0	0	0
07A	0	0	394	384	0	0	0
08A	0	0	450	452	0	0	0
09A	0	0	366	343	0	0	0
10A	0	0	357	338	0	0	0
11A	0	0	346	406	0	0	0
12P	0	0	348	346	0	0	0
01P	0	0	410	369	0	0	0
02P	0	0	396	385	0	0	0
03P	0	0	346	423	0	0	0
04P	0	0	403	407	0	0	0
05P	0	0	403	419	0	0	0
06P	0	0	322	347	0	0	0
07P	0	0	269	245	0	0	0
08P	0	0	200	191	0	0	0
09P	0	0	179	177	0	0	0
10P	0	0	118	108	0	0	0
11P	0	0	64	68	0	0	0
TOT	0	0	5562	5778	75	0	0

STATE OF CONNECTICUT
DEPARTMENT OF TRANSPORTATION
BUREAU OF POLICY AND PLANNING
PLANNING INVENTORY AND DATA

TRAFFIC RECORDER DATA

TOWN OF BRANFORD

ROUTE 95

DIRECTION S

SB ON RAMP FROM US1 (EAST MAIN ST)

DAY	SUN	MON	TUE	WED	THU	FRI	SAT
DATE	0	0	06/24/2008	06/25/2008	06/26/2008	0	0
TYPE							
HOUR							

2008 ADT = 5100

ACF = NA

12A	0	0	0	33	44	0	0
01A	0	0	0	19	35	0	0
02A	0	0	0	21	27	0	0
03A	0	0	0	21	26	0	0
04A	0	0	0	52	0	0	0
05A	0	0	138	157	0	0	0
06A	0	0	372	355	0	0	0
07A	0	0	373	384	0	0	0
08A	0	0	354	399	0	0	0
09A	0	0	362	307	0	0	0
10A	0	0	294	278	0	0	0
11A	0	0	272	334	0	0	0
12P	0	0	320	300	0	0	0
01P	0	0	311	320	0	0	0
02P	0	0	362	370	0	0	0
03P	0	0	420	393	0	0	0
04P	0	0	486	475	0	0	0
05P	0	0	481	471	0	0	0
06P	0	0	277	305	0	0	0
07P	0	0	245	182	0	0	0
08P	0	0	179	183	0	0	0
09P	0	0	132	136	0	0	0
10P	0	0	82	94	0	0	0
11P	0	0	86	102	0	0	0
TOT	0	0	5546	5691	132	0	0

STATE OF CONNECTICUT
DEPARTMENT OF TRANSPORTATION
BUREAU OF POLICY AND PLANNING
PLANNING INVENTORY AND DATA

TRAFFIC RECORDER DATA

TOWN OF BRANFORD

ROUTE 95

DIRECTION S

SB OFF RAMP TO US1 (EXIT 55 EAST MAIN ST)

DAY	SUN	MON	TUE	WED	THU	FRI	SAT
DATE	0	0	06/24/2008	06/25/2008	06/26/2008	0	0
TYPE							
HOUR							

2008 ADT = 2500

ACF = NA

12A	0	0	0	21	17	0	0
01A	0	0	0	11	8	0	0
02A	0	0	0	10	6	0	0
03A	0	0	0	6	8	0	0
04A	0	0	0	10	0	0	0
05A	0	0	19	16	0	0	0
06A	0	0	46	46	0	0	0
07A	0	0	104	93	0	0	0
08A	0	0	153	160	0	0	0
09A	0	0	125	119	0	0	0
10A	0	0	133	123	0	0	0
11A	0	0	156	151	0	0	0
12P	0	0	147	130	0	0	0
01P	0	0	143	143	0	0	0
02P	0	0	153	147	0	0	0
03P	0	0	215	210	0	0	0
04P	0	0	313	287	0	0	0
05P	0	0	313	312	0	0	0
06P	0	0	256	253	0	0	0
07P	0	0	171	171	0	0	0
08P	0	0	84	77	0	0	0
09P	0	0	109	99	0	0	0
10P	0	0	52	57	0	0	0
11P	0	0	22	32	0	0	0
TOT	0	0	2714	2684	39	0	0

STATE OF CONNECTICUT
DEPARTMENT OF TRANSPORTATION
BUREAU OF POLICY AND PLANNING
PLANNING INVENTORY AND DATA

TRAFFIC RECORDER DATA

TOWN OF BRANFORD

ROUTE 95

DIRECTION N

NB OFF RAMP TO US1 (EXIT 55 EAST MAIN ST)

DAY	SUN	MON	TUE	WED	THU	FRI	SAT
DATE	0	0	06/24/2008	06/25/2008	06/26/2008	0	0
TYPE							
HOUR							

2008 ADT = 5000

ACF = NA

12A	0	0	0	40	42	0	0
01A	0	0	0	26	27	0	0
02A	0	0	0	14	25	0	0
03A	0	0	0	22	18	0	0
04A	0	0	0	68	0	0	0
05A	0	0	0	154	0	0	0
06A	0	0	274	329	0	0	0
07A	0	0	374	380	0	0	0
08A	0	0	369	395	0	0	0
09A	0	0	296	268	0	0	0
10A	0	0	268	241	0	0	0
11A	0	0	271	441	0	0	0
12P	0	0	282	504	0	0	0
01P	0	0	310	304	0	0	0
02P	0	0	363	330	0	0	0
03P	0	0	354	359	0	0	0
04P	0	0	419	411	0	0	0
05P	0	0	404	397	0	0	0
06P	0	0	321	317	0	0	0
07P	0	0	251	231	0	0	0
08P	0	0	202	197	0	0	0
09P	0	0	125	132	0	0	0
10P	0	0	110	121	0	0	0
11P	0	0	89	88	0	0	0
TOT	0	0	5082	5769	112	0	0

STATE OF CONNECTICUT
DEPARTMENT OF TRANSPORTATION
BUREAU OF POLICY AND PLANNING
PLANNING INVENTORY AND DATA

TRAFFIC RECORDER DATA

TOWN OF BRANFORD

ROUTE 95

DIRECTION N

NB ON RAMP FROM US1 (EAST MAIN STREET)

DAY	SUN	MON	TUE	WED	THU	FRI	SAT
DATE	0	0	06/24/2008	06/25/2008	06/26/2008	0	0
TYPE							
HOUR							

2008 ADT = 2900 ACF = NA

12A	0	0	0	31	16	0	0
01A	0	0	0	7	13	0	0
02A	0	0	0	8	6	0	0
03A	0	0	0	4	7	0	0
04A	0	0	0	15	0	0	0
05A	0	0	0	30	0	0	0
06A	0	0	97	101	0	0	0
07A	0	0	179	169	0	0	0
08A	0	0	223	238	0	0	0
09A	0	0	192	188	0	0	0
10A	0	0	222	175	0	0	0
11A	0	0	220	233	0	0	0
12P	0	0	230	303	0	0	0
01P	0	0	222	194	0	0	0
02P	0	0	191	219	0	0	0
03P	0	0	259	225	0	0	0
04P	0	0	258	243	0	0	0
05P	0	0	261	251	0	0	0
06P	0	0	154	167	0	0	0
07P	0	0	148	126	0	0	0
08P	0	0	127	118	0	0	0
09P	0	0	108	125	0	0	0
10P	0	0	69	58	0	0	0
11P	0	0	26	38	0	0	0
TOT	0	0	3186	3266	42	0	0

STATE OF CONNECTICUT
 DEPARTMENT OF TRANSPORTATION
 BUREAU OF POLICY AND PLANNING
 PLANNING INVENTORY AND DATA

TRAFFIC RECORDER DATA

TOWN OF BRANFORD	ROUTE 95						DIRECTION S	
SB ON RAMP FROM LEETES ISLAND ROAD	SUN	MON	TUE	WED	THU	FRI	SAT	
DAY	0	06/02/2008	06/03/2008	06/04/2008	06/05/2008	0	0	
DATE								
TYPE								
HOUR								
	2008 ADT = 4700	ACF = NA						

12A	0	0	27	47	35	0	0	
01A	0	0	24	22	9	0	0	
02A	0	0	10	14	0	0	0	
03A	0	13	12	22	0	0	0	
04A	0	31	27	23	0	0	0	
05A	0	105	90	88	0	0	0	
06A	0	265	277	258	0	0	0	
07A	0	444	447	457	0	0	0	
08A	0	366	357	359	0	0	0	
09A	0	292	294	299	0	0	0	
10A	0	306	300	257	0	0	0	
11A	0	304	273	289	0	0	0	
12P	0	309	309	305	0	0	0	
01P	0	314	326	303	0	0	0	
02P	0	324	299	305	0	0	0	
03P	0	346	380	375	0	0	0	
04P	0	417	383	420	0	0	0	
05P	0	399	394	420	0	0	0	
06P	0	281	260	293	0	0	0	
07P	0	208	228	205	0	0	0	
08P	0	170	230	169	0	0	0	
09P	0	120	181	131	0	0	0	
10P	0	85	94	81	0	0	0	
11P	0	57	73	65	0	0	0	
TOT	0	5156	5295	5207	44	0	0	

STATE OF CONNECTICUT
DEPARTMENT OF TRANSPORTATION
BUREAU OF POLICY AND PLANNING
PLANNING INVENTORY AND DATA

TRAFFIC RECORDER DATA

TOWN OF BRANFORD	ROUTE 95						DIRECTION N
NB OFF RAMP TO LEETES ISLAND RD (EXIT 56)	SUN	MON	TUE	WED	THU	FRI	SAT
DAY	0	06/02/2008	06/03/2008	06/04/2008	06/05/2008	0	0
DATE							
TYPE							
HOUR							
	2008 ADT = 5500	ACF = NA					

12A	0	0	33	50	51	0	0
01A	0	0	27	33	24	0	0
02A	0	0	12	24	23	0	0
03A	0	19	16	19	0	0	0
04A	0	35	32	26	0	0	0
05A	0	91	95	83	0	0	0
06A	0	252	236	223	0	0	0
07A	0	419	429	371	0	0	0
08A	0	486	468	446	0	0	0
09A	0	311	180	331	0	0	0
10A	0	344	191	275	0	0	0
11A	0	384	292	316	0	0	0
12P	0	399	323	369	0	0	0
01P	0	374	368	360	0	0	0
02P	0	407	411	370	0	0	0
03P	0	460	447	485	0	0	0
04P	0	524	498	523	0	0	0
05P	0	511	510	500	0	0	0
06P	0	394	478	383	0	0	0
07P	0	294	335	289	0	0	0
08P	0	233	229	254	0	0	0
09P	0	159	181	181	0	0	0
10P	0	99	123	123	0	0	0
11P	0	67	85	75	0	0	0
TOT	0	6262	5999	6109	98	0	0

STATE OF CONNECTICUT
DEPARTMENT OF TRANSPORTATION
BUREAU OF POLICY AND PLANNING
PLANNING INVENTORY AND DATA

TRAFFIC RECORDER DATA

TOWN OF BRANFORD	ROUTE 95						DIRECTION N
NB ON RAMP FROM LEETES ISLAND ROAD	SUN	MON	TUE	WED	THU	FRI	SAT
DAY	0	06/02/2008	06/03/2008	06/04/2008	06/05/2008	0	0
DATE							
TYPE							
HOUR							
	2008 ADT = 3400		ACF = NA				

12A	0	0	20	23	24	0	0
01A	0	0	9	16	11	0	0
02A	0	0	11	15	8	0	0
03A	0	18	14	14	0	0	0
04A	0	21	27	12	0	0	0
05A	0	48	58	48	0	0	0
06A	0	129	107	86	0	0	0
07A	0	208	224	199	0	0	0
08A	0	249	298	234	0	0	0
09A	0	229	294	204	0	0	0
10A	0	229	302	188	0	0	0
11A	0	227	291	215	0	0	0
12P	0	209	262	217	0	0	0
01P	0	248	236	227	0	0	0
02P	0	270	233	258	0	0	0
03P	0	318	273	256	0	0	0
04P	0	359	347	338	0	0	0
05P	0	317	349	346	0	0	0
06P	0	217	231	229	0	0	0
07P	0	151	160	141	0	0	0
08P	0	126	106	98	0	0	0
09P	0	90	102	121	0	0	0
10P	0	52	42	41	0	0	0
11P	0	33	36	35	0	0	0
TOT	0	3748	4032	3561	43	0	0

STATE OF CONNECTICUT
DEPARTMENT OF TRANSPORTATION
BUREAU OF POLICY AND PLANNING
PLANNING INVENTORY AND DATA

TRAFFIC RECORDER DATA

TOWN OF BRANFORD	ROUTE 95						DIRECTION S
SB ON RAMP FROM EAST INDUSTRIAL ROAD	SUN	MON	TUE	WED	THU	FRI	SAT
DAY	0	06/02/2008	06/03/2008	06/04/2008	06/05/2008	0	0
DATE							
TYPE							
HOUR							
	2008 ADT = 1300	ACF = NA					

12A	0	0	13	15	17	0	0
01A	0	0	6	16	13	0	0
02A	0	0	7	9	0	0	0
03A	0	12	7	9	0	0	0
04A	0	8	25	21	0	0	0
05A	0	19	34	29	0	0	0
06A	0	52	36	48	0	0	0
07A	0	61	85	84	0	0	0
08A	0	88	84	63	0	0	0
09A	0	65	80	55	0	0	0
10A	0	75	65	82	0	0	0
11A	0	72	95	66	0	0	0
12P	0	90	76	82	0	0	0
01P	0	85	106	104	0	0	0
02P	0	82	112	105	0	0	0
03P	0	113	137	121	0	0	0
04P	0	146	135	157	0	0	0
05P	0	152	155	179	0	0	0
06P	0	56	68	67	0	0	0
07P	0	47	51	58	0	0	0
08P	0	55	43	34	0	0	0
09P	0	37	50	36	0	0	0
10P	0	24	42	35	0	0	0
11P	0	23	15	19	0	0	0
TOT	0	1362	1527	1494	30	0	0

STATE OF CONNECTICUT
DEPARTMENT OF TRANSPORTATION
BUREAU OF POLICY AND PLANNING
PLANNING INVENTORY AND DATA

TRAFFIC RECORDER DATA

TOWN OF BRANFORD	ROUTE 95							DIRECTION S
SB OFF RAMP TO EAST INDUSTRIAL RD(EXIT 56)	SUN	MON	TUE	WED	THU	FRI	SAT	
DAY	0	06/02/2008	06/03/2008	06/04/2008	06/05/2008	0	0	
DATE								
TYPE								
HOUR								
	2008 ADT = 4000	ACF = NA						

12A	0	0	32	42	34	0	0	
01A	0	0	19	27	25	0	0	
02A	0	0	30	13	0	0	0	
03A	0	23	27	32	0	0	0	
04A	0	28	46	35	0	0	0	
05A	0	103	89	88	0	0	0	
06A	0	147	148	149	0	0	0	
07A	0	326	328	339	0	0	0	
08A	0	349	387	322	0	0	0	
09A	0	253	274	241	0	0	0	
10A	0	219	216	223	0	0	0	
11A	0	254	231	241	0	0	0	
12P	0	238	472	253	0	0	0	
01P	0	236	461	251	0	0	0	
02P	0	290	298	320	0	0	0	
03P	0	329	342	299	0	0	0	
04P	0	328	327	311	0	0	0	
05P	0	356	342	318	0	0	0	
06P	0	217	223	230	0	0	0	
07P	0	178	190	163	0	0	0	
08P	0	116	124	125	0	0	0	
09P	0	108	109	89	0	0	0	
10P	0	57	82	66	0	0	0	
11P	0	75	39	44	0	0	0	
TOT	0	4230	4836	4221	59	0	0	

STATE OF CONNECTICUT
DEPARTMENT OF TRANSPORTATION
BUREAU OF POLICY AND PLANNING
PLANNING INVENTORY AND DATA

TRAFFIC RECORDER DATA

TOWN OF GUILFORD

ROUTE 95

DIRECTION S

SB OFF RAMP TO US1 (X57 BOSTON POST ROAD)

DAY	SUN	MON	TUE	WED	THU	FRI	SAT
DATE	0	05/05/2014	05/06/2014	05/07/2014	0	0	0
TYPE							
HOUR							

2014 ADT = 2200 ACF = NA

12A	0	0	5	9	0	0	0
01A	0	0	2	3	0	0	0
02A	0	0	1	1	0	0	0
03A	0	0	1	9	0	0	0
04A	0	12	11	0	0	0	0
05A	0	22	32	0	0	0	0
06A	0	89	90	0	0	0	0
07A	0	191	185	0	0	0	0
08A	0	215	217	0	0	0	0
09A	0	170	157	0	0	0	0
10A	0	119	128	0	0	0	0
11A	0	112	148	0	0	0	0
12P	0	151	123	0	0	0	0
01P	0	132	176	0	0	0	0
02P	0	154	129	0	0	0	0
03P	0	221	209	0	0	0	0
04P	0	195	208	0	0	0	0
05P	0	232	227	0	0	0	0
06P	0	118	110	0	0	0	0
07P	0	81	82	0	0	0	0
08P	0	52	60	0	0	0	0
09P	0	41	35	0	0	0	0
10P	0	19	20	0	0	0	0
11P	0	12	17	0	0	0	0
TOT	0	2338	2373	22	0	0	0

STATE OF CONNECTICUT
DEPARTMENT OF TRANSPORTATION
BUREAU OF POLICY AND PLANNING
PLANNING INVENTORY AND DATA

TRAFFIC RECORDER DATA

TOWN OF GUILFORD	ROUTE 95						DIRECTION S
SB ON RAMP FROM US1 (BOSTON POST ROAD)	SUN	MON	TUE	WED	THU	FRI	SAT
DAY	0	05/05/2014	05/06/2014	05/07/2014	0	0	0
DATE							
TYPE							
HOUR							
	2014 ADT = 2700	ACF = NA					

12A	0	0	5	6	0	0	0
01A	0	0	2	5	0	0	0
02A	0	0	2	2	0	0	0
03A	0	0	6	10	0	0	0
04A	0	13	8	0	0	0	0
05A	0	62	67	0	0	0	0
06A	0	139	155	0	0	0	0
07A	0	268	282	0	0	0	0
08A	0	250	288	0	0	0	0
09A	0	218	215	0	0	0	0
10A	0	179	177	0	0	0	0
11A	0	182	188	0	0	0	0
12P	0	169	174	0	0	0	0
01P	0	191	189	0	0	0	0
02P	0	198	182	0	0	0	0
03P	0	181	244	0	0	0	0
04P	0	199	221	0	0	0	0
05P	0	207	226	0	0	0	0
06P	0	125	140	0	0	0	0
07P	0	85	116	0	0	0	0
08P	0	60	66	0	0	0	0
09P	0	49	48	0	0	0	0
10P	0	33	27	0	0	0	0
11P	0	14	9	0	0	0	0
TOT	0	2822	3037	23	0	0	0

STATE OF CONNECTICUT
DEPARTMENT OF TRANSPORTATION
BUREAU OF POLICY AND PLANNING
PLANNING INVENTORY AND DATA

TRAFFIC RECORDER DATA

TOWN OF GUILFORD

ROUTE 95

DIRECTION N

NB ON RAMP FROM US1 (BOSTON POST ROAD)

DAY	SUN	MON	TUE	WED	THU	FRI	SAT
DATE	0	05/05/2014	05/06/2014	05/07/2014	0	0	0
TYPE							
HOUR							

2014 ADT = 2200 ACF = NA

12A	0	0	4	8	0	0	0
01A	0	0	1	1	0	0	0
02A	0	0	2	0	0	0	0
03A	0	0	4	9	0	0	0
04A	0	11	10	0	0	0	0
05A	0	31	35	0	0	0	0
06A	0	110	91	0	0	0	0
07A	0	207	225	0	0	0	0
08A	0	183	193	0	0	0	0
09A	0	145	153	0	0	0	0
10A	0	160	155	0	0	0	0
11A	0	116	139	0	0	0	0
12P	0	140	121	0	0	0	0
01P	0	129	162	0	0	0	0
02P	0	147	192	0	0	0	0
03P	0	209	216	0	0	0	0
04P	0	197	227	0	0	0	0
05P	0	222	189	0	0	0	0
06P	0	128	135	0	0	0	0
07P	0	89	88	0	0	0	0
08P	0	65	48	0	0	0	0
09P	0	33	29	0	0	0	0
10P	0	18	32	0	0	0	0
11P	0	8	14	0	0	0	0
TOT	0	2348	2465	18	0	0	0

STATE OF CONNECTICUT
DEPARTMENT OF TRANSPORTATION
BUREAU OF POLICY AND PLANNING
PLANNING INVENTORY AND DATA

TRAFFIC RECORDER DATA

TOWN OF GUILFORD

ROUTE 95

DIRECTION N

NB OFF RAMP TO US1 (EXIT 57)

DAY	SUN	MON	TUE	WED	THU	FRI	SAT
DATE	0	05/05/2014	05/06/2014	05/07/2014	0	0	0
TYPE							
HOUR							

2014 ADT = 3300 ACF = NA

12A	0	0	13	14	0	0	0
01A	0	0	7	7	0	0	0
02A	0	0	11	2	0	0	0
03A	0	0	3	9	0	0	0
04A	0	12	12	0	0	0	0
05A	0	33	29	0	0	0	0
06A	0	108	110	0	0	0	0
07A	0	166	196	0	0	0	0
08A	0	209	246	0	0	0	0
09A	0	159	195	0	0	0	0
10A	0	186	192	0	0	0	0
11A	0	171	188	0	0	0	0
12P	0	221	231	0	0	0	0
01P	0	215	223	0	0	0	0
02P	0	227	262	0	0	0	0
03P	0	311	334	0	0	0	0
04P	0	344	320	0	0	0	0
05P	0	302	402	0	0	0	0
06P	0	274	265	0	0	0	0
07P	0	175	158	0	0	0	0
08P	0	106	139	0	0	0	0
09P	0	81	96	0	0	0	0
10P	0	33	45	0	0	0	0
11P	0	31	34	0	0	0	0
TOT	0	3364	3711	32	0	0	0

STATE OF CONNECTICUT
DEPARTMENT OF TRANSPORTATION
BUREAU OF POLICY AND PLANNING
PLANNING INVENTORY AND DATA

TRAFFIC RECORDER DATA

TOWN OF GUILFORD	ROUTE 95						DIRECTION S
SB ON RAMP FROM ROUTE 77 (CHURCH STREET)	SUN	MON	TUE	WED	THU	FRI	SAT
DAY	0	05/05/2014	05/06/2014	05/07/2014	0	0	0
DATE							
TYPE							
HOUR							
	2014 ADT = 3800	ACF = NA					

12A	0	0	9	7	0	0	0
01A	0	0	9	5	0	0	0
02A	0	0	3	6	0	0	0
03A	0	0	11	12	0	0	0
04A	0	21	16	0	0	0	0
05A	0	69	72	0	0	0	0
06A	0	262	285	0	0	0	0
07A	0	416	375	0	0	0	0
08A	0	375	359	0	0	0	0
09A	0	303	300	0	0	0	0
10A	0	261	242	0	0	0	0
11A	0	222	200	0	0	0	0
12P	0	216	268	0	0	0	0
01P	0	223	228	0	0	0	0
02P	0	226	259	0	0	0	0
03P	0	280	309	0	0	0	0
04P	0	292	313	0	0	0	0
05P	0	335	316	0	0	0	0
06P	0	207	197	0	0	0	0
07P	0	141	168	0	0	0	0
08P	0	117	94	0	0	0	0
09P	0	65	70	0	0	0	0
10P	0	45	54	0	0	0	0
11P	0	22	17	0	0	0	0
TOT	0	4098	4174	30	0	0	0

STATE OF CONNECTICUT
DEPARTMENT OF TRANSPORTATION
BUREAU OF POLICY AND PLANNING
PLANNING INVENTORY AND DATA

TRAFFIC RECORDER DATA

TOWN OF GUILFORD	ROUTE 95						DIRECTION S
SB OFF RAMP TO ROUTE 77(EXIT 58 CHURCH ST)	SUN	MON	TUE	WED	THU	FRI	SAT
DAY	0	05/05/2014	05/06/2014	05/07/2014	0	0	0
DATE							
TYPE							
HOUR							
	2014 ADT = 2600		ACF = NA				

12A	0	0	9	9	0	0	0
01A	0	0	4	6	0	0	0
02A	0	0	5	4	0	0	0
03A	0	11	9	0	0	0	0
04A	0	8	9	0	0	0	0
05A	0	27	24	0	0	0	0
06A	0	104	134	0	0	0	0
07A	0	218	205	0	0	0	0
08A	0	205	199	0	0	0	0
09A	0	174	172	0	0	0	0
10A	0	153	157	0	0	0	0
11A	0	154	163	0	0	0	0
12P	0	172	138	0	0	0	0
01P	0	162	168	0	0	0	0
02P	0	174	174	0	0	0	0
03P	0	259	252	0	0	0	0
04P	0	270	293	0	0	0	0
05P	0	257	258	0	0	0	0
06P	0	173	178	0	0	0	0
07P	0	119	122	0	0	0	0
08P	0	79	78	0	0	0	0
09P	0	57	58	0	0	0	0
10P	0	37	27	0	0	0	0
11P	0	16	18	0	0	0	0
TOT	0	2829	2854	19	0	0	0

STATE OF CONNECTICUT
DEPARTMENT OF TRANSPORTATION
BUREAU OF POLICY AND PLANNING
PLANNING INVENTORY AND DATA

TRAFFIC RECORDER DATA

TOWN OF GUILFORD

ROUTE 95

DIRECTION N

NB OFF RAMP TO ROUTE 77 (EXIT 58)

DAY	SUN	MON	TUE	WED	THU	FRI	SAT
DATE	0	05/05/2014	05/06/2014	05/07/2014	0	0	0
TYPE							
HOUR							

2014 ADT = 4000 ACF = NA

12A	0	0	22	28	0	0	0
01A	0	0	9	10	0	0	0
02A	0	0	5	5	0	0	0
03A	0	0	9	10	0	0	0
04A	0	20	13	0	0	0	0
05A	0	27	26	0	0	0	0
06A	0	107	107	0	0	0	0
07A	0	219	225	0	0	0	0
08A	0	309	302	0	0	0	0
09A	0	239	240	0	0	0	0
10A	0	187	297	0	0	0	0
11A	0	210	217	0	0	0	0
12P	0	223	211	0	0	0	0
01P	0	234	223	0	0	0	0
02P	0	271	272	0	0	0	0
03P	0	386	384	0	0	0	0
04P	0	426	415	0	0	0	0
05P	0	441	450	0	0	0	0
06P	0	389	398	0	0	0	0
07P	0	236	223	0	0	0	0
08P	0	185	182	0	0	0	0
09P	0	99	122	0	0	0	0
10P	0	59	56	0	0	0	0
11P	0	27	34	0	0	0	0
TOT	0	4294	4442	53	0	0	0

STATE OF CONNECTICUT
DEPARTMENT OF TRANSPORTATION
BUREAU OF POLICY AND PLANNING
PLANNING INVENTORY AND DATA

TRAFFIC RECORDER DATA

TOWN OF GUILFORD

ROUTE 95

DIRECTION N

NB ON RAMP FROM ROUTE 77 (CHURCH STREET)

DAY	SUN	MON	TUE	WED	THU	FRI	SAT
DATE	0	05/05/2014	05/06/2014	05/07/2014	0	0	0
TYPE							
HOUR							

2014 ADT = 2700 ACF = NA

12A	0	0	2	0	0	0	0
01A	0	0	2	1	0	0	0
02A	0	0	5	3	0	0	0
03A	0	0	3	15	0	0	0
04A	0	32	28	0	0	0	0
05A	0	44	56	0	0	0	0
06A	0	122	112	0	0	0	0
07A	0	257	250	0	0	0	0
08A	0	242	250	0	0	0	0
09A	0	196	190	0	0	0	0
10A	0	176	151	0	0	0	0
11A	0	158	164	0	0	0	0
12P	0	159	199	0	0	0	0
01P	0	170	191	0	0	0	0
02P	0	243	230	0	0	0	0
03P	0	232	234	0	0	0	0
04P	0	258	235	0	0	0	0
05P	0	242	225	0	0	0	0
06P	0	159	169	0	0	0	0
07P	0	123	98	0	0	0	0
08P	0	88	73	0	0	0	0
09P	0	31	59	0	0	0	0
10P	0	30	35	0	0	0	0
11P	0	12	12	0	0	0	0
TOT	0	2974	2973	19	0	0	0

STATE OF CONNECTICUT
DEPARTMENT OF TRANSPORTATION
BUREAU OF POLICY AND PLANNING
PLANNING INVENTORY AND DATA

TRAFFIC RECORDER DATA

TOWN OF GUILFORD	ROUTE 95						DIRECTION S	
SB ON RAMP FROM SR 718 (GOOSE LANE)	SUN	MON	TUE	WED	THU	FRI	SAT	
DAY	0	0	04/29/2014	04/30/2014	05/01/2014	0	0	
DATE								
TYPE								
HOUR								
	2014 ADT = 5400		ACF = NA					

12A	0	0	0	32	36	0	0	
01A	0	0	0	11	13	0	0	
02A	0	0	0	26	30	0	0	
03A	0	0	12	13	12	0	0	
04A	0	0	34	29	0	0	0	
05A	0	0	108	101	0	0	0	
06A	0	0	265	264	0	0	0	
07A	0	0	540	567	0	0	0	
08A	0	0	473	497	0	0	0	
09A	0	0	368	341	0	0	0	
10A	0	0	309	279	0	0	0	
11A	0	0	321	283	0	0	0	
12P	0	0	313	304	0	0	0	
01P	0	0	333	316	0	0	0	
02P	0	0	374	327	0	0	0	
03P	0	0	483	485	0	0	0	
04P	0	0	596	541	0	0	0	
05P	0	0	492	434	0	0	0	
06P	0	0	271	257	0	0	0	
07P	0	0	194	183	0	0	0	
08P	0	0	144	125	0	0	0	
09P	0	0	73	85	0	0	0	
10P	0	0	51	51	0	0	0	
11P	0	0	51	46	0	0	0	
TOT	0	0	5805	5597	91	0	0	

STATE OF CONNECTICUT
DEPARTMENT OF TRANSPORTATION
BUREAU OF POLICY AND PLANNING
PLANNING INVENTORY AND DATA

TRAFFIC RECORDER DATA

TOWN OF GUILFORD

ROUTE 95

DIRECTION S

SB OFF RAMP TO SR 718 (EXIT 59 GOOSE LANE)

DAY	SUN	MON	TUE	WED	THU	FRI	SAT
DATE	0	0	04/29/2014	04/30/2014	05/01/2014	0	0
TYPE							
HOUR							

2014 ADT = 2600

ACF = NA

12A	0	0	0	10	10	0	0
01A	0	0	0	5	4	0	0
02A	0	0	0	0	6	0	0
03A	0	0	6	6	5	0	0
04A	0	0	12	8	0	0	0
05A	0	0	27	28	0	0	0
06A	0	0	116	98	0	0	0
07A	0	0	254	247	0	0	0
08A	0	0	294	284	0	0	0
09A	0	0	232	197	0	0	0
10A	0	0	184	164	0	0	0
11A	0	0	186	165	0	0	0
12P	0	0	188	189	0	0	0
01P	0	0	201	176	0	0	0
02P	0	0	192	172	0	0	0
03P	0	0	232	215	0	0	0
04P	0	0	207	174	0	0	0
05P	0	0	203	246	0	0	0
06P	0	0	114	126	0	0	0
07P	0	0	83	94	0	0	0
08P	0	0	54	52	0	0	0
09P	0	0	42	38	0	0	0
10P	0	0	14	26	0	0	0
11P	0	0	8	13	0	0	0
TOT	0	0	2849	2733	25	0	0

STATE OF CONNECTICUT
DEPARTMENT OF TRANSPORTATION
BUREAU OF POLICY AND PLANNING
PLANNING INVENTORY AND DATA

TRAFFIC RECORDER DATA

TOWN OF GUILFORD

ROUTE 95

DIRECTION N

NB OFF RAMP TO SR 718 (X59 GOOSE LANE)

DAY	SUN	MON	TUE	WED	THU	FRI	SAT
DATE	0	0	04/29/2014	04/30/2014	05/01/2014	0	0
TYPE							
HOUR							

2014 ADT = 6000 ACF = NA

12A	0	0	0	34	29	0	0
01A	0	0	0	16	13	0	0
02A	0	0	0	16	11	0	0
03A	0	0	21	17	11	0	0
04A	0	0	26	25	0	0	0
05A	0	0	111	120	0	0	0
06A	0	0	301	279	0	0	0
07A	0	0	549	482	0	0	0
08A	0	0	565	494	0	0	0
09A	0	0	391	374	0	0	0
10A	0	0	346	346	0	0	0
11A	0	0	310	295	0	0	0
12P	0	0	343	402	0	0	0
01P	0	0	363	351	0	0	0
02P	0	0	411	406	0	0	0
03P	0	0	459	491	0	0	0
04P	0	0	506	461	0	0	0
05P	0	0	531	555	0	0	0
06P	0	0	424	410	0	0	0
07P	0	0	238	261	0	0	0
08P	0	0	205	196	0	0	0
09P	0	0	121	130	0	0	0
10P	0	0	66	91	0	0	0
11P	0	0	52	52	0	0	0
TOT	0	0	6339	6304	64	0	0

STATE OF CONNECTICUT
DEPARTMENT OF TRANSPORTATION
BUREAU OF POLICY AND PLANNING
PLANNING INVENTORY AND DATA

TRAFFIC RECORDER DATA

TOWN OF GUILFORD

ROUTE 95

DIRECTION N

NB ON RAMP FROM SR 718 (GOOSE LANE)

DAY	SUN	MON	TUE	WED	THU	FRI	SAT
DATE	0	0	04/29/2014	04/30/2014	05/01/2014	0	0
TYPE							
HOUR							

2014 ADT = 3000

ACF = NA

12A	0	0	0	13	6	0	0
01A	0	0	0	7	7	0	0
02A	0	0	0	5	4	0	0
03A	0	0	7	3	7	0	0
04A	0	0	9	12	0	0	0
05A	0	0	16	23	0	0	0
06A	0	0	62	61	0	0	0
07A	0	0	161	161	0	0	0
08A	0	0	189	168	0	0	0
09A	0	0	173	167	0	0	0
10A	0	0	196	193	0	0	0
11A	0	0	242	229	0	0	0
12P	0	0	229	212	0	0	0
01P	0	0	220	205	0	0	0
02P	0	0	256	215	0	0	0
03P	0	0	298	255	0	0	0
04P	0	0	349	324	0	0	0
05P	0	0	338	298	0	0	0
06P	0	0	208	202	0	0	0
07P	0	0	119	139	0	0	0
08P	0	0	84	95	0	0	0
09P	0	0	75	54	0	0	0
10P	0	0	28	37	0	0	0
11P	0	0	14	12	0	0	0
TOT	0	0	3273	3090	24	0	0

STATE OF CONNECTICUT
DEPARTMENT OF TRANSPORTATION
BUREAU OF POLICY AND PLANNING
PLANNING INVENTORY AND DATA

TRAFFIC RECORDER DATA

TOWN OF GUILFORD

ROUTE 95

DIRECTION N

NB EXIT FR NORTH RIVER ST

DAY	SUN	MON	TUE	WED	THU	FRI	SAT
DATE	0	05/05/2014	05/06/2014	05/07/2014	0	0	0
TYPE							
HOUR							

2014 ADT = 650

ACF = NA

12A	0	0	0	1	0	0	0
01A	0	0	0	1	0	0	0
02A	0	0	1	1	0	0	0
03A	0	0	1	14	0	0	0
04A	0	1	0	0	0	0	0
05A	0	6	4	0	0	0	0
06A	0	17	12	0	0	0	0
07A	0	60	49	0	0	0	0
08A	0	50	52	0	0	0	0
09A	0	33	53	0	0	0	0
10A	0	41	40	0	0	0	0
11A	0	41	40	0	0	0	0
12P	0	45	36	0	0	0	0
01P	0	50	37	0	0	0	0
02P	0	42	41	0	0	0	0
03P	0	61	64	0	0	0	0
04P	0	61	55	0	0	0	0
05P	0	76	51	0	0	0	0
06P	0	47	34	0	0	0	0
07P	0	35	31	0	0	0	0
08P	0	27	31	0	0	0	0
09P	0	11	10	0	0	0	0
10P	0	11	4	0	0	0	0
11P	0	1	2	0	0	0	0
TOT	0	716	648	17	0	0	0

STATE OF CONNECTICUT
DEPARTMENT OF TRANSPORTATION
BUREAU OF POLICY AND PLANNING
PLANNING INVENTORY AND DATA

TRAFFIC RECORDER DATA

TOWN OF GUILFORD	ROUTE 95							DIRECTION N
(A RAMP) NB ACC FR US 1	SUN	MON	TUE	WED	THU	FRI	SAT	
DAY	0	05/05/2014	05/06/2014	05/07/2014	0	0	0	
DATE								
TYPE								
HOUR								
	2014 ADT = 1700		ACF = NA					

12A	0	0	3	6	0	0	0	
01A	0	0	1	1	0	0	0	
02A	0	0	1	0	0	0	0	
03A	0	0	2	8	0	0	0	
04A	0	10	8	0	0	0	0	
05A	0	27	30	0	0	0	0	
06A	0	82	67	0	0	0	0	
07A	0	167	187	0	0	0	0	
08A	0	161	156	0	0	0	0	
09A	0	114	116	0	0	0	0	
10A	0	126	117	0	0	0	0	
11A	0	91	94	0	0	0	0	
12P	0	111	90	0	0	0	0	
01P	0	95	117	0	0	0	0	
02P	0	117	150	0	0	0	0	
03P	0	147	156	0	0	0	0	
04P	0	140	161	0	0	0	0	
05P	0	171	140	0	0	0	0	
06P	0	101	111	0	0	0	0	
07P	0	70	75	0	0	0	0	
08P	0	55	40	0	0	0	0	
09P	0	25	21	0	0	0	0	
10P	0	16	30	0	0	0	0	
11P	0	8	9	0	0	0	0	
TOT	0	1834	1882	15	0	0	0	

STATE OF CONNECTICUT
DEPARTMENT OF TRANSPORTATION
BUREAU OF POLICY AND PLANNING
PLANNING INVENTORY AND DATA

TRAFFIC RECORDER DATA

TOWN OF GUILFORD	ROUTE 95							DIRECTION S
(A RAMP) SB ACC FR US 1	SUN	MON	TUE	WED	THU	FRI	SAT	
DAY	0	05/05/2014	05/06/2014	05/07/2014	0	0	0	
DATE								
TYPE								
HOUR								
	2014 ADT = 2400		ACF = NA					

12A	0	0	5	4	0	0	0	
01A	0	0	2	8	0	0	0	
02A	0	0	2	2	0	0	0	
03A	0	0	5	10	0	0	0	
04A	0	11	7	0	0	0	0	
05A	0	45	45	0	0	0	0	
06A	0	113	130	0	0	0	0	
07A	0	220	231	0	0	0	0	
08A	0	221	259	0	0	0	0	
09A	0	188	190	0	0	0	0	
10A	0	160	158	0	0	0	0	
11A	0	155	164	0	0	0	0	
12P	0	147	155	0	0	0	0	
01P	0	187	159	0	0	0	0	
02P	0	176	160	0	0	0	0	
03P	0	151	216	0	0	0	0	
04P	0	179	244	0	0	0	0	
05P	0	187	186	0	0	0	0	
06P	0	108	105	0	0	0	0	
07P	0	79	69	0	0	0	0	
08P	0	53	62	0	0	0	0	
09P	0	43	48	0	0	0	0	
10P	0	33	23	0	0	0	0	
11P	0	15	8	0	0	0	0	
TOT	0	2471	2633	24	0	0	0	

STATE OF CONNECTICUT
DEPARTMENT OF TRANSPORTATION
BUREAU OF POLICY AND PLANNING
PLANNING INVENTORY AND DATA

TRAFFIC RECORDER DATA

TOWN OF GUILFORD

ROUTE 95

DIRECTION N

(A RAMP) NB EXIT TO NORTH RIVER ST

DAY	SUN	MON	TUE	WED	THU	FRI	SAT
DATE	0	05/05/2014	05/06/2014	05/07/2014	0	0	0
TYPE							
HOUR							

2014 ADT = 700

ACF = NA

12A	0	0	0	2	0	0	0
01A	0	0	0	1	0	0	0
02A	0	0	1	1	0	0	0
03A	0	0	1	14	0	0	0
04A	0	1	0	0	0	0	0
05A	0	6	4	0	0	0	0
06A	0	21	14	0	0	0	0
07A	0	63	57	0	0	0	0
08A	0	55	55	0	0	0	0
09A	0	40	56	0	0	0	0
10A	0	43	41	0	0	0	0
11A	0	45	43	0	0	0	0
12P	0	48	43	0	0	0	0
01P	0	56	42	0	0	0	0
02P	0	47	47	0	0	0	0
03P	0	66	61	0	0	0	0
04P	0	68	61	0	0	0	0
05P	0	83	59	0	0	0	0
06P	0	49	38	0	0	0	0
07P	0	37	35	0	0	0	0
08P	0	32	29	0	0	0	0
09P	0	11	12	0	0	0	0
10P	0	14	7	0	0	0	0
11P	0	0	2	0	0	0	0
TOT	0	785	708	18	0	0	0

STATE OF CONNECTICUT
DEPARTMENT OF TRANSPORTATION
BUREAU OF POLICY AND PLANNING
PLANNING INVENTORY AND DATA

TRAFFIC RECORDER DATA

TOWN OF GUILFORD	ROUTE 95						DIRECTION S
SB OFF RAMP TO US1 (X57 BOSTON POST ROAD)	SUN	MON	TUE	WED	THU	FRI	SAT
DAY	0	05/02/2011	05/03/2011	0	0	0	0
DATE							
TYPE							
HOUR							
	2011 ADT = 2400		ACF = NA				

12A	0	0	37	0	0	0	0
01A	0	0	37	0	0	0	0
02A	0	0	22	0	0	0	0
03A	0	24	0	0	0	0	0
04A	0	36	0	0	0	0	0
05A	0	32	0	0	0	0	0
06A	0	87	0	0	0	0	0
07A	0	207	0	0	0	0	0
08A	0	242	0	0	0	0	0
09A	0	167	0	0	0	0	0
10A	0	124	0	0	0	0	0
11A	0	157	0	0	0	0	0
12P	0	151	0	0	0	0	0
01P	0	142	0	0	0	0	0
02P	0	144	0	0	0	0	0
03P	0	187	0	0	0	0	0
04P	0	208	0	0	0	0	0
05P	0	220	0	0	0	0	0
06P	0	120	0	0	0	0	0
07P	0	81	0	0	0	0	0
08P	0	53	0	0	0	0	0
09P	0	52	0	0	0	0	0
10P	0	50	0	0	0	0	0
11P	0	45	0	0	0	0	0
TOT	0	2529	96	0	0	0	0

STATE OF CONNECTICUT
DEPARTMENT OF TRANSPORTATION
BUREAU OF POLICY AND PLANNING
PLANNING INVENTORY AND DATA

TRAFFIC RECORDER DATA

TOWN OF GUILFORD	ROUTE 95							DIRECTION S
SB ON RAMP FROM US1 (BOSTON POST ROAD)	SUN	MON	TUE	WED	THU	FRI	SAT	
DAY	0	05/02/2011	05/03/2011	0	0	0	0	
DATE	0	05/02/2011	05/03/2011	0	0	0	0	
TYPE								
HOUR								
	2011 ADT = 2500	ACF = NA						

12A	0	0	6	0	0	0	0	
01A	0	0	8	0	0	0	0	
02A	0	0	4	0	0	0	0	
03A	0	3	0	0	0	0	0	
04A	0	25	0	0	0	0	0	
05A	0	62	0	0	0	0	0	
06A	0	139	0	0	0	0	0	
07A	0	271	0	0	0	0	0	
08A	0	250	0	0	0	0	0	
09A	0	217	0	0	0	0	0	
10A	0	172	0	0	0	0	0	
11A	0	166	0	0	0	0	0	
12P	0	149	0	0	0	0	0	
01P	0	163	0	0	0	0	0	
02P	0	194	0	0	0	0	0	
03P	0	174	0	0	0	0	0	
04P	0	216	0	0	0	0	0	
05P	0	201	0	0	0	0	0	
06P	0	125	0	0	0	0	0	
07P	0	83	0	0	0	0	0	
08P	0	44	0	0	0	0	0	
09P	0	43	0	0	0	0	0	
10P	0	22	0	0	0	0	0	
11P	0	8	0	0	0	0	0	
TOT	0	2727	18	0	0	0	0	

STATE OF CONNECTICUT
DEPARTMENT OF TRANSPORTATION
BUREAU OF POLICY AND PLANNING
PLANNING INVENTORY AND DATA

TRAFFIC RECORDER DATA

TOWN OF GUILFORD

ROUTE 95

DIRECTION N

NB ON RAMP FROM US1 (BOSTON POST ROAD)

DAY	SUN	MON	TUE	WED	THU	FRI	SAT
DATE	0	0	0	05/04/2011	05/05/2011	0	0
TYPE							
HOUR							

2011 ADT = 1900

ACF = NA

12A	0	0	0	0	6	0	0
01A	0	0	0	0	3	0	0
02A	0	0	0	0	0	0	0
03A	0	0	0	0	0	0	0
04A	0	0	0	0	6	0	0
05A	0	0	0	0	34	0	0
06A	0	0	0	64	70	0	0
07A	0	0	0	158	0	0	0
08A	0	0	0	170	0	0	0
09A	0	0	0	130	0	0	0
10A	0	0	0	119	0	0	0
11A	0	0	0	125	0	0	0
12P	0	0	0	138	0	0	0
01P	0	0	0	154	0	0	0
02P	0	0	0	143	0	0	0
03P	0	0	0	172	0	0	0
04P	0	0	0	191	0	0	0
05P	0	0	0	217	0	0	0
06P	0	0	0	114	0	0	0
07P	0	0	0	80	0	0	0
08P	0	0	0	57	0	0	0
09P	0	0	0	45	0	0	0
10P	0	0	0	22	0	0	0
11P	0	0	0	8	0	0	0
TOT	0	0	0	2107	119	0	0

STATE OF CONNECTICUT
DEPARTMENT OF TRANSPORTATION
BUREAU OF POLICY AND PLANNING
PLANNING INVENTORY AND DATA

TRAFFIC RECORDER DATA

TOWN OF GUILFORD

ROUTE 95

DIRECTION N

NB OFF RAMP TO US1 (EXIT 57)

DAY	SUN	MON	TUE	WED	THU	FRI	SAT
DATE	0	05/02/2011	05/03/2011	0	0	0	0
TYPE							
HOUR							

2011 ADT = 3100 ACF = NA

12A	0	0	15	0	0	0	0
01A	0	0	10	0	0	0	0
02A	0	0	8	0	0	0	0
03A	0	0	4	0	0	0	0
04A	0	8	0	0	0	0	0
05A	0	33	0	0	0	0	0
06A	0	67	0	0	0	0	0
07A	0	180	0	0	0	0	0
08A	0	257	0	0	0	0	0
09A	0	193	0	0	0	0	0
10A	0	160	0	0	0	0	0
11A	0	156	0	0	0	0	0
12P	0	185	0	0	0	0	0
01P	0	187	0	0	0	0	0
02P	0	235	0	0	0	0	0
03P	0	279	0	0	0	0	0
04P	0	301	0	0	0	0	0
05P	0	287	0	0	0	0	0
06P	0	264	0	0	0	0	0
07P	0	256	0	0	0	0	0
08P	0	141	0	0	0	0	0
09P	0	97	0	0	0	0	0
10P	0	54	0	0	0	0	0
11P	0	29	0	0	0	0	0
TOT	0	3369	37	0	0	0	0

STATE OF CONNECTICUT
DEPARTMENT OF TRANSPORTATION
BUREAU OF POLICY AND PLANNING
PLANNING INVENTORY AND DATA

TRAFFIC RECORDER DATA

TOWN OF GUILFORD	ROUTE 95							DIRECTION S
SB ON RAMP FROM ROUTE 77 (CHURCH STREET)	SUN	MON	TUE	WED	THU	FRI	SAT	
DAY	0	05/02/2011	05/03/2011	0	0	0	0	
DATE								
TYPE								
HOUR								
	2011 ADT = 3600		ACF = NA					

12A	0	0	12	0	0	0	0	
01A	0	0	2	0	0	0	0	
02A	0	27	0	0	0	0	0	
03A	0	40	0	0	0	0	0	
04A	0	45	0	0	0	0	0	
05A	0	73	0	0	0	0	0	
06A	0	224	0	0	0	0	0	
07A	0	422	0	0	0	0	0	
08A	0	350	0	0	0	0	0	
09A	0	257	0	0	0	0	0	
10A	0	220	0	0	0	0	0	
11A	0	252	0	0	0	0	0	
12P	0	239	0	0	0	0	0	
01P	0	232	0	0	0	0	0	
02P	0	232	0	0	0	0	0	
03P	0	242	0	0	0	0	0	
04P	0	268	0	0	0	0	0	
05P	0	264	0	0	0	0	0	
06P	0	186	0	0	0	0	0	
07P	0	139	0	0	0	0	0	
08P	0	95	0	0	0	0	0	
09P	0	64	0	0	0	0	0	
10P	0	55	0	0	0	0	0	
11P	0	21	0	0	0	0	0	
TOT	0	3947	14	0	0	0	0	

STATE OF CONNECTICUT
DEPARTMENT OF TRANSPORTATION
BUREAU OF POLICY AND PLANNING
PLANNING INVENTORY AND DATA

TRAFFIC RECORDER DATA

TOWN OF GUILFORD	ROUTE 95							DIRECTION S
SB OFF RAMP TO ROUTE 77(EXIT 58 CHURCH ST)	SUN	MON	TUE	WED	THU	FRI	SAT	
DAY	0	05/02/2011	05/03/2011	0	0	0	0	
DATE								
TYPE								
HOUR								
	2011 ADT = 2700		ACF = NA					

12A	0	0	14	0	0	0	0	
01A	0	0	13	0	0	0	0	
02A	0	9	0	0	0	0	0	
03A	0	13	0	0	0	0	0	
04A	0	13	0	0	0	0	0	
05A	0	28	0	0	0	0	0	
06A	0	105	0	0	0	0	0	
07A	0	213	0	0	0	0	0	
08A	0	191	0	0	0	0	0	
09A	0	173	0	0	0	0	0	
10A	0	152	0	0	0	0	0	
11A	0	166	0	0	0	0	0	
12P	0	174	0	0	0	0	0	
01P	0	181	0	0	0	0	0	
02P	0	200	0	0	0	0	0	
03P	0	256	0	0	0	0	0	
04P	0	282	0	0	0	0	0	
05P	0	291	0	0	0	0	0	
06P	0	197	0	0	0	0	0	
07P	0	153	0	0	0	0	0	
08P	0	71	0	0	0	0	0	
09P	0	56	0	0	0	0	0	
10P	0	26	0	0	0	0	0	
11P	0	15	0	0	0	0	0	
TOT	0	2965	27	0	0	0	0	

STATE OF CONNECTICUT
DEPARTMENT OF TRANSPORTATION
BUREAU OF POLICY AND PLANNING
PLANNING INVENTORY AND DATA

TRAFFIC RECORDER DATA

TOWN OF GUILFORD		ROUTE 95						DIRECTION N
NB OFF RAMP TO ROUTE 77 (EXIT 58)		SUN	MON	TUE	WED	THU	FRI	SAT
DAY	DATE	0	05/02/2011	05/03/2011	0	0	0	0
TYPE	HOUR	2011 ADT = 3800		ACF = NA				

12A		0	0	18	0	0	0	0
01A		0	0	10	0	0	0	0
02A		0	0	7	0	0	0	0
03A		0	0	4	0	0	0	0
04A		0	26	0	0	0	0	0
05A		0	36	0	0	0	0	0
06A		0	67	0	0	0	0	0
07A		0	156	0	0	0	0	0
08A		0	230	0	0	0	0	0
09A		0	207	0	0	0	0	0
10A		0	206	0	0	0	0	0
11A		0	254	0	0	0	0	0
12P		0	266	0	0	0	0	0
01P		0	263	0	0	0	0	0
02P		0	270	0	0	0	0	0
03P		0	336	0	0	0	0	0
04P		0	382	0	0	0	0	0
05P		0	446	0	0	0	0	0
06P		0	423	0	0	0	0	0
07P		0	195	0	0	0	0	0
08P		0	164	0	0	0	0	0
09P		0	130	0	0	0	0	0
10P		0	41	0	0	0	0	0
11P		0	30	0	0	0	0	0
TOT		0	4128	39	0	0	0	0

STATE OF CONNECTICUT
 DEPARTMENT OF TRANSPORTATION
 BUREAU OF POLICY AND PLANNING
 PLANNING INVENTORY AND DATA

TRAFFIC RECORDER DATA

TOWN OF GUILFORD	ROUTE 95						DIRECTION N
NB ON RAMP FROM ROUTE 77 (CHURCH STREET)	SUN	MON	TUE	WED	THU	FRI	SAT
DAY	0	05/02/2011	05/03/2011	0	0	0	0
DATE							
TYPE							
HOUR							
	2011 ADT = 2500		ACF = NA				

12A	0	0	1	0	0	0	0
01A	0	0	0	0	0	0	0
02A	0	3	0	0	0	0	0
03A	0	4	0	0	0	0	0
04A	0	11	0	0	0	0	0
05A	0	49	0	0	0	0	0
06A	0	95	0	0	0	0	0
07A	0	213	0	0	0	0	0
08A	0	230	0	0	0	0	0
09A	0	175	0	0	0	0	0
10A	0	159	0	0	0	0	0
11A	0	150	0	0	0	0	0
12P	0	184	0	0	0	0	0
01P	0	145	0	0	0	0	0
02P	0	216	0	0	0	0	0
03P	0	236	0	0	0	0	0
04P	0	228	0	0	0	0	0
05P	0	223	0	0	0	0	0
06P	0	155	0	0	0	0	0
07P	0	116	0	0	0	0	0
08P	0	86	0	0	0	0	0
09P	0	47	0	0	0	0	0
10P	0	23	0	0	0	0	0
11P	0	17	0	0	0	0	0
TOT	0	2765	1	0	0	0	0

STATE OF CONNECTICUT
DEPARTMENT OF TRANSPORTATION
BUREAU OF POLICY AND PLANNING
PLANNING INVENTORY AND DATA

TRAFFIC RECORDER DATA

TOWN OF GUILFORD	ROUTE 95							DIRECTION S
SB ON RAMP FROM SR 718 (GOOSE LANE)	SUN	MON	TUE	WED	THU	FRI	SAT	
DAY	0	05/02/2011	05/03/2011	0	0	0	0	
DATE								
TYPE								
HOUR								
	2011 ADT = 5100	ACF = NA						

12A	0	0	37	0	0	0	0	
01A	0	0	44	0	0	0	0	
02A	0	14	0	0	0	0	0	
03A	0	14	0	0	0	0	0	
04A	0	28	0	0	0	0	0	
05A	0	105	0	0	0	0	0	
06A	0	271	0	0	0	0	0	
07A	0	499	0	0	0	0	0	
08A	0	510	0	0	0	0	0	
09A	0	345	0	0	0	0	0	
10A	0	287	0	0	0	0	0	
11A	0	300	0	0	0	0	0	
12P	0	340	0	0	0	0	0	
01P	0	306	0	0	0	0	0	
02P	0	326	0	0	0	0	0	
03P	0	409	0	0	0	0	0	
04P	0	532	0	0	0	0	0	
05P	0	467	0	0	0	0	0	
06P	0	275	0	0	0	0	0	
07P	0	178	0	0	0	0	0	
08P	0	104	0	0	0	0	0	
09P	0	115	0	0	0	0	0	
10P	0	75	0	0	0	0	0	
11P	0	84	0	0	0	0	0	
TOT	0	5584	81	0	0	0	0	

STATE OF CONNECTICUT
DEPARTMENT OF TRANSPORTATION
BUREAU OF POLICY AND PLANNING
PLANNING INVENTORY AND DATA

TRAFFIC RECORDER DATA

TOWN OF GUILFORD	ROUTE 95							DIRECTION S
SB OFF RAMP TO SR 718 (EXIT 59 GOOSE LANE)	SUN	MON	TUE	WED	THU	FRI	SAT	
DAY	0	05/02/2011	05/03/2011	0	0	0	0	
DATE								
TYPE								
HOUR								
	2011 ADT = 2900		ACF = NA					

12A	0	0	13	0	0	0	0	
01A	0	0	5	0	0	0	0	
02A	0	6	0	0	0	0	0	
03A	0	7	0	0	0	0	0	
04A	0	15	0	0	0	0	0	
05A	0	55	0	0	0	0	0	
06A	0	120	0	0	0	0	0	
07A	0	246	0	0	0	0	0	
08A	0	285	0	0	0	0	0	
09A	0	218	0	0	0	0	0	
10A	0	188	0	0	0	0	0	
11A	0	201	0	0	0	0	0	
12P	0	211	0	0	0	0	0	
01P	0	240	0	0	0	0	0	
02P	0	175	0	0	0	0	0	
03P	0	253	0	0	0	0	0	
04P	0	246	0	0	0	0	0	
05P	0	228	0	0	0	0	0	
06P	0	158	0	0	0	0	0	
07P	0	120	0	0	0	0	0	
08P	0	82	0	0	0	0	0	
09P	0	73	0	0	0	0	0	
10P	0	39	0	0	0	0	0	
11P	0	22	0	0	0	0	0	
TOT	0	3188	18	0	0	0	0	

STATE OF CONNECTICUT
 DEPARTMENT OF TRANSPORTATION
 BUREAU OF POLICY AND PLANNING
 PLANNING INVENTORY AND DATA

TRAFFIC RECORDER DATA

TOWN OF GUILFORD		ROUTE 95						DIRECTION N
NB OFF RAMP TO SR 718 (X59 GOOSE LANE)		SUN	MON	TUE	WED	THU	FRI	SAT
DAY	DATE	0	05/02/2011	05/03/2011	0	0	0	0
TYPE	HOUR	2011 ADT = 5500		ACF = NA				

12A		0	0	45	0	0	0	0
01A		0	0	39	0	0	0	0
02A		0	0	31	0	0	0	0
03A		0	20	0	0	0	0	0
04A		0	28	0	0	0	0	0
05A		0	102	0	0	0	0	0
06A		0	250	0	0	0	0	0
07A		0	472	0	0	0	0	0
08A		0	513	0	0	0	0	0
09A		0	357	0	0	0	0	0
10A		0	294	0	0	0	0	0
11A		0	308	0	0	0	0	0
12P		0	340	0	0	0	0	0
01P		0	339	0	0	0	0	0
02P		0	366	0	0	0	0	0
03P		0	477	0	0	0	0	0
04P		0	489	0	0	0	0	0
05P		0	549	0	0	0	0	0
06P		0	379	0	0	0	0	0
07P		0	271	0	0	0	0	0
08P		0	171	0	0	0	0	0
09P		0	108	0	0	0	0	0
10P		0	76	0	0	0	0	0
11P		0	65	0	0	0	0	0
TOT		0	5974	115	0	0	0	0

STATE OF CONNECTICUT
DEPARTMENT OF TRANSPORTATION
BUREAU OF POLICY AND PLANNING
PLANNING INVENTORY AND DATA

TRAFFIC RECORDER DATA

TOWN OF GUILFORD		ROUTE 95						DIRECTION N
NB ON RAMP FROM SR 718 (GOOSE LANE)		SUN	MON	TUE	WED	THU	FRI	SAT
DAY	DATE	0	05/02/2011	05/03/2011	0	0	0	0
TYPE	HOUR	2011 ADT = 2900		ACF = NA				

12A		0	0	17	0	0	0	0
01A		0	0	6	0	0	0	0
02A		0	0	8	0	0	0	0
03A		0	0	8	0	0	0	0
04A		0	0	17	0	0	0	0
05A		0	33	0	0	0	0	0
06A		0	75	0	0	0	0	0
07A		0	137	0	0	0	0	0
08A		0	163	0	0	0	0	0
09A		0	196	0	0	0	0	0
10A		0	188	0	0	0	0	0
11A		0	204	0	0	0	0	0
12P		0	217	0	0	0	0	0
01P		0	213	0	0	0	0	0
02P		0	220	0	0	0	0	0
03P		0	249	0	0	0	0	0
04P		0	286	0	0	0	0	0
05P		0	346	0	0	0	0	0
06P		0	209	0	0	0	0	0
07P		0	131	0	0	0	0	0
08P		0	144	0	0	0	0	0
09P		0	109	0	0	0	0	0
10P		0	38	0	0	0	0	0
11P		0	23	0	0	0	0	0
TOT		0	3181	56	0	0	0	0

STATE OF CONNECTICUT
 DEPARTMENT OF TRANSPORTATION
 BUREAU OF POLICY AND PLANNING
 PLANNING INVENTORY AND DATA

TRAFFIC RECORDER DATA

TOWN OF GUILFORD

ROUTE 95

DIRECTION S

SB OFF RAMP TO US1 (X57 BOSTON POST ROAD)

DAY	SUN	MON	TUE	WED	THU	FRI	SAT
DATE	0	06/02/2008	06/03/2008	0	0	0	0
TYPE							
HOUR							
	2008 ADT = 2300		ACF = NA				

12A	0	0	16	0	0	0	0
01A	0	0	7	0	0	0	0
02A	0	0	2	0	0	0	0
03A	0	0	3	0	0	0	0
04A	0	0	3	0	0	0	0
05A	0	29	0	0	0	0	0
06A	0	84	0	0	0	0	0
07A	0	210	0	0	0	0	0
08A	0	240	0	0	0	0	0
09A	0	163	0	0	0	0	0
10A	0	126	0	0	0	0	0
11A	0	144	0	0	0	0	0
12P	0	130	0	0	0	0	0
01P	0	136	0	0	0	0	0
02P	0	174	0	0	0	0	0
03P	0	181	0	0	0	0	0
04P	0	222	0	0	0	0	0
05P	0	224	0	0	0	0	0
06P	0	127	0	0	0	0	0
07P	0	83	0	0	0	0	0
08P	0	75	0	0	0	0	0
09P	0	60	0	0	0	0	0
10P	0	34	0	0	0	0	0
11P	0	31	0	0	0	0	0
TOT	0	2473	31	0	0	0	0

STATE OF CONNECTICUT
DEPARTMENT OF TRANSPORTATION
BUREAU OF POLICY AND PLANNING
PLANNING INVENTORY AND DATA

TRAFFIC RECORDER DATA

TOWN OF GUILFORD

ROUTE 95

DIRECTION S

SB ON RAMP FROM US1 (BOSTON POST ROAD)

DAY	SUN	MON	TUE	WED	THU	FRI	SAT
DATE	0	06/02/2008	06/03/2008	0	0	0	0

TYPE

HOUR

2008 ADT = 2400

ACF = NA

12A	0	0	7	0	0	0	0
01A	0	0	5	0	0	0	0
02A	0	0	6	0	0	0	0
03A	0	0	4	0	0	0	0
04A	0	0	8	0	0	0	0
05A	0	64	0	0	0	0	0
06A	0	173	0	0	0	0	0
07A	0	235	0	0	0	0	0
08A	0	242	0	0	0	0	0
09A	0	217	0	0	0	0	0
10A	0	144	0	0	0	0	0
11A	0	169	0	0	0	0	0
12P	0	186	0	0	0	0	0
01P	0	174	0	0	0	0	0
02P	0	155	0	0	0	0	0
03P	0	188	0	0	0	0	0
04P	0	191	0	0	0	0	0
05P	0	206	0	0	0	0	0
06P	0	108	0	0	0	0	0
07P	0	95	0	0	0	0	0
08P	0	60	0	0	0	0	0
09P	0	40	0	0	0	0	0
10P	0	28	0	0	0	0	0
11P	0	12	0	0	0	0	0
TOT	0	2687	30	0	0	0	0

STATE OF CONNECTICUT
DEPARTMENT OF TRANSPORTATION
BUREAU OF POLICY AND PLANNING
PLANNING INVENTORY AND DATA

TRAFFIC RECORDER DATA

TOWN OF GUILFORD		ROUTE 95						DIRECTION N	
NB ON RAMP FROM US1 (BOSTON POST ROAD)		SUN	MON	TUE	WED	THU	FRI	SAT	
DAY	DATE	0	06/02/2008	06/03/2008	0	0	0	0	
TYPE	HOUR	2008 ADT = 2000		ACF = NA					

12A		0	0	7	0	0	0	0	
01A		0	0	1	0	0	0	0	
02A		0	0	4	0	0	0	0	
03A		0	0	6	0	0	0	0	
04A		0	7	0	0	0	0	0	
05A		0	23	0	0	0	0	0	
06A		0	93	0	0	0	0	0	
07A		0	168	0	0	0	0	0	
08A		0	176	0	0	0	0	0	
09A		0	136	0	0	0	0	0	
10A		0	121	0	0	0	0	0	
11A		0	123	0	0	0	0	0	
12P		0	134	0	0	0	0	0	
01P		0	124	0	0	0	0	0	
02P		0	157	0	0	0	0	0	
03P		0	157	0	0	0	0	0	
04P		0	208	0	0	0	0	0	
05P		0	232	0	0	0	0	0	
06P		0	116	0	0	0	0	0	
07P		0	75	0	0	0	0	0	
08P		0	56	0	0	0	0	0	
09P		0	37	0	0	0	0	0	
10P		0	20	0	0	0	0	0	
11P		0	19	0	0	0	0	0	
TOT		0	2182	18	0	0	0	0	

STATE OF CONNECTICUT
DEPARTMENT OF TRANSPORTATION
BUREAU OF POLICY AND PLANNING
PLANNING INVENTORY AND DATA

TRAFFIC RECORDER DATA

TOWN OF GUILFORD

ROUTE 95

DIRECTION N

NB OFF RAMP TO US1 (EXIT 57)

DAY	SUN	MON	TUE	WED	THU	FRI	SAT
DATE	0	06/02/2008	06/03/2008	0	0	0	0
TYPE							
HOUR							

2008 ADT = 3000 ACF = NA

12A	0	0	21	0	0	0	0
01A	0	0	5	0	0	0	0
02A	0	0	8	0	0	0	0
03A	0	0	6	0	0	0	0
04A	0	9	0	0	0	0	0
05A	0	49	0	0	0	0	0
06A	0	96	0	0	0	0	0
07A	0	162	0	0	0	0	0
08A	0	208	0	0	0	0	0
09A	0	159	0	0	0	0	0
10A	0	162	0	0	0	0	0
11A	0	200	0	0	0	0	0
12P	0	208	0	0	0	0	0
01P	0	190	0	0	0	0	0
02P	0	208	0	0	0	0	0
03P	0	247	0	0	0	0	0
04P	0	300	0	0	0	0	0
05P	0	348	0	0	0	0	0
06P	0	240	0	0	0	0	0
07P	0	165	0	0	0	0	0
08P	0	123	0	0	0	0	0
09P	0	83	0	0	0	0	0
10P	0	67	0	0	0	0	0
11P	0	31	0	0	0	0	0
TOT	0	3255	40	0	0	0	0

STATE OF CONNECTICUT
DEPARTMENT OF TRANSPORTATION
BUREAU OF POLICY AND PLANNING
PLANNING INVENTORY AND DATA

TRAFFIC RECORDER DATA

TOWN OF GUILFORD	ROUTE 95						DIRECTION S
SB ON RAMP FROM ROUTE 77 (CHURCH STREET)	SUN	MON	TUE	WED	THU	FRI	SAT
DAY	0	06/02/2008	06/03/2008	0	0	0	0
DATE							
TYPE							
HOUR							
	2008 ADT = 3700		ACF = NA				

12A	0	0	15	0	0	0	0
01A	0	0	8	0	0	0	0
02A	0	0	3	0	0	0	0
03A	0	0	8	0	0	0	0
04A	0	0	19	0	0	0	0
05A	0	70	0	0	0	0	0
06A	0	208	0	0	0	0	0
07A	0	411	0	0	0	0	0
08A	0	343	0	0	0	0	0
09A	0	263	0	0	0	0	0
10A	0	236	0	0	0	0	0
11A	0	236	0	0	0	0	0
12P	0	241	0	0	0	0	0
01P	0	222	0	0	0	0	0
02P	0	250	0	0	0	0	0
03P	0	257	0	0	0	0	0
04P	0	292	0	0	0	0	0
05P	0	308	0	0	0	0	0
06P	0	225	0	0	0	0	0
07P	0	162	0	0	0	0	0
08P	0	118	0	0	0	0	0
09P	0	80	0	0	0	0	0
10P	0	44	0	0	0	0	0
11P	0	46	0	0	0	0	0
TOT	0	4012	53	0	0	0	0

STATE OF CONNECTICUT
 DEPARTMENT OF TRANSPORTATION
 BUREAU OF POLICY AND PLANNING
 PLANNING INVENTORY AND DATA

TRAFFIC RECORDER DATA

TOWN OF GUILFORD

ROUTE 95

DIRECTION S

SB OFF RAMP TO ROUTE 77(EXIT 58 CHURCH ST)

DAY	SUN	MON	TUE	WED	THU	FRI	SAT
DATE	0	06/02/2008	06/03/2008	0	0	0	0
TYPE							
HOUR							

2008 ADT = 2700 ACF = NA

12A	0	0	16	0	0	0	0
01A	0	0	8	0	0	0	0
02A	0	0	1	0	0	0	0
03A	0	0	3	0	0	0	0
04A	0	0	4	0	0	0	0
05A	0	15	0	0	0	0	0
06A	0	84	0	0	0	0	0
07A	0	178	0	0	0	0	0
08A	0	224	0	0	0	0	0
09A	0	165	0	0	0	0	0
10A	0	168	0	0	0	0	0
11A	0	177	0	0	0	0	0
12P	0	184	0	0	0	0	0
01P	0	186	0	0	0	0	0
02P	0	178	0	0	0	0	0
03P	0	253	0	0	0	0	0
04P	0	265	0	0	0	0	0
05P	0	319	0	0	0	0	0
06P	0	179	0	0	0	0	0
07P	0	111	0	0	0	0	0
08P	0	88	0	0	0	0	0
09P	0	90	0	0	0	0	0
10P	0	43	0	0	0	0	0
11P	0	26	0	0	0	0	0
TOT	0	2933	32	0	0	0	0

STATE OF CONNECTICUT
 DEPARTMENT OF TRANSPORTATION
 BUREAU OF POLICY AND PLANNING
 PLANNING INVENTORY AND DATA

TRAFFIC RECORDER DATA

TOWN OF GUILFORD

ROUTE 95

DIRECTION N

NB OFF RAMP TO ROUTE 77 (EXIT 58)

DAY	SUN	MON	TUE	WED	THU	FRI	SAT
DATE	0	06/02/2008	06/03/2008	0	0	0	0
TYPE							
HOUR							

2008 ADT = 3600 ACF = NA

12A	0	0	17	0	0	0	0
01A	0	0	10	0	0	0	0
02A	0	0	9	0	0	0	0
03A	0	0	3	0	0	0	0
04A	0	11	0	0	0	0	0
05A	0	15	0	0	0	0	0
06A	0	89	0	0	0	0	0
07A	0	183	0	0	0	0	0
08A	0	227	0	0	0	0	0
09A	0	225	0	0	0	0	0
10A	0	198	0	0	0	0	0
11A	0	204	0	0	0	0	0
12P	0	212	0	0	0	0	0
01P	0	268	0	0	0	0	0
02P	0	288	0	0	0	0	0
03P	0	346	0	0	0	0	0
04P	0	412	0	0	0	0	0
05P	0	425	0	0	0	0	0
06P	0	277	0	0	0	0	0
07P	0	207	0	0	0	0	0
08P	0	155	0	0	0	0	0
09P	0	120	0	0	0	0	0
10P	0	68	0	0	0	0	0
11P	0	39	0	0	0	0	0
TOT	0	3969	39	0	0	0	0

STATE OF CONNECTICUT
DEPARTMENT OF TRANSPORTATION
BUREAU OF POLICY AND PLANNING
PLANNING INVENTORY AND DATA

TRAFFIC RECORDER DATA

TOWN OF GUILFORD	ROUTE 95						DIRECTION N
NB ON RAMP FROM ROUTE 77 (CHURCH STREET)	SUN	MON	TUE	WED	THU	FRI	SAT
DAY	0	06/02/2008	06/03/2008	0	0	0	0
DATE							
TYPE							
HOUR							
	2008 ADT = 2800		ACF = NA				

12A	0	0	8	0	0	0	0
01A	0	0	3	0	0	0	0
02A	0	0	3	0	0	0	0
03A	0	0	3	0	0	0	0
04A	0	9	0	0	0	0	0
05A	0	40	0	0	0	0	0
06A	0	139	0	0	0	0	0
07A	0	230	0	0	0	0	0
08A	0	268	0	0	0	0	0
09A	0	202	0	0	0	0	0
10A	0	171	0	0	0	0	0
11A	0	186	0	0	0	0	0
12P	0	228	0	0	0	0	0
01P	0	201	0	0	0	0	0
02P	0	228	0	0	0	0	0
03P	0	235	0	0	0	0	0
04P	0	232	0	0	0	0	0
05P	0	253	0	0	0	0	0
06P	0	180	0	0	0	0	0
07P	0	124	0	0	0	0	0
08P	0	97	0	0	0	0	0
09P	0	58	0	0	0	0	0
10P	0	28	0	0	0	0	0
11P	0	22	0	0	0	0	0
TOT	0	3131	17	0	0	0	0

STATE OF CONNECTICUT
DEPARTMENT OF TRANSPORTATION
BUREAU OF POLICY AND PLANNING
PLANNING INVENTORY AND DATA

TRAFFIC RECORDER DATA

TOWN OF GUILFORD

ROUTE 95

DIRECTION S

SB ON RAMP FROM SR 718 (GOOSE LANE)

DAY	SUN	MON	TUE	WED	THU	FRI	SAT
DATE	0	0	0	06/11/2008	06/12/2008	06/13/2008	0
TYPE							
HOUR							

2008 ADT = 5500

ACF = NA

12A	0	0	0	0	21	30	0
01A	0	0	0	0	12	17	0
02A	0	0	0	0	12	13	0
03A	0	0	0	0	29	37	0
04A	0	0	0	0	35	26	0
05A	0	0	0	104	116	0	0
06A	0	0	0	260	267	0	0
07A	0	0	0	538	510	0	0
08A	0	0	0	495	503	0	0
09A	0	0	0	344	372	0	0
10A	0	0	0	295	306	0	0
11A	0	0	0	310	306	0	0
12P	0	0	0	392	347	0	0
01P	0	0	0	341	358	0	0
02P	0	0	0	346	366	0	0
03P	0	0	0	520	480	0	0
04P	0	0	0	530	549	0	0
05P	0	0	0	523	514	0	0
06P	0	0	0	275	319	0	0
07P	0	0	0	204	235	0	0
08P	0	0	0	157	172	0	0
09P	0	0	0	125	135	0	0
10P	0	0	0	77	84	0	0
11P	0	0	0	68	62	0	0
TOT	0	0	0	5904	6110	123	0

STATE OF CONNECTICUT
DEPARTMENT OF TRANSPORTATION
BUREAU OF POLICY AND PLANNING
PLANNING INVENTORY AND DATA

TRAFFIC RECORDER DATA

TOWN OF GUILFORD

ROUTE 95

DIRECTION S

SB OFF RAMP TO SR 718 (EXIT 59 GOOSE LANE)

DAY	SUN	MON	TUE	WED	THU	FRI	SAT
DATE	0	0	0	06/11/2008	06/12/2008	06/13/2008	0
TYPE							
HOUR							

2008 ADT = 3000

ACF = NA

12A	0	0	0	0	8	12	0
01A	0	0	0	0	5	9	0
02A	0	0	0	0	7	6	0
03A	0	0	0	0	6	4	0
04A	0	0	0	0	9	16	0
05A	0	0	0	35	46	0	0
06A	0	0	0	123	119	0	0
07A	0	0	0	230	231	0	0
08A	0	0	0	328	293	0	0
09A	0	0	0	236	288	0	0
10A	0	0	0	201	176	0	0
11A	0	0	0	203	214	0	0
12P	0	0	0	227	214	0	0
01P	0	0	0	211	227	0	0
02P	0	0	0	217	225	0	0
03P	0	0	0	239	245	0	0
04P	0	0	0	222	256	0	0
05P	0	0	0	268	269	0	0
06P	0	0	0	149	173	0	0
07P	0	0	0	112	124	0	0
08P	0	0	0	99	113	0	0
09P	0	0	0	52	77	0	0
10P	0	0	0	49	55	0	0
11P	0	0	0	20	15	0	0
TOT	0	0	0	3221	3395	47	0

STATE OF CONNECTICUT
DEPARTMENT OF TRANSPORTATION
BUREAU OF POLICY AND PLANNING
PLANNING INVENTORY AND DATA

TRAFFIC RECORDER DATA

TOWN OF GUILFORD		ROUTE 95						DIRECTION N
NB OFF RAMP TO SR 718 (X59 GOOSE LANE)		SUN	MON	TUE	WED	THU	FRI	SAT
DAY	DATE	0	06/02/2008	06/03/2008	0	0	0	0
TYPE	HOUR	2008 ADT = 5400		ACF = NA				

12A		0	0	26	0	0	0	0
01A		0	0	26	0	0	0	0
02A		0	0	10	0	0	0	0
03A		0	0	9	0	0	0	0
04A		0	23	0	0	0	0	0
05A		0	57	0	0	0	0	0
06A		0	310	0	0	0	0	0
07A		0	431	0	0	0	0	0
08A		0	529	0	0	0	0	0
09A		0	425	0	0	0	0	0
10A		0	297	0	0	0	0	0
11A		0	295	0	0	0	0	0
12P		0	332	0	0	0	0	0
01P		0	313	0	0	0	0	0
02P		0	386	0	0	0	0	0
03P		0	421	0	0	0	0	0
04P		0	459	0	0	0	0	0
05P		0	494	0	0	0	0	0
06P		0	377	0	0	0	0	0
07P		0	256	0	0	0	0	0
08P		0	210	0	0	0	0	0
09P		0	125	0	0	0	0	0
10P		0	98	0	0	0	0	0
11P		0	48	0	0	0	0	0
TOT		0	5886	71	0	0	0	0

STATE OF CONNECTICUT
 DEPARTMENT OF TRANSPORTATION
 BUREAU OF POLICY AND PLANNING
 PLANNING INVENTORY AND DATA

TRAFFIC RECORDER DATA

TOWN OF GUILFORD	ROUTE 95							DIRECTION N
NB ON RAMP FROM SR 718 (GOOSE LANE)	SUN	MON	TUE	WED	THU	FRI	SAT	
DAY	06/02/2008	06/03/2008						
DATE	0	06/02/2008	06/03/2008	0	0	0	0	
TYPE								
HOUR								
	2008 ADT = 3000		ACF = NA					

12A	0	0	14	0	0	0	0	
01A	0	0	12	0	0	0	0	
02A	0	0	4	0	0	0	0	
03A	0	0	5	0	0	0	0	
04A	0	6	0	0	0	0	0	
05A	0	22	0	0	0	0	0	
06A	0	80	0	0	0	0	0	
07A	0	187	0	0	0	0	0	
08A	0	190	0	0	0	0	0	
09A	0	207	0	0	0	0	0	
10A	0	221	0	0	0	0	0	
11A	0	222	0	0	0	0	0	
12P	0	231	0	0	0	0	0	
01P	0	247	0	0	0	0	0	
02P	0	223	0	0	0	0	0	
03P	0	267	0	0	0	0	0	
04P	0	340	0	0	0	0	0	
05P	0	327	0	0	0	0	0	
06P	0	197	0	0	0	0	0	
07P	0	116	0	0	0	0	0	
08P	0	104	0	0	0	0	0	
09P	0	62	0	0	0	0	0	
10P	0	49	0	0	0	0	0	
11P	0	23	0	0	0	0	0	
TOT	0	3321	35	0	0	0	0	

STATE OF CONNECTICUT
DEPARTMENT OF TRANSPORTATION
BUREAU OF POLICY AND PLANNING
PLANNING INVENTORY AND DATA

TRAFFIC RECORDER DATA

TOWN OF MADISON

ROUTE 95

DIRECTION N

BETWEEN EXIT 59 AND EXIT 60

DAY	SUN	MON	TUE	WED	THU	FRI	SAT
DATE	0	04/28/2014	04/29/2014	04/30/2014	0	0	0
TYPE							
HOUR							

2014 ADT = 33000 ACF = NA

12A	0	0	347	312	0	0	0
01A	0	0	281	220	0	0	0
02A	0	0	199	175	0	0	0
03A	0	0	220	192	0	0	0
04A	0	0	325	301	0	0	0
05A	0	654	651	0	0	0	0
06A	0	1224	1166	0	0	0	0
07A	0	1902	1907	0	0	0	0
08A	0	1903	1904	0	0	0	0
09A	0	1775	1783	0	0	0	0
10A	0	1966	1972	0	0	0	0
11A	0	2065	2059	0	0	0	0
12P	0	2203	2207	0	0	0	0
01P	0	2009	2004	0	0	0	0
02P	0	2276	2288	0	0	0	0
03P	0	2591	2594	0	0	0	0
04P	0	2629	2620	0	0	0	0
05P	0	2654	2664	0	0	0	0
06P	0	2060	2055	0	0	0	0
07P	0	1426	1400	0	0	0	0
08P	0	1183	1195	0	0	0	0
09P	0	947	926	0	0	0	0
10P	0	713	719	0	0	0	0
11P	0	512	501	0	0	0	0
TOT	0	32692	33987	1200	0	0	0

STATE OF CONNECTICUT
DEPARTMENT OF TRANSPORTATION
BUREAU OF POLICY AND PLANNING
PLANNING INVENTORY AND DATA

TRAFFIC RECORDER DATA

TOWN OF MADISON	ROUTE 95							DIRECTION S
BETWEEN EXIT 59 AND EXIT 60	SUN	MON	TUE	WED	THU	FRI	SAT	
DAY	0	0	0	05/07/2014	05/08/2014	0	0	
DATE								
TYPE								
HOUR								
	2014 ADT = 32400		ACF = NA					

12A	0	0	0	0	404	0	0	
01A	0	0	0	0	300	0	0	
02A	0	0	0	0	227	0	0	
03A	0	0	0	244	0	0	0	
04A	0	0	0	378	0	0	0	
05A	0	0	0	854	0	0	0	
06A	0	0	0	1801	0	0	0	
07A	0	0	0	2410	0	0	0	
08A	0	0	0	2333	0	0	0	
09A	0	0	0	1865	0	0	0	
10A	0	0	0	1706	0	0	0	
11A	0	0	0	1889	0	0	0	
12P	0	0	0	1941	0	0	0	
01P	0	0	0	1918	0	0	0	
02P	0	0	0	2257	0	0	0	
03P	0	0	0	2367	0	0	0	
04P	0	0	0	2453	0	0	0	
05P	0	0	0	2194	0	0	0	
06P	0	0	0	1729	0	0	0	
07P	0	0	0	1397	0	0	0	
08P	0	0	0	1069	0	0	0	
09P	0	0	0	965	0	0	0	
10P	0	0	0	734	0	0	0	
11P	0	0	0	662	0	0	0	
TOT	0	0	0	33166	931	0	0	

STATE OF CONNECTICUT
DEPARTMENT OF TRANSPORTATION
BUREAU OF POLICY AND PLANNING
PLANNING INVENTORY AND DATA

TRAFFIC RECORDER DATA

TOWN OF MADISON

ROUTE 95

DIRECTION S

SB OFF RAMP TO MUNGERTOWN ROAD (EXIT 60)

DAY	SUN	MON	TUE	WED	THU	FRI	SAT
DATE	0	0	04/29/2014	04/30/2014	05/01/2014	0	0
TYPE							
HOUR							

2014 ADT = 1500

ACF = NA

12A	0	0	0	5	6	0	0
01A	0	0	0	6	4	0	0
02A	0	0	0	4	3	0	0
03A	0	0	0	2	11	0	0
04A	0	0	6	5	0	0	0
05A	0	0	15	18	0	0	0
06A	0	0	87	65	0	0	0
07A	0	0	156	141	0	0	0
08A	0	0	138	113	0	0	0
09A	0	0	81	83	0	0	0
10A	0	0	86	80	0	0	0
11A	0	0	92	82	0	0	0
12P	0	0	82	92	0	0	0
01P	0	0	103	106	0	0	0
02P	0	0	113	99	0	0	0
03P	0	0	132	117	0	0	0
04P	0	0	134	115	0	0	0
05P	0	0	149	118	0	0	0
06P	0	0	90	66	0	0	0
07P	0	0	76	57	0	0	0
08P	0	0	42	37	0	0	0
09P	0	0	36	29	0	0	0
10P	0	0	10	17	0	0	0
11P	0	0	8	8	0	0	0
TOT	0	0	1636	1465	24	0	0

STATE OF CONNECTICUT
DEPARTMENT OF TRANSPORTATION
BUREAU OF POLICY AND PLANNING
PLANNING INVENTORY AND DATA

TRAFFIC RECORDER DATA

TOWN OF MADISON

ROUTE 95

DIRECTION N

NB ON RAMP FROM FORT PATH ROAD

DAY	SUN	MON	TUE	WED	THU	FRI	SAT
DATE	0	0	04/29/2014	04/30/2014	05/01/2014	0	0
TYPE							
HOUR							

2014 ADT = 1800

ACF = NA

12A	0	0	0	6	5	0	0
01A	0	0	0	1	2	0	0
02A	0	0	0	0	0	0	0
03A	0	0	5	9	12	0	0
04A	0	0	12	13	0	0	0
05A	0	0	28	22	0	0	0
06A	0	0	81	81	0	0	0
07A	0	0	150	152	0	0	0
08A	0	0	168	162	0	0	0
09A	0	0	120	124	0	0	0
10A	0	0	123	127	0	0	0
11A	0	0	122	123	0	0	0
12P	0	0	113	105	0	0	0
01P	0	0	114	124	0	0	0
02P	0	0	151	144	0	0	0
03P	0	0	163	160	0	0	0
04P	0	0	177	161	0	0	0
05P	0	0	143	136	0	0	0
06P	0	0	91	98	0	0	0
07P	0	0	70	80	0	0	0
08P	0	0	45	44	0	0	0
09P	0	0	21	29	0	0	0
10P	0	0	8	11	0	0	0
11P	0	0	8	14	0	0	0
TOT	0	0	1913	1926	19	0	0

STATE OF CONNECTICUT
 DEPARTMENT OF TRANSPORTATION
 BUREAU OF POLICY AND PLANNING
 PLANNING INVENTORY AND DATA

TRAFFIC RECORDER DATA

TOWN OF MADISON	ROUTE 95						DIRECTION S
SB OFF RAMP TO ROUTE 79(EXIT 61 DURHAM RD)	SUN	MON	TUE	WED	THU	FRI	SAT
DAY	0	04/28/2014	04/29/2014	04/30/2014	0	0	0
DATE							
TYPE							
HOUR							
	2014 ADT = 1600		ACF = NA				

12A	0	0	7	6	0	0	0
01A	0	0	2	5	0	0	0
02A	0	0	1	11	0	0	0
03A	0	0	0	0	0	0	0
04A	0	6	4	0	0	0	0
05A	0	11	13	0	0	0	0
06A	0	72	66	0	0	0	0
07A	0	124	140	0	0	0	0
08A	0	153	150	0	0	0	0
09A	0	132	115	0	0	0	0
10A	0	114	105	0	0	0	0
11A	0	97	118	0	0	0	0
12P	0	101	132	0	0	0	0
01P	0	116	120	0	0	0	0
02P	0	102	131	0	0	0	0
03P	0	138	163	0	0	0	0
04P	0	142	150	0	0	0	0
05P	0	124	149	0	0	0	0
06P	0	103	90	0	0	0	0
07P	0	62	63	0	0	0	0
08P	0	36	29	0	0	0	0
09P	0	32	23	0	0	0	0
10P	0	10	11	0	0	0	0
11P	0	6	8	0	0	0	0
TOT	0	1681	1790	22	0	0	0

STATE OF CONNECTICUT
DEPARTMENT OF TRANSPORTATION
BUREAU OF POLICY AND PLANNING
PLANNING INVENTORY AND DATA

TRAFFIC RECORDER DATA

TOWN OF MADISON	ROUTE 95						DIRECTION S
SB ON RAMP FROM ROUTE 79 (DURHAM ROAD)	SUN	MON	TUE	WED	THU	FRI	SAT
DAY	0	04/28/2014	04/29/2014	04/30/2014	0	0	0
DATE							
TYPE							
HOUR							
	2014 ADT = 4500	ACF = NA					

12A	0	0	12	13	0	0	0
01A	0	0	3	7	0	0	0
02A	0	0	6	10	0	0	0
03A	0	8	11	0	0	0	0
04A	0	18	21	0	0	0	0
05A	0	97	105	0	0	0	0
06A	0	274	290	0	0	0	0
07A	0	449	450	0	0	0	0
08A	0	442	445	0	0	0	0
09A	0	330	351	0	0	0	0
10A	0	263	328	0	0	0	0
11A	0	288	303	0	0	0	0
12P	0	281	329	0	0	0	0
01P	0	263	307	0	0	0	0
02P	0	265	284	0	0	0	0
03P	0	341	338	0	0	0	0
04P	0	348	414	0	0	0	0
05P	0	360	369	0	0	0	0
06P	0	255	257	0	0	0	0
07P	0	137	158	0	0	0	0
08P	0	102	120	0	0	0	0
09P	0	51	63	0	0	0	0
10P	0	27	40	0	0	0	0
11P	0	19	19	0	0	0	0
TOT	0	4618	5023	30	0	0	0

STATE OF CONNECTICUT
 DEPARTMENT OF TRANSPORTATION
 BUREAU OF POLICY AND PLANNING
 PLANNING INVENTORY AND DATA

TRAFFIC RECORDER DATA

TOWN OF MADISON	ROUTE 95							DIRECTION N
NB OFF RAMP TO ROUTE 79(EXIT 61)	SUN	MON	TUE	WED	THU	FRI	SAT	
DAY	0	04/28/2014	04/29/2014	04/30/2014	0	0	0	
DATE								
TYPE								
HOUR								
	2014 ADT = 5100		ACF = NA					

12A	0	0	13	23	0	0	0	
01A	0	0	13	12	0	0	0	
02A	0	0	5	21	0	0	0	
03A	0	7	5	0	0	0	0	
04A	0	18	21	0	0	0	0	
05A	0	35	25	0	0	0	0	
06A	0	116	114	0	0	0	0	
07A	0	286	278	0	0	0	0	
08A	0	359	388	0	0	0	0	
09A	0	320	313	0	0	0	0	
10A	0	281	297	0	0	0	0	
11A	0	284	348	0	0	0	0	
12P	0	335	381	0	0	0	0	
01P	0	308	342	0	0	0	0	
02P	0	383	399	0	0	0	0	
03P	0	438	442	0	0	0	0	
04P	0	441	474	0	0	0	0	
05P	0	490	480	0	0	0	0	
06P	0	428	449	0	0	0	0	
07P	0	278	297	0	0	0	0	
08P	0	182	172	0	0	0	0	
09P	0	107	135	0	0	0	0	
10P	0	77	80	0	0	0	0	
11P	0	32	47	0	0	0	0	
TOT	0	5205	5518	56	0	0	0	

STATE OF CONNECTICUT
DEPARTMENT OF TRANSPORTATION
BUREAU OF POLICY AND PLANNING
PLANNING INVENTORY AND DATA

TRAFFIC RECORDER DATA

TOWN OF MADISON	ROUTE 95						DIRECTION N
NB ON RAMP FROM ROUTE 79 (DURHAM ROAD)	SUN	MON	TUE	WED	THU	FRI	SAT
DAY	0	04/28/2014	04/29/2014	04/30/2014	0	0	0
DATE							
TYPE							
HOUR							
	2014 ADT = 2200	ACF = NA					

12A	0	0	3	3	0	0	0
01A	0	0	2	2	0	0	0
02A	0	0	0	14	0	0	0
03A	0	3	0	0	0	0	0
04A	0	5	6	0	0	0	0
05A	0	18	16	0	0	0	0
06A	0	64	62	0	0	0	0
07A	0	129	136	0	0	0	0
08A	0	161	156	0	0	0	0
09A	0	158	150	0	0	0	0
10A	0	156	153	0	0	0	0
11A	0	145	148	0	0	0	0
12P	0	201	201	0	0	0	0
01P	0	182	182	0	0	0	0
02P	0	199	197	0	0	0	0
03P	0	216	213	0	0	0	0
04P	0	219	227	0	0	0	0
05P	0	170	189	0	0	0	0
06P	0	114	118	0	0	0	0
07P	0	83	75	0	0	0	0
08P	0	59	70	0	0	0	0
09P	0	44	44	0	0	0	0
10P	0	23	20	0	0	0	0
11P	0	8	8	0	0	0	0
TOT	0	2357	2376	19	0	0	0

STATE OF CONNECTICUT
DEPARTMENT OF TRANSPORTATION
BUREAU OF POLICY AND PLANNING
PLANNING INVENTORY AND DATA

TRAFFIC RECORDER DATA

TOWN OF MADISON	ROUTE 95						DIRECTION S
SB OFF RAMP TO SSR450(X62 HAMMONASSET CON)	SUN	MON	TUE	WED	THU	FRI	SAT
DAY	0	0	06/17/2014	06/18/2014	06/19/2014	0	0
DATE							
TYPE							
HOUR							
	2014 ADT = 3100		ACF = NA				

12A	0	0	0	16	0	0	0
01A	0	0	0	7	0	0	0
02A	0	0	0	3	0	0	0
03A	0	0	0	6	0	0	0
04A	0	0	5	4	0	0	0
05A	0	0	17	21	0	0	0
06A	0	0	83	81	0	0	0
07A	0	0	170	166	0	0	0
08A	0	0	179	157	0	0	0
09A	0	0	146	130	0	0	0
10A	0	0	144	202	0	0	0
11A	0	0	210	235	0	0	0
12P	0	0	189	254	0	0	0
01P	0	0	223	258	0	0	0
02P	0	0	249	269	0	0	0
03P	0	0	258	288	0	0	0
04P	0	0	279	342	0	0	0
05P	0	0	300	329	0	0	0
06P	0	0	213	230	0	0	0
07P	0	0	167	152	0	0	0
08P	0	0	141	152	0	0	0
09P	0	0	87	130	0	0	0
10P	0	0	51	61	0	0	0
11P	0	0	31	0	0	0	0
TOT	0	0	3142	3493	0	0	0

STATE OF CONNECTICUT
DEPARTMENT OF TRANSPORTATION
BUREAU OF POLICY AND PLANNING
PLANNING INVENTORY AND DATA

TRAFFIC RECORDER DATA

TOWN OF MADISON	ROUTE 95						DIRECTION S
SB ON RAMP FROM SSR 450 (HAMMONASETT CON)	SUN	MON	TUE	WED	THU	FRI	SAT
DAY	0	0	06/17/2014	06/18/2014	06/19/2014	0	0
DATE	0	0	06/17/2014	06/18/2014	06/19/2014	0	0
TYPE							
HOUR							
	2014 ADT = 3600		ACF = NA				

12A	0	0	0	4	15	0	0
01A	0	0	0	5	4	0	0
02A	0	0	0	5	4	0	0
03A	0	0	0	5	6	0	0
04A	0	0	15	22	0	0	0
05A	0	0	69	75	0	0	0
06A	0	0	230	203	0	0	0
07A	0	0	308	306	0	0	0
08A	0	0	284	268	0	0	0
09A	0	0	235	219	0	0	0
10A	0	0	197	173	0	0	0
11A	0	0	230	224	0	0	0
12P	0	0	213	218	0	0	0
01P	0	0	213	220	0	0	0
02P	0	0	250	236	0	0	0
03P	0	0	274	242	0	0	0
04P	0	0	216	291	0	0	0
05P	0	0	215	271	0	0	0
06P	0	0	186	222	0	0	0
07P	0	0	135	193	0	0	0
08P	0	0	88	178	0	0	0
09P	0	0	68	95	0	0	0
10P	0	0	58	57	0	0	0
11P	0	0	15	33	0	0	0
TOT	0	0	3499	3765	29	0	0

STATE OF CONNECTICUT
DEPARTMENT OF TRANSPORTATION
BUREAU OF POLICY AND PLANNING
PLANNING INVENTORY AND DATA

TRAFFIC RECORDER DATA

TOWN OF MADISON	ROUTE 95						DIRECTION N
NB OFF RAMP TO SSR450(X62 HAMMONASETT CON)	SUN	MON	TUE	WED	THU	FRI	SAT
DAY	0	0	06/17/2014	06/18/2014	06/19/2014	0	0
DATE							
TYPE							
HOUR							
	2014 ADT = 3600		ACF = NA				

12A	0	0	0	14	13	0	0
01A	0	0	0	3	10	0	0
02A	0	0	0	4	4	0	0
03A	0	0	0	8	12	0	0
04A	0	0	15	14	13	0	0
05A	0	0	39	45	0	0	0
06A	0	0	108	111	0	0	0
07A	0	0	192	194	0	0	0
08A	0	0	214	207	0	0	0
09A	0	0	233	179	0	0	0
10A	0	0	193	240	0	0	0
11A	0	0	258	239	0	0	0
12P	0	0	256	248	0	0	0
01P	0	0	275	240	0	0	0
02P	0	0	237	262	0	0	0
03P	0	0	293	304	0	0	0
04P	0	0	316	334	0	0	0
05P	0	0	347	337	0	0	0
06P	0	0	247	234	0	0	0
07P	0	0	152	162	0	0	0
08P	0	0	91	105	0	0	0
09P	0	0	87	94	0	0	0
10P	0	0	63	58	0	0	0
11P	0	0	22	24	0	0	0
TOT	0	0	3638	3660	52	0	0

STATE OF CONNECTICUT
DEPARTMENT OF TRANSPORTATION
BUREAU OF POLICY AND PLANNING
PLANNING INVENTORY AND DATA

TRAFFIC RECORDER DATA

TOWN OF MADISON

ROUTE 95

DIRECTION N

NB ON RAMP FROM SSR 450 (HAMMONASETT CON)

DAY	SUN	MON	TUE	WED	THU	FRI	SAT
DATE	0	0	06/17/2014	06/18/2014	06/19/2014	0	0
TYPE							
HOUR							

2014 ADT = 3200

ACF = NA

12A	0	0	0	7	6	0	0
01A	0	0	0	5	5	0	0
02A	0	0	0	2	5	0	0
03A	0	0	0	3	5	0	0
04A	0	0	0	14	14	0	0
05A	0	0	43	38	0	0	0
06A	0	0	106	113	0	0	0
07A	0	0	232	232	0	0	0
08A	0	0	253	259	0	0	0
09A	0	0	201	238	0	0	0
10A	0	0	217	202	0	0	0
11A	0	0	205	208	0	0	0
12P	0	0	214	210	0	0	0
01P	0	0	227	250	0	0	0
02P	0	0	235	247	0	0	0
03P	0	0	225	228	0	0	0
04P	0	0	280	293	0	0	0
05P	0	0	277	242	0	0	0
06P	0	0	153	194	0	0	0
07P	0	0	110	120	0	0	0
08P	0	0	71	84	0	0	0
09P	0	0	46	51	0	0	0
10P	0	0	31	50	0	0	0
11P	0	0	14	10	0	0	0
TOT	0	0	3140	3300	35	0	0

STATE OF CONNECTICUT
 DEPARTMENT OF TRANSPORTATION
 BUREAU OF POLICY AND PLANNING
 PLANNING INVENTORY AND DATA

TRAFFIC RECORDER DATA

TOWN OF MADISON

ROUTE 95

DIRECTION N

(A RAMP) NB EXIT TO RTE 79

DAY	SUN	MON	TUE	WED	THU	FRI	SAT
DATE	0	0	04/29/2014	04/30/2014	0	0	0
TYPE							
HOUR							

2014 ADT = 4000 ACF = NA

12A	0	0	0	9	0	0	0
01A	0	0	0	8	0	0	0
02A	0	0	5	12	0	0	0
03A	0	0	5	0	0	0	0
04A	0	0	16	0	0	0	0
05A	0	0	14	0	0	0	0
06A	0	0	71	0	0	0	0
07A	0	0	223	0	0	0	0
08A	0	0	369	0	0	0	0
09A	0	0	277	0	0	0	0
10A	0	0	217	0	0	0	0
11A	0	0	303	0	0	0	0
12P	0	0	303	0	0	0	0
01P	0	0	291	0	0	0	0
02P	0	0	348	0	0	0	0
03P	0	0	344	0	0	0	0
04P	0	0	383	0	0	0	0
05P	0	0	382	0	0	0	0
06P	0	0	284	0	0	0	0
07P	0	0	185	0	0	0	0
08P	0	0	97	0	0	0	0
09P	0	0	56	0	0	0	0
10P	0	0	52	0	0	0	0
11P	0	0	27	0	0	0	0
TOT	0	0	4252	29	0	0	0

STATE OF CONNECTICUT
DEPARTMENT OF TRANSPORTATION
BUREAU OF POLICY AND PLANNING
PLANNING INVENTORY AND DATA

TRAFFIC RECORDER DATA

TOWN OF MADISON

ROUTE 95

DIRECTION S

(A RAMP) SB ACC FR RTE 79

DAY	SUN	MON	TUE	WED	THU	FRI	SAT
DATE	0	0	04/29/2014	04/30/2014	0	0	0
TYPE							
HOUR							

2014 ADT = 2800 ACF = NA

12A	0	0	0	9	0	0	0
01A	0	0	0	1	0	0	0
02A	0	0	2	11	0	0	0
03A	0	0	5	0	0	0	0
04A	0	0	8	0	0	0	0
05A	0	0	41	0	0	0	0
06A	0	0	122	0	0	0	0
07A	0	0	190	0	0	0	0
08A	0	0	202	0	0	0	0
09A	0	0	186	0	0	0	0
10A	0	0	206	0	0	0	0
11A	0	0	207	0	0	0	0
12P	0	0	212	0	0	0	0
01P	0	0	193	0	0	0	0
02P	0	0	184	0	0	0	0
03P	0	0	216	0	0	0	0
04P	0	0	270	0	0	0	0
05P	0	0	272	0	0	0	0
06P	0	0	150	0	0	0	0
07P	0	0	94	0	0	0	0
08P	0	0	81	0	0	0	0
09P	0	0	51	0	0	0	0
10P	0	0	27	0	0	0	0
11P	0	0	14	0	0	0	0
TOT	0	0	2933	21	0	0	0

STATE OF CONNECTICUT
DEPARTMENT OF TRANSPORTATION
BUREAU OF POLICY AND PLANNING
PLANNING INVENTORY AND DATA

TRAFFIC RECORDER DATA

TOWN OF MADISON

ROUTE 95

DIRECTION S

(A RAMP) SB ACC FR RTE 79

DAY	SUN	MON	TUE	WED	THU	FRI	SAT
DATE	0	0	06/17/2014	06/18/2014	06/19/2014	0	0
TYPE							
HOUR							

2014 ADT = 1800 ACF = NA

12A	0	0	0	2	13	0	0
01A	0	0	0	2	2	0	0
02A	0	0	0	5	2	0	0
03A	0	0	0	1	1	0	0
04A	0	0	5	12	0	0	0
05A	0	0	29	30	0	0	0
06A	0	0	82	66	0	0	0
07A	0	0	111	101	0	0	0
08A	0	0	110	118	0	0	0
09A	0	0	118	117	0	0	0
10A	0	0	112	99	0	0	0
11A	0	0	140	128	0	0	0
12P	0	0	139	143	0	0	0
01P	0	0	142	140	0	0	0
02P	0	0	174	156	0	0	0
03P	0	0	168	161	0	0	0
04P	0	0	130	179	0	0	0
05P	0	0	137	171	0	0	0
06P	0	0	122	115	0	0	0
07P	0	0	103	96	0	0	0
08P	0	0	85	76	0	0	0
09P	0	0	59	64	0	0	0
10P	0	0	56	23	0	0	0
11P	0	0	12	22	0	0	0
TOT	0	0	2034	2027	18	0	0

STATE OF CONNECTICUT
DEPARTMENT OF TRANSPORTATION
BUREAU OF POLICY AND PLANNING
PLANNING INVENTORY AND DATA

TRAFFIC RECORDER DATA

TOWN OF MADISON

ROUTE 95

DIRECTION N

(A RAMP) NB ACC FR RTE 79

DAY	SUN	MON	TUE	WED	THU	FRI	SAT
DATE	0	0	04/29/2014	04/30/2014	0	0	0
TYPE							
HOUR							

2014 ADT = 1300 ACF = NA

12A	0	0	0	1	0	0	0
01A	0	0	0	1	0	0	0
02A	0	0	0	10	0	0	0
03A	0	0	0	0	0	0	0
04A	0	0	2	0	0	0	0
05A	0	0	7	0	0	0	0
06A	0	0	31	0	0	0	0
07A	0	0	57	0	0	0	0
08A	0	0	82	0	0	0	0
09A	0	0	97	0	0	0	0
10A	0	0	79	0	0	0	0
11A	0	0	83	0	0	0	0
12P	0	0	93	0	0	0	0
01P	0	0	104	0	0	0	0
02P	0	0	115	0	0	0	0
03P	0	0	140	0	0	0	0
04P	0	0	157	0	0	0	0
05P	0	0	141	0	0	0	0
06P	0	0	75	0	0	0	0
07P	0	0	40	0	0	0	0
08P	0	0	33	0	0	0	0
09P	0	0	20	0	0	0	0
10P	0	0	13	0	0	0	0
11P	0	0	5	0	0	0	0
TOT	0	0	1374	12	0	0	0

STATE OF CONNECTICUT
DEPARTMENT OF TRANSPORTATION
BUREAU OF POLICY AND PLANNING
PLANNING INVENTORY AND DATA

TRAFFIC RECORDER DATA

TOWN OF MADISON

ROUTE 95

DIRECTION N

BETWEEN EXIT 59 AND EXIT 60

DAY	SUN	MON	TUE	WED	THU	FRI	SAT
DATE	0	05/16/2011	05/17/2011	05/18/2011	05/19/2011	0	0
TYPE							
HOUR							

2011 ADT = 33200 ACF = NA

12A	0	0	421	485	322	0	0
01A	0	0	234	198	0	0	0
02A	0	0	297	217	0	0	0
03A	0	0	318	330	0	0	0
04A	0	390	374	362	0	0	0
05A	0	659	645	663	0	0	0
06A	0	1437	1467	1484	0	0	0
07A	0	1908	1950	1994	0	0	0
08A	0	1967	1915	1950	0	0	0
09A	0	1980	1995	1969	0	0	0
10A	0	1973	1964	1986	0	0	0
11A	0	2094	2023	2018	0	0	0
12P	0	2179	2190	2131	0	0	0
01P	0	2200	2236	2253	0	0	0
02P	0	2385	2361	2389	0	0	0
03P	0	2517	2527	2555	0	0	0
04P	0	2541	2601	2651	0	0	0
05P	0	2753	2769	2772	0	0	0
06P	0	2022	1976	1923	0	0	0
07P	0	1439	1496	1467	0	0	0
08P	0	1290	1145	1133	0	0	0
09P	0	1014	977	1035	0	0	0
10P	0	814	821	790	0	0	0
11P	0	579	592	590	0	0	0
TOT	0	34141	35294	35345	322	0	0

STATE OF CONNECTICUT
DEPARTMENT OF TRANSPORTATION
BUREAU OF POLICY AND PLANNING
PLANNING INVENTORY AND DATA

TRAFFIC RECORDER DATA

TOWN OF MADISON

ROUTE 95

DIRECTION S

BETWEEN EXIT 59 AND EXIT 60

DAY	SUN	MON	TUE	WED	THU	FRI	SAT
DATE	0	05/16/2011	05/17/2011	05/18/2011	05/19/2011	0	0
TYPE							
HOUR							

2011 ADT = 34400 ACF = NA

12A	0	0	416	410	402	0	0
01A	0	0	373	385	0	0	0
02A	0	0	301	309	0	0	0
03A	0	303	311	315	0	0	0
04A	0	448	438	448	0	0	0
05A	0	1003	993	971	0	0	0
06A	0	1967	1963	1960	0	0	0
07A	0	2437	2454	2486	0	0	0
08A	0	2460	2453	2445	0	0	0
09A	0	1964	1975	1977	0	0	0
10A	0	1856	1858	1868	0	0	0
11A	0	2041	2054	2063	0	0	0
12P	0	1984	1994	1985	0	0	0
01P	0	2048	2038	2021	0	0	0
02P	0	2292	2287	2258	0	0	0
03P	0	2775	2775	2784	0	0	0
04P	0	2372	2369	2388	0	0	0
05P	0	2259	2255	2297	0	0	0
06P	0	1905	1909	1942	0	0	0
07P	0	1401	1400	1393	0	0	0
08P	0	1363	1340	1365	0	0	0
09P	0	1129	1119	1139	0	0	0
10P	0	885	864	878	0	0	0
11P	0	626	614	617	0	0	0
TOT	0	35518	36553	36704	402	0	0

STATE OF CONNECTICUT
 DEPARTMENT OF TRANSPORTATION
 BUREAU OF POLICY AND PLANNING
 PLANNING INVENTORY AND DATA

TRAFFIC RECORDER DATA

TOWN OF MADISON

ROUTE 95

DIRECTION S

SB OFF RAMP TO MUNGERTOWN ROAD (EXIT 60)

DAY	SUN	MON	TUE	WED	THU	FRI	SAT
DATE	0	05/02/2011	05/03/2011	0	0	0	0
TYPE							
HOUR							

2011 ADT = 1600 ACF = NA

12A	0	0	11	0	0	0	0
01A	0	0	5	0	0	0	0
02A	0	3	0	0	0	0	0
03A	0	5	0	0	0	0	0
04A	0	5	0	0	0	0	0
05A	0	11	0	0	0	0	0
06A	0	70	0	0	0	0	0
07A	0	121	0	0	0	0	0
08A	0	137	0	0	0	0	0
09A	0	114	0	0	0	0	0
10A	0	85	0	0	0	0	0
11A	0	97	0	0	0	0	0
12P	0	101	0	0	0	0	0
01P	0	118	0	0	0	0	0
02P	0	133	0	0	0	0	0
03P	0	141	0	0	0	0	0
04P	0	134	0	0	0	0	0
05P	0	163	0	0	0	0	0
06P	0	93	0	0	0	0	0
07P	0	71	0	0	0	0	0
08P	0	66	0	0	0	0	0
09P	0	46	0	0	0	0	0
10P	0	29	0	0	0	0	0
11P	0	15	0	0	0	0	0
TOT	0	1758	16	0	0	0	0

STATE OF CONNECTICUT
 DEPARTMENT OF TRANSPORTATION
 BUREAU OF POLICY AND PLANNING
 PLANNING INVENTORY AND DATA

TRAFFIC RECORDER DATA

TOWN OF MADISON

ROUTE 95

DIRECTION N

NB ON RAMP FROM FORT PATH ROAD

DAY	SUN	MON	TUE	WED	THU	FRI	SAT
DATE	0	05/02/2011	05/03/2011	0	0	0	0
TYPE							
HOUR							

2011 ADT = 1700 ACF = NA

12A	0	0	5	0	0	0	0
01A	0	0	4	0	0	0	0
02A	0	0	3	0	0	0	0
03A	0	0	5	0	0	0	0
04A	0	0	15	0	0	0	0
05A	0	27	0	0	0	0	0
06A	0	81	0	0	0	0	0
07A	0	149	0	0	0	0	0
08A	0	175	0	0	0	0	0
09A	0	125	0	0	0	0	0
10A	0	103	0	0	0	0	0
11A	0	104	0	0	0	0	0
12P	0	117	0	0	0	0	0
01P	0	115	0	0	0	0	0
02P	0	136	0	0	0	0	0
03P	0	167	0	0	0	0	0
04P	0	169	0	0	0	0	0
05P	0	139	0	0	0	0	0
06P	0	104	0	0	0	0	0
07P	0	60	0	0	0	0	0
08P	0	51	0	0	0	0	0
09P	0	38	0	0	0	0	0
10P	0	10	0	0	0	0	0
11P	0	9	0	0	0	0	0
TOT	0	1879	32	0	0	0	0

STATE OF CONNECTICUT
DEPARTMENT OF TRANSPORTATION
BUREAU OF POLICY AND PLANNING
PLANNING INVENTORY AND DATA

TRAFFIC RECORDER DATA

TOWN OF MADISON	ROUTE 95							DIRECTION S
SB OFF RAMP TO ROUTE 79(EXIT 61 DURHAM RD)	SUN	MON	TUE	WED	THU	FRI	SAT	
DAY	0	05/02/2011	05/03/2011	0	0	0	0	
DATE	0	05/02/2011	05/03/2011	0	0	0	0	
TYPE								
HOUR								
	2011 ADT = 1700		ACF = NA					

12A	0	0	13	0	0	0	0	
01A	0	0	5	0	0	0	0	
02A	0	0	10	0	0	0	0	
03A	0	0	2	0	0	0	0	
04A	0	0	11	0	0	0	0	
05A	0	10	0	0	0	0	0	
06A	0	74	0	0	0	0	0	
07A	0	126	0	0	0	0	0	
08A	0	161	0	0	0	0	0	
09A	0	125	0	0	0	0	0	
10A	0	117	0	0	0	0	0	
11A	0	107	0	0	0	0	0	
12P	0	120	0	0	0	0	0	
01P	0	120	0	0	0	0	0	
02P	0	148	0	0	0	0	0	
03P	0	142	0	0	0	0	0	
04P	0	171	0	0	0	0	0	
05P	0	143	0	0	0	0	0	
06P	0	89	0	0	0	0	0	
07P	0	54	0	0	0	0	0	
08P	0	39	0	0	0	0	0	
09P	0	36	0	0	0	0	0	
10P	0	13	0	0	0	0	0	
11P	0	15	0	0	0	0	0	
TOT	0	1810	41	0	0	0	0	

STATE OF CONNECTICUT
 DEPARTMENT OF TRANSPORTATION
 BUREAU OF POLICY AND PLANNING
 PLANNING INVENTORY AND DATA

TRAFFIC RECORDER DATA

TOWN OF MADISON	ROUTE 95							DIRECTION S
SB ON RAMP FROM ROUTE 79 (DURHAM ROAD)	SUN	MON	TUE	WED	THU	FRI	SAT	
DAY	0	05/02/2011	05/03/2011	0	0	0	0	
DATE								
TYPE								
HOUR								
	2011 ADT = 4300		ACF = NA					

12A	0	0	9	0	0	0	0	
01A	0	0	10	0	0	0	0	
02A	0	0	7	0	0	0	0	
03A	0	0	10	0	0	0	0	
04A	0	0	15	0	0	0	0	
05A	0	76	0	0	0	0	0	
06A	0	279	0	0	0	0	0	
07A	0	440	0	0	0	0	0	
08A	0	448	0	0	0	0	0	
09A	0	369	0	0	0	0	0	
10A	0	275	0	0	0	0	0	
11A	0	293	0	0	0	0	0	
12P	0	320	0	0	0	0	0	
01P	0	295	0	0	0	0	0	
02P	0	275	0	0	0	0	0	
03P	0	351	0	0	0	0	0	
04P	0	363	0	0	0	0	0	
05P	0	304	0	0	0	0	0	
06P	0	237	0	0	0	0	0	
07P	0	166	0	0	0	0	0	
08P	0	95	0	0	0	0	0	
09P	0	62	0	0	0	0	0	
10P	0	42	0	0	0	0	0	
11P	0	21	0	0	0	0	0	
TOT	0	4711	51	0	0	0	0	

STATE OF CONNECTICUT
DEPARTMENT OF TRANSPORTATION
BUREAU OF POLICY AND PLANNING
PLANNING INVENTORY AND DATA

TRAFFIC RECORDER DATA

TOWN OF MADISON		ROUTE 95						DIRECTION N
NB OFF RAMP TO ROUTE 79(EXIT 61)		SUN	MON	TUE	WED	THU	FRI	SAT
DAY	DATE	0	05/02/2011	05/03/2011	0	0	0	0
TYPE	HOUR	2011 ADT = 4500		ACF = NA				

12A		0	0	25	0	0	0	0
01A		0	0	10	0	0	0	0
02A		0	0	7	0	0	0	0
03A		0	0	12	0	0	0	0
04A		0	0	14	0	0	0	0
05A		0	14	0	0	0	0	0
06A		0	141	0	0	0	0	0
07A		0	256	0	0	0	0	0
08A		0	359	0	0	0	0	0
09A		0	303	0	0	0	0	0
10A		0	262	0	0	0	0	0
11A		0	277	0	0	0	0	0
12P		0	271	0	0	0	0	0
01P		0	301	0	0	0	0	0
02P		0	356	0	0	0	0	0
03P		0	425	0	0	0	0	0
04P		0	444	0	0	0	0	0
05P		0	510	0	0	0	0	0
06P		0	435	0	0	0	0	0
07P		0	254	0	0	0	0	0
08P		0	159	0	0	0	0	0
09P		0	96	0	0	0	0	0
10P		0	59	0	0	0	0	0
11P		0	37	0	0	0	0	0
TOT		0	4959	68	0	0	0	0

STATE OF CONNECTICUT
DEPARTMENT OF TRANSPORTATION
BUREAU OF POLICY AND PLANNING
PLANNING INVENTORY AND DATA

TRAFFIC RECORDER DATA

TOWN OF MADISON	ROUTE 95							DIRECTION N
NB ON RAMP FROM ROUTE 79 (DURHAM ROAD)	SUN	MON	TUE	WED	THU	FRI	SAT	
DAY	0	05/02/2011	05/03/2011	0	0	0	0	
DATE								
TYPE								
HOUR								
	2011 ADT = 2200		ACF = NA					

12A	0	0	5	0	0	0	0	
01A	0	0	4	0	0	0	0	
02A	0	0	7	0	0	0	0	
03A	0	0	3	0	0	0	0	
04A	0	0	5	0	0	0	0	
05A	0	11	0	0	0	0	0	
06A	0	62	0	0	0	0	0	
07A	0	135	0	0	0	0	0	
08A	0	162	0	0	0	0	0	
09A	0	123	0	0	0	0	0	
10A	0	156	0	0	0	0	0	
11A	0	148	0	0	0	0	0	
12P	0	206	0	0	0	0	0	
01P	0	186	0	0	0	0	0	
02P	0	195	0	0	0	0	0	
03P	0	219	0	0	0	0	0	
04P	0	225	0	0	0	0	0	
05P	0	184	0	0	0	0	0	
06P	0	134	0	0	0	0	0	
07P	0	85	0	0	0	0	0	
08P	0	62	0	0	0	0	0	
09P	0	46	0	0	0	0	0	
10P	0	26	0	0	0	0	0	
11P	0	10	0	0	0	0	0	
TOT	0	2375	24	0	0	0	0	

STATE OF CONNECTICUT
DEPARTMENT OF TRANSPORTATION
BUREAU OF POLICY AND PLANNING
PLANNING INVENTORY AND DATA

TRAFFIC RECORDER DATA

TOWN OF MADISON	ROUTE 95						DIRECTION S
SB OFF RAMP TO SSR450(X62 HAMMONASSET CON)	SUN	MON	TUE	WED	THU	FRI	SAT
DAY							
DATE	0	0	0	05/04/2011	05/05/2011	0	0
TYPE							
HOUR							
	2011 ADT = 2500		ACF = NA				

12A	0	0	0	0	9	0	0
01A	0	0	0	0	7	0	0
02A	0	0	0	9	0	0	0
03A	0	0	0	13	0	0	0
04A	0	0	0	12	0	0	0
05A	0	0	0	24	0	0	0
06A	0	0	0	64	0	0	0
07A	0	0	0	153	0	0	0
08A	0	0	0	149	0	0	0
09A	0	0	0	115	0	0	0
10A	0	0	0	110	0	0	0
11A	0	0	0	109	0	0	0
12P	0	0	0	122	0	0	0
01P	0	0	0	135	0	0	0
02P	0	0	0	164	0	0	0
03P	0	0	0	214	0	0	0
04P	0	0	0	255	0	0	0
05P	0	0	0	270	0	0	0
06P	0	0	0	209	0	0	0
07P	0	0	0	115	0	0	0
08P	0	0	0	95	0	0	0
09P	0	0	0	85	0	0	0
10P	0	0	0	48	0	0	0
11P	0	0	0	24	0	0	0
TOT	0	0	0	2494	16	0	0

STATE OF CONNECTICUT
DEPARTMENT OF TRANSPORTATION
BUREAU OF POLICY AND PLANNING
PLANNING INVENTORY AND DATA

TRAFFIC RECORDER DATA

TOWN OF MADISON	ROUTE 95						DIRECTION S
SB ON RAMP FROM SSR 450 (HAMMONASETT CON)	SUN	MON	TUE	WED	THU	FRI	SAT
DAY							
DATE	0	0	0	05/04/2011	05/05/2011	0	0
TYPE							
HOUR							
	2011 ADT = 3000		ACF = NA				

12A	0	0	0	0	17	0	0
01A	0	0	0	0	7	0	0
02A	0	0	0	7	0	0	0
03A	0	0	0	9	0	0	0
04A	0	0	0	17	0	0	0
05A	0	0	0	61	0	0	0
06A	0	0	0	199	0	0	0
07A	0	0	0	308	0	0	0
08A	0	0	0	271	0	0	0
09A	0	0	0	216	0	0	0
10A	0	0	0	179	0	0	0
11A	0	0	0	187	0	0	0
12P	0	0	0	157	0	0	0
01P	0	0	0	163	0	0	0
02P	0	0	0	170	0	0	0
03P	0	0	0	208	0	0	0
04P	0	0	0	209	0	0	0
05P	0	0	0	192	0	0	0
06P	0	0	0	157	0	0	0
07P	0	0	0	65	0	0	0
08P	0	0	0	47	0	0	0
09P	0	0	0	53	0	0	0
10P	0	0	0	37	0	0	0
11P	0	0	0	19	0	0	0
TOT	0	0	0	2931	24	0	0

STATE OF CONNECTICUT
 DEPARTMENT OF TRANSPORTATION
 BUREAU OF POLICY AND PLANNING
 PLANNING INVENTORY AND DATA

TRAFFIC RECORDER DATA

TOWN OF MADISON	ROUTE 95						DIRECTION N
NB OFF RAMP TO SSR450(X62 HAMMONASETT CON)	SUN	MON	TUE	WED	THU	FRI	SAT
DAY							
DATE	0	0	0	05/04/2011	05/05/2011	0	0
TYPE							
HOUR							
	2011 ADT = 3100		ACF = NA				

12A	0	0	0	0	12	0	0
01A	0	0	0	0	7	0	0
02A	0	0	0	7	10	0	0
03A	0	0	0	8	0	0	0
04A	0	0	0	22	0	0	0
05A	0	0	0	28	0	0	0
06A	0	0	0	95	0	0	0
07A	0	0	0	133	0	0	0
08A	0	0	0	186	0	0	0
09A	0	0	0	192	0	0	0
10A	0	0	0	163	0	0	0
11A	0	0	0	131	0	0	0
12P	0	0	0	198	0	0	0
01P	0	0	0	188	0	0	0
02P	0	0	0	224	0	0	0
03P	0	0	0	253	0	0	0
04P	0	0	0	315	0	0	0
05P	0	0	0	305	0	0	0
06P	0	0	0	228	0	0	0
07P	0	0	0	129	0	0	0
08P	0	0	0	109	0	0	0
09P	0	0	0	72	0	0	0
10P	0	0	0	45	0	0	0
11P	0	0	0	30	0	0	0
TOT	0	0	0	3061	29	0	0

STATE OF CONNECTICUT
DEPARTMENT OF TRANSPORTATION
BUREAU OF POLICY AND PLANNING
PLANNING INVENTORY AND DATA

TRAFFIC RECORDER DATA

TOWN OF MADISON	ROUTE 95						DIRECTION N
NB ON RAMP FROM SSR 450 (HAMMONASETT CON)	SUN	MON	TUE	WED	THU	FRI	SAT
DAY							
DATE	0	0	0	05/04/2011	05/05/2011	0	0
TYPE							
HOUR							
	2011 ADT = 2400		ACF = NA				

12A	0	0	0	0	4	0	0
01A	0	0	0	0	3	0	0
02A	0	0	0	8	0	0	0
03A	0	0	0	6	0	0	0
04A	0	0	0	13	0	0	0
05A	0	0	0	45	0	0	0
06A	0	0	0	109	0	0	0
07A	0	0	0	224	0	0	0
08A	0	0	0	208	0	0	0
09A	0	0	0	150	0	0	0
10A	0	0	0	157	0	0	0
11A	0	0	0	133	0	0	0
12P	0	0	0	163	0	0	0
01P	0	0	0	144	0	0	0
02P	0	0	0	127	0	0	0
03P	0	0	0	158	0	0	0
04P	0	0	0	201	0	0	0
05P	0	0	0	217	0	0	0
06P	0	0	0	136	0	0	0
07P	0	0	0	69	0	0	0
08P	0	0	0	54	0	0	0
09P	0	0	0	31	0	0	0
10P	0	0	0	11	0	0	0
11P	0	0	0	7	0	0	0
TOT	0	0	0	2371	7	0	0

STATE OF CONNECTICUT
DEPARTMENT OF TRANSPORTATION
BUREAU OF POLICY AND PLANNING
PLANNING INVENTORY AND DATA

TRAFFIC RECORDER DATA

TOWN OF MADISON

ROUTE 95

DIRECTION N

BETWEEN EXIT 59 AND EXIT 60

DAY	SUN	MON	TUE	WED	THU	FRI	SAT
DATE	0	06/02/2008	06/03/2008	06/04/2008	06/05/2008	06/06/2008	06/07/2008
TYPE							
HOUR							

2008 ADT = 34600 ACF = NA

12A	0	0	405	397	441	473	559
01A	0	0	290	278	316	351	362
02A	0	0	246	242	263	309	360
03A	0	0	231	248	246	248	274
04A	0	0	342	283	337	337	261
05A	0	0	618	526	637	586	397
06A	0	1351	1323	1360	1391	1316	846
07A	0	1988	1968	1850	1877	1897	1393
08A	0	1960	1956	1982	2238	1942	1821
09A	0	1740	1799	1766	1902	1960	2346
10A	0	1950	2010	2068	2177	2202	2747
11A	0	2182	2103	2140	2225	2448	3080
12P	0	2155	2193	2115	2216	2818	2850
01P	0	2152	2136	2170	2278	2716	2837
02P	0	2183	2148	2194	2504	2625	2603
03P	0	2601	2634	2717	2796	3027	2266
04P	0	2824	2652	2723	2896	3248	2974
05P	0	2863	2622	2724	2900	3359	2663
06P	0	1940	1997	1918	2412	3015	2105
07P	0	1456	1412	1426	1957	2252	1822
08P	0	1137	1150	1391	1576	2072	1464
09P	0	978	917	939	1290	1622	1309
10P	0	839	781	874	975	1384	1166
11P	0	529	558	569	708	857	862
TOT	0	32828	34491	34900	38558	43064	39367

STATE OF CONNECTICUT
DEPARTMENT OF TRANSPORTATION
BUREAU OF POLICY AND PLANNING
PLANNING INVENTORY AND DATA

TRAFFIC RECORDER DATA

TOWN OF MADISON

ROUTE 95

DIRECTION N

BETWEEN EXIT 59 AND EXIT 60

DAY	SUN	MON	TUE	WED	THU	FRI	SAT
DATE	06/08/2008	06/09/2008	06/10/2008	06/11/2008	06/12/2008	06/13/2008	06/14/2008
TYPE							
HOUR							
	2008 ADT = 34800		ACF = NA				

12A	593	454	347	398	360	337	575
01A	389	345	282	298	343	396	373
02A	275	307	258	226	268	197	345
03A	208	321	222	245	267	279	272
04A	199	322	289	304	314	440	253
05A	246	704	633	597	677	680	419
06A	463	1346	1324	1374	1450	1375	825
07A	766	1988	1928	1945	2072	2061	1357
08A	1197	1984	1933	1978	2220	2123	1887
09A	1728	1725	1773	1849	1936	1992	2332
10A	2367	1997	1954	1943	2186	2303	2556
11A	2678	2113	2087	2163	2217	2590	3049
12P	2876	2123	2080	2177	2261	2813	3196
01P	2919	2196	2228	2360	2260	2742	2899
02P	2590	2159	2146	2354	2591	3020	2783
03P	2438	2648	2680	2812	2848	3139	2681
04P	2119	2805	2606	2762	2811	2972	2500
05P	2209	2822	2631	2700	2835	2784	2459
06P	1524	1937	1992	1986	2249	3020	2076
07P	1620	1442	1400	1460	1699	2367	1633
08P	1819	1133	1198	1387	1555	2173	1232
09P	1288	923	1005	1044	1328	1798	1182
10P	910	815	780	830	1017	1437	1035
11P	556	516	494	563	757	959	766
TOT	33977	35125	34270	35755	38521	43997	38685

STATE OF CONNECTICUT
DEPARTMENT OF TRANSPORTATION
BUREAU OF POLICY AND PLANNING
PLANNING INVENTORY AND DATA

TRAFFIC RECORDER DATA

TOWN OF MADISON

ROUTE 95

DIRECTION N

BETWEEN EXIT 59 AND EXIT 60

DAY	SUN	MON	TUE	WED	THU	FRI	SAT
DATE	06/15/2008	06/16/2008	06/17/2008	06/18/2008	06/19/2008	06/20/2008	06/21/2008
TYPE							
HOUR							
	2008 ADT = 35300		ACF = NA				

12A	598	555	338	397	372	546	625
01A	371	354	290	315	320	384	318
02A	280	268	255	253	329	308	321
03A	203	334	268	257	305	300	344
04A	165	330	369	313	350	357	270
05A	230	707	650	630	663	678	445
06A	431	1338	1340	1318	1343	1313	831
07A	655	2029	1942	1901	1997	1918	1493
08A	952	1905	1980	1969	2176	2128	2149
09A	1507	1729	1881	1893	2096	1946	2671
10A	2023	2047	1911	1985	2136	2571	3272
11A	2578	2129	2086	2154	2451	2797	3478
12P	2642	2116	2042	2213	2403	2803	3271
01P	2507	2183	2184	2395	2489	3102	2962
02P	2767	2137	2258	2348	2558	3007	2861
03P	2633	2645	2616	2658	2830	3148	2642
04P	2527	2809	2637	2731	2961	3050	2591
05P	2349	2819	2637	2319	2952	3156	2439
06P	2144	1920	1974	2068	2632	2901	2096
07P	1807	1412	1525	1418	1939	1850	1671
08P	1478	1168	1279	1308	1646	2397	1513
09P	1361	962	1096	1344	1300	2116	1394
10P	976	857	804	878	988	1418	1200
11P	680	527	654	595	827	974	963
TOT	33864	35280	35016	35660	40063	45168	41820

STATE OF CONNECTICUT
DEPARTMENT OF TRANSPORTATION
BUREAU OF POLICY AND PLANNING
PLANNING INVENTORY AND DATA

TRAFFIC RECORDER DATA

TOWN OF MADISON

ROUTE 95

DIRECTION N

BETWEEN EXIT 59 AND EXIT 60

DAY	SUN	MON	TUE	WED	THU	FRI	SAT
DATE	06/22/2008	06/23/2008	06/24/2008	06/25/2008	06/26/2008	0	0
TYPE							
HOUR							

2008 ADT = 34300 ACF = NA

12A	705	546	387	433	559	0	0
01A	408	355	295	256	272	0	0
02A	298	257	287	228	242	0	0
03A	197	230	256	308	324	0	0
04A	171	352	337	360	0	0	0
05A	253	703	627	595	0	0	0
06A	405	1336	1293	1339	0	0	0
07A	678	1959	1855	1956	0	0	0
08A	1169	1992	2043	2029	0	0	0
09A	1716	1749	1750	2004	0	0	0
10A	2125	2070	2040	2264	0	0	0
11A	2560	2361	2258	2346	0	0	0
12P	2903	2228	2262	2496	0	0	0
01P	2726	2139	2268	2316	0	0	0
02P	2748	2387	2374	2492	0	0	0
03P	2484	2697	2500	2822	0	0	0
04P	2422	2836	2667	2805	0	0	0
05P	2229	2887	2567	2865	0	0	0
06P	1963	1995	2131	2188	0	0	0
07P	1783	1478	1770	1715	0	0	0
08P	1621	1109	1340	1579	0	0	0
09P	1338	1006	1045	1303	0	0	0
10P	1132	886	810	979	0	0	0
11P	678	561	596	693	0	0	0
TOT	34712	36119	35758	38371	1397	0	0

STATE OF CONNECTICUT
DEPARTMENT OF TRANSPORTATION
BUREAU OF POLICY AND PLANNING
PLANNING INVENTORY AND DATA

TRAFFIC RECORDER DATA

TOWN OF MADISON

ROUTE 95

DIRECTION S

SB OFF RAMP TO MUNGERTOWN ROAD (EXIT 60)

DAY	SUN	MON	TUE	WED	THU	FRI	SAT
DATE	0	0	06/03/2008	06/04/2008	06/05/2008	0	0
TYPE							
HOUR							

2008 ADT = 1600 ACF = NA

12A	0	0	0	6	10	0	0
01A	0	0	0	5	5	0	0
02A	0	0	0	4	0	0	0
03A	0	0	0	3	0	0	0
04A	0	0	0	4	0	0	0
05A	0	0	0	9	0	0	0
06A	0	0	74	63	0	0	0
07A	0	0	122	106	0	0	0
08A	0	0	119	119	0	0	0
09A	0	0	111	87	0	0	0
10A	0	0	74	82	0	0	0
11A	0	0	93	85	0	0	0
12P	0	0	109	107	0	0	0
01P	0	0	114	105	0	0	0
02P	0	0	137	138	0	0	0
03P	0	0	143	158	0	0	0
04P	0	0	135	141	0	0	0
05P	0	0	155	164	0	0	0
06P	0	0	116	93	0	0	0
07P	0	0	72	95	0	0	0
08P	0	0	54	60	0	0	0
09P	0	0	33	46	0	0	0
10P	0	0	26	31	0	0	0
11P	0	0	13	13	0	0	0
TOT	0	0	1700	1724	15	0	0

STATE OF CONNECTICUT
 DEPARTMENT OF TRANSPORTATION
 BUREAU OF POLICY AND PLANNING
 PLANNING INVENTORY AND DATA

TRAFFIC RECORDER DATA

TOWN OF MADISON

ROUTE 95

DIRECTION N

NB ON RAMP FROM FORT PATH ROAD

DAY	SUN	MON	TUE	WED	THU	FRI	SAT
DATE	0	06/02/2008	06/03/2008	0	0	0	0
TYPE							
HOUR							

2008 ADT = 1600 ACF = NA

12A	0	0	5	0	0	0	0
01A	0	0	5	0	0	0	0
02A	0	0	2	0	0	0	0
03A	0	0	2	0	0	0	0
04A	0	9	0	0	0	0	0
05A	0	18	0	0	0	0	0
06A	0	74	0	0	0	0	0
07A	0	135	0	0	0	0	0
08A	0	175	0	0	0	0	0
09A	0	120	0	0	0	0	0
10A	0	89	0	0	0	0	0
11A	0	118	0	0	0	0	0
12P	0	114	0	0	0	0	0
01P	0	96	0	0	0	0	0
02P	0	120	0	0	0	0	0
03P	0	164	0	0	0	0	0
04P	0	136	0	0	0	0	0
05P	0	131	0	0	0	0	0
06P	0	96	0	0	0	0	0
07P	0	63	0	0	0	0	0
08P	0	55	0	0	0	0	0
09P	0	33	0	0	0	0	0
10P	0	13	0	0	0	0	0
11P	0	12	0	0	0	0	0
TOT	0	1771	14	0	0	0	0

STATE OF CONNECTICUT
DEPARTMENT OF TRANSPORTATION
BUREAU OF POLICY AND PLANNING
PLANNING INVENTORY AND DATA

TRAFFIC RECORDER DATA

TOWN OF MADISON	ROUTE 95						DIRECTION S
SB OFF RAMP TO ROUTE 79(EXIT 61 DURHAM RD)	SUN	MON	TUE	WED	THU	FRI	SAT
DAY	0	06/02/2008	06/03/2008	0	0	0	0
DATE							
TYPE							
HOUR							
	2008 ADT = 1800		ACF = NA				

12A	0	0	21	0	0	0	0
01A	0	0	11	0	0	0	0
02A	0	0	3	0	0	0	0
03A	0	0	3	0	0	0	0
04A	0	0	5	0	0	0	0
05A	0	17	0	0	0	0	0
06A	0	53	0	0	0	0	0
07A	0	123	0	0	0	0	0
08A	0	139	0	0	0	0	0
09A	0	125	0	0	0	0	0
10A	0	116	0	0	0	0	0
11A	0	126	0	0	0	0	0
12P	0	137	0	0	0	0	0
01P	0	148	0	0	0	0	0
02P	0	134	0	0	0	0	0
03P	0	159	0	0	0	0	0
04P	0	151	0	0	0	0	0
05P	0	174	0	0	0	0	0
06P	0	116	0	0	0	0	0
07P	0	71	0	0	0	0	0
08P	0	46	0	0	0	0	0
09P	0	31	0	0	0	0	0
10P	0	21	0	0	0	0	0
11P	0	18	0	0	0	0	0
TOT	0	1905	43	0	0	0	0

STATE OF CONNECTICUT
DEPARTMENT OF TRANSPORTATION
BUREAU OF POLICY AND PLANNING
PLANNING INVENTORY AND DATA

TRAFFIC RECORDER DATA

TOWN OF MADISON

ROUTE 95

DIRECTION S

SB ON RAMP FROM ROUTE 79 (DURHAM ROAD)

DAY	SUN	MON	TUE	WED	THU	FRI	SAT
DATE	0	06/02/2008	06/03/2008	0	0	0	0
TYPE							
HOUR							

2008 ADT = 4200 ACF = NA

12A	0	0	16	0	0	0	0
01A	0	0	11	0	0	0	0
02A	0	0	2	0	0	0	0
03A	0	0	9	0	0	0	0
04A	0	0	30	0	0	0	0
05A	0	92	0	0	0	0	0
06A	0	256	0	0	0	0	0
07A	0	445	0	0	0	0	0
08A	0	425	0	0	0	0	0
09A	0	306	0	0	0	0	0
10A	0	302	0	0	0	0	0
11A	0	276	0	0	0	0	0
12P	0	260	0	0	0	0	0
01P	0	271	0	0	0	0	0
02P	0	262	0	0	0	0	0
03P	0	320	0	0	0	0	0
04P	0	349	0	0	0	0	0
05P	0	358	0	0	0	0	0
06P	0	241	0	0	0	0	0
07P	0	162	0	0	0	0	0
08P	0	108	0	0	0	0	0
09P	0	78	0	0	0	0	0
10P	0	41	0	0	0	0	0
11P	0	21	0	0	0	0	0
TOT	0	4573	68	0	0	0	0

STATE OF CONNECTICUT
DEPARTMENT OF TRANSPORTATION
BUREAU OF POLICY AND PLANNING
PLANNING INVENTORY AND DATA

TRAFFIC RECORDER DATA

TOWN OF MADISON		ROUTE 95						DIRECTION N
NB OFF RAMP TO ROUTE 79(EXIT 61)		SUN	MON	TUE	WED	THU	FRI	SAT
DAY	DATE	0	06/02/2008	06/03/2008	0	0	0	0
TYPE	HOUR	2008 ADT = 5100		ACF = NA				

12A		0	0	28	0	0	0	0
01A		0	0	15	0	0	0	0
02A		0	0	12	0	0	0	0
03A		0	0	10	0	0	0	0
04A		0	0	16	0	0	0	0
05A		0	27	0	0	0	0	0
06A		0	118	0	0	0	0	0
07A		0	305	0	0	0	0	0
08A		0	419	0	0	0	0	0
09A		0	335	0	0	0	0	0
10A		0	317	0	0	0	0	0
11A		0	318	0	0	0	0	0
12P		0	390	0	0	0	0	0
01P		0	383	0	0	0	0	0
02P		0	346	0	0	0	0	0
03P		0	444	0	0	0	0	0
04P		0	505	0	0	0	0	0
05P		0	512	0	0	0	0	0
06P		0	430	0	0	0	0	0
07P		0	256	0	0	0	0	0
08P		0	223	0	0	0	0	0
09P		0	141	0	0	0	0	0
10P		0	91	0	0	0	0	0
11P		0	39	0	0	0	0	0
TOT		0	5599	81	0	0	0	0

STATE OF CONNECTICUT
 DEPARTMENT OF TRANSPORTATION
 BUREAU OF POLICY AND PLANNING
 PLANNING INVENTORY AND DATA

TRAFFIC RECORDER DATA

TOWN OF MADISON	ROUTE 95						DIRECTION N
NB ON RAMP FROM ROUTE 79 (DURHAM ROAD)	SUN	MON	TUE	WED	THU	FRI	SAT
DAY	0	06/02/2008	06/03/2008	0	0	0	0
DATE							
TYPE							
HOUR							
	2008 ADT = 2200		ACF = NA				

12A	0	0	8	0	0	0	0
01A	0	0	4	0	0	0	0
02A	0	0	4	0	0	0	0
03A	0	0	7	0	0	0	0
04A	0	0	6	0	0	0	0
05A	0	15	0	0	0	0	0
06A	0	68	0	0	0	0	0
07A	0	135	0	0	0	0	0
08A	0	150	0	0	0	0	0
09A	0	126	0	0	0	0	0
10A	0	154	0	0	0	0	0
11A	0	157	0	0	0	0	0
12P	0	204	0	0	0	0	0
01P	0	186	0	0	0	0	0
02P	0	199	0	0	0	0	0
03P	0	216	0	0	0	0	0
04P	0	231	0	0	0	0	0
05P	0	186	0	0	0	0	0
06P	0	123	0	0	0	0	0
07P	0	70	0	0	0	0	0
08P	0	70	0	0	0	0	0
09P	0	50	0	0	0	0	0
10P	0	25	0	0	0	0	0
11P	0	11	0	0	0	0	0
TOT	0	2376	29	0	0	0	0

STATE OF CONNECTICUT
DEPARTMENT OF TRANSPORTATION
BUREAU OF POLICY AND PLANNING
PLANNING INVENTORY AND DATA

TRAFFIC RECORDER DATA

TOWN OF MADISON	ROUTE 95						DIRECTION S
SB OFF RAMP TO SSR450(X62 HAMMONASSET CON)	SUN	MON	TUE	WED	THU	FRI	SAT
DAY							
DATE	0	0	0	06/04/2008	06/05/2008	0	0
TYPE							
HOUR							
	2008 ADT = 2600		ACF = NA				

12A	0	0	0	0	16	0	0
01A	0	0	0	0	12	0	0
02A	0	0	0	0	10	0	0
03A	0	0	0	1	1	0	0
04A	0	0	0	4	0	0	0
05A	0	0	0	19	0	0	0
06A	0	0	0	76	0	0	0
07A	0	0	0	123	0	0	0
08A	0	0	0	174	0	0	0
09A	0	0	0	142	0	0	0
10A	0	0	0	103	0	0	0
11A	0	0	0	133	0	0	0
12P	0	0	0	141	0	0	0
01P	0	0	0	157	0	0	0
02P	0	0	0	179	0	0	0
03P	0	0	0	216	0	0	0
04P	0	0	0	247	0	0	0
05P	0	0	0	313	0	0	0
06P	0	0	0	198	0	0	0
07P	0	0	0	102	0	0	0
08P	0	0	0	116	0	0	0
09P	0	0	0	112	0	0	0
10P	0	0	0	50	0	0	0
11P	0	0	0	44	0	0	0
TOT	0	0	0	2650	39	0	0

STATE OF CONNECTICUT
DEPARTMENT OF TRANSPORTATION
BUREAU OF POLICY AND PLANNING
PLANNING INVENTORY AND DATA

TRAFFIC RECORDER DATA

TOWN OF MADISON	ROUTE 95						DIRECTION S
SB ON RAMP FROM SSR 450 (HAMMONASETT CON)	SUN	MON	TUE	WED	THU	FRI	SAT
DAY	0	0	0	06/04/2008	06/05/2008	0	0
DATE							
TYPE							
HOUR							
	2008 ADT = 3100		ACF = NA				

12A	0	0	0	0	9	0	0
01A	0	0	0	0	3	0	0
02A	0	0	0	0	0	0	0
03A	0	0	0	6	8	0	0
04A	0	0	0	20	0	0	0
05A	0	0	0	67	0	0	0
06A	0	0	0	197	0	0	0
07A	0	0	0	297	0	0	0
08A	0	0	0	292	0	0	0
09A	0	0	0	196	0	0	0
10A	0	0	0	172	0	0	0
11A	0	0	0	188	0	0	0
12P	0	0	0	192	0	0	0
01P	0	0	0	221	0	0	0
02P	0	0	0	174	0	0	0
03P	0	0	0	222	0	0	0
04P	0	0	0	216	0	0	0
05P	0	0	0	210	0	0	0
06P	0	0	0	156	0	0	0
07P	0	0	0	114	0	0	0
08P	0	0	0	71	0	0	0
09P	0	0	0	50	0	0	0
10P	0	0	0	49	0	0	0
11P	0	0	0	24	0	0	0
TOT	0	0	0	3134	20	0	0

STATE OF CONNECTICUT
DEPARTMENT OF TRANSPORTATION
BUREAU OF POLICY AND PLANNING
PLANNING INVENTORY AND DATA

TRAFFIC RECORDER DATA

TOWN OF MADISON	ROUTE 95						DIRECTION N
NB OFF RAMP TO SSR450(X62 HAMMONASETT CON)	SUN	MON	TUE	WED	THU	FRI	SAT
DAY							
DATE	0	0	0	06/04/2008	06/05/2008	0	0
TYPE							
HOUR							
	2008 ADT = 3200		ACF = NA				

12A	0	0	0	0	19	0	0
01A	0	0	0	11	10	0	0
02A	0	0	0	8	10	0	0
03A	0	0	0	7	0	0	0
04A	0	0	0	10	0	0	0
05A	0	0	0	32	0	0	0
06A	0	0	0	103	0	0	0
07A	0	0	0	164	0	0	0
08A	0	0	0	204	0	0	0
09A	0	0	0	166	0	0	0
10A	0	0	0	155	0	0	0
11A	0	0	0	191	0	0	0
12P	0	0	0	185	0	0	0
01P	0	0	0	212	0	0	0
02P	0	0	0	223	0	0	0
03P	0	0	0	301	0	0	0
04P	0	0	0	293	0	0	0
05P	0	0	0	323	0	0	0
06P	0	0	0	222	0	0	0
07P	0	0	0	139	0	0	0
08P	0	0	0	132	0	0	0
09P	0	0	0	92	0	0	0
10P	0	0	0	53	0	0	0
11P	0	0	0	38	0	0	0
TOT	0	0	0	3264	39	0	0

STATE OF CONNECTICUT
 DEPARTMENT OF TRANSPORTATION
 BUREAU OF POLICY AND PLANNING
 PLANNING INVENTORY AND DATA

TRAFFIC RECORDER DATA

TOWN OF MADISON

ROUTE 95

DIRECTION N

NB ON RAMP FROM SSR 450 (HAMMONASETT CON)

DAY	SUN	MON	TUE	WED	THU	FRI	SAT
DATE	0	0	0	06/04/2008	06/05/2008	0	0
TYPE							
HOUR							

2008 ADT = 2600

ACF = NA

12A	0	0	0	0	4	0	0
01A	0	0	0	4	13	0	0
02A	0	0	0	5	3	0	0
03A	0	0	0	9	0	0	0
04A	0	0	0	6	0	0	0
05A	0	0	0	44	0	0	0
06A	0	0	0	100	0	0	0
07A	0	0	0	210	0	0	0
08A	0	0	0	227	0	0	0
09A	0	0	0	159	0	0	0
10A	0	0	0	162	0	0	0
11A	0	0	0	191	0	0	0
12P	0	0	0	188	0	0	0
01P	0	0	0	173	0	0	0
02P	0	0	0	171	0	0	0
03P	0	0	0	188	0	0	0
04P	0	0	0	221	0	0	0
05P	0	0	0	209	0	0	0
06P	0	0	0	127	0	0	0
07P	0	0	0	91	0	0	0
08P	0	0	0	60	0	0	0
09P	0	0	0	35	0	0	0
10P	0	0	0	22	0	0	0
11P	0	0	0	9	0	0	0
TOT	0	0	0	2611	20	0	0

STATE OF CONNECTICUT
 DEPARTMENT OF TRANSPORTATION
 BUREAU OF POLICY AND PLANNING
 PLANNING INVENTORY AND DATA

TRAFFIC RECORDER DATA

TOWN OF CLINTON

ROUTE 95

DIRECTION S

SB ON RAMP FROM ROUTE 81 (HIGH STREET)

DAY	SUN	MON	TUE	WED	THU	FRI	SAT
DATE	0	0	06/17/2014	06/18/2014	0	0	0
TYPE							
HOUR							

2014 ADT = 5000 ACF = NA

12A	0	0	0	24	0	0	0
01A	0	0	0	10	0	0	0
02A	0	0	0	13	0	0	0
03A	0	0	0	16	0	0	0
04A	0	0	24	34	0	0	0
05A	0	0	154	148	0	0	0
06A	0	0	352	332	0	0	0
07A	0	0	506	514	0	0	0
08A	0	0	443	417	0	0	0
09A	0	0	280	262	0	0	0
10A	0	0	296	323	0	0	0
11A	0	0	306	351	0	0	0
12P	0	0	332	378	0	0	0
01P	0	0	333	345	0	0	0
02P	0	0	339	513	0	0	0
03P	0	0	430	496	0	0	0
04P	0	0	372	0	0	0	0
05P	0	0	411	0	0	0	0
06P	0	0	311	0	0	0	0
07P	0	0	233	0	0	0	0
08P	0	0	192	0	0	0	0
09P	0	0	156	0	0	0	0
10P	0	0	50	0	0	0	0
11P	0	0	27	0	0	0	0
TOT	0	0	5547	4176	0	0	0

STATE OF CONNECTICUT
DEPARTMENT OF TRANSPORTATION
BUREAU OF POLICY AND PLANNING
PLANNING INVENTORY AND DATA

TRAFFIC RECORDER DATA

TOWN OF CLINTON	ROUTE 95						DIRECTION S	
SB OFF RAMP TO ROUTE 81 (EXIT 63 HIGH ST)	SUN	MON	TUE	WED	THU	FRI	SAT	
DAY	0	0	0	06/18/2014	06/19/2014	0	0	
DATE								
TYPE								
HOUR								
	2014 ADT = 3900		ACF = NA					

12A	0	0	0	0	28	0	0	
01A	0	0	0	0	11	0	0	
02A	0	0	0	0	7	0	0	
03A	0	0	0	3	1	0	0	
04A	0	0	0	12	0	0	0	
05A	0	0	0	44	0	0	0	
06A	0	0	0	73	0	0	0	
07A	0	0	0	189	0	0	0	
08A	0	0	0	198	0	0	0	
09A	0	0	0	209	0	0	0	
10A	0	0	0	245	0	0	0	
11A	0	0	0	312	0	0	0	
12P	0	0	0	337	0	0	0	
01P	0	0	0	321	0	0	0	
02P	0	0	0	340	0	0	0	
03P	0	0	0	359	0	0	0	
04P	0	0	0	447	0	0	0	
05P	0	0	0	435	0	0	0	
06P	0	0	0	221	0	0	0	
07P	0	0	0	171	0	0	0	
08P	0	0	0	157	0	0	0	
09P	0	0	0	132	0	0	0	
10P	0	0	0	58	0	0	0	
11P	0	0	0	44	0	0	0	
TOT	0	0	0	4307	47	0	0	

STATE OF CONNECTICUT
DEPARTMENT OF TRANSPORTATION
BUREAU OF POLICY AND PLANNING
PLANNING INVENTORY AND DATA

TRAFFIC RECORDER DATA

TOWN OF CLINTON	ROUTE 95						DIRECTION N
NB OFF RAMP TO NORTH HIGH ST(EXIT 63)	SUN	MON	TUE	WED	THU	FRI	SAT
DAY	0	0	06/17/2014	06/18/2014	06/19/2014	0	0
DATE	0	0	06/17/2014	06/18/2014	06/19/2014	0	0
TYPE							
HOUR							
	2014 ADT = 5300		ACF = NA				

12A	0	0	0	45	32	0	0
01A	0	0	0	25	13	0	0
02A	0	0	0	15	15	0	0
03A	0	0	0	29	15	0	0
04A	0	0	0	24	20	0	0
05A	0	0	36	38	0	0	0
06A	0	0	103	85	0	0	0
07A	0	0	249	257	0	0	0
08A	0	0	244	276	0	0	0
09A	0	0	306	319	0	0	0
10A	0	0	350	375	0	0	0
11A	0	0	300	377	0	0	0
12P	0	0	386	381	0	0	0
01P	0	0	394	368	0	0	0
02P	0	0	430	466	0	0	0
03P	0	0	524	549	0	0	0
04P	0	0	540	565	0	0	0
05P	0	0	594	651	0	0	0
06P	0	0	380	377	0	0	0
07P	0	0	288	297	0	0	0
08P	0	0	222	226	0	0	0
09P	0	0	144	159	0	0	0
10P	0	0	110	101	0	0	0
11P	0	0	72	60	0	0	0
TOT	0	0	5672	6065	95	0	0

STATE OF CONNECTICUT
DEPARTMENT OF TRANSPORTATION
BUREAU OF POLICY AND PLANNING
PLANNING INVENTORY AND DATA

TRAFFIC RECORDER DATA

TOWN OF CLINTON		ROUTE 95						DIRECTION N
NB ON RAMP FROM ROUTE 81 (HIGH STREET)		SUN	MON	TUE	WED	THU	FRI	SAT
DAY	DATE	0	0	06/17/2014	06/18/2014	06/19/2014	0	0
TYPE	HOUR	2014 ADT = 4300		ACF = NA				

12A		0	0	0	10	15	0	0
01A		0	0	0	5	6	0	0
02A		0	0	0	6	5	0	0
03A		0	0	0	9	13	0	0
04A		0	0	0	26	29	0	0
05A		0	0	87	85	0	0	0
06A		0	0	215	207	0	0	0
07A		0	0	324	338	0	0	0
08A		0	0	304	296	0	0	0
09A		0	0	251	250	0	0	0
10A		0	0	288	326	0	0	0
11A		0	0	278	346	0	0	0
12P		0	0	288	340	0	0	0
01P		0	0	314	382	0	0	0
02P		0	0	290	355	0	0	0
03P		0	0	324	360	0	0	0
04P		0	0	344	401	0	0	0
05P		0	0	361	309	0	0	0
06P		0	0	270	223	0	0	0
07P		0	0	221	234	0	0	0
08P		0	0	159	169	0	0	0
09P		0	0	100	132	0	0	0
10P		0	0	52	71	0	0	0
11P		0	0	16	26	0	0	0
TOT		0	0	4486	4906	68	0	0

STATE OF CONNECTICUT
DEPARTMENT OF TRANSPORTATION
BUREAU OF POLICY AND PLANNING
PLANNING INVENTORY AND DATA

TRAFFIC RECORDER DATA

TOWN OF CLINTON	ROUTE 95							DIRECTION S
SB ON RAMP FROM ROUTE 81 (HIGH STREET)	SUN	MON	TUE	WED	THU	FRI	SAT	
DAY	0	0	0	05/04/2011	05/05/2011	0	0	
DATE								
TYPE								
HOUR								
	2011 ADT = 4600		ACF = NA					

12A	0	0	0	0	35	0	0	
01A	0	0	0	0	12	0	0	
02A	0	0	0	11	0	0	0	
03A	0	0	0	11	0	0	0	
04A	0	0	0	34	0	0	0	
05A	0	0	0	130	0	0	0	
06A	0	0	0	338	0	0	0	
07A	0	0	0	483	0	0	0	
08A	0	0	0	465	0	0	0	
09A	0	0	0	272	0	0	0	
10A	0	0	0	270	0	0	0	
11A	0	0	0	229	0	0	0	
12P	0	0	0	290	0	0	0	
01P	0	0	0	305	0	0	0	
02P	0	0	0	308	0	0	0	
03P	0	0	0	351	0	0	0	
04P	0	0	0	364	0	0	0	
05P	0	0	0	351	0	0	0	
06P	0	0	0	256	0	0	0	
07P	0	0	0	220	0	0	0	
08P	0	0	0	131	0	0	0	
09P	0	0	0	116	0	0	0	
10P	0	0	0	49	0	0	0	
11P	0	0	0	28	0	0	0	
TOT	0	0	0	5012	47	0	0	

STATE OF CONNECTICUT
DEPARTMENT OF TRANSPORTATION
BUREAU OF POLICY AND PLANNING
PLANNING INVENTORY AND DATA

TRAFFIC RECORDER DATA

TOWN OF CLINTON	ROUTE 95							DIRECTION S
SB OFF RAMP TO ROUTE 81 (EXIT 63 HIGH ST)	SUN	MON	TUE	WED	THU	FRI	SAT	
DAY	0	0	0	05/04/2011	05/05/2011	0	0	
DATE								
TYPE								
HOUR								
	2011 ADT = 3300		ACF = NA					

12A	0	0	0	0	17	0	0	
01A	0	0	0	0	13	0	0	
02A	0	0	0	7	0	0	0	
03A	0	0	0	3	0	0	0	
04A	0	0	0	9	0	0	0	
05A	0	0	0	38	0	0	0	
06A	0	0	0	74	0	0	0	
07A	0	0	0	221	0	0	0	
08A	0	0	0	201	0	0	0	
09A	0	0	0	185	0	0	0	
10A	0	0	0	215	0	0	0	
11A	0	0	0	234	0	0	0	
12P	0	0	0	241	0	0	0	
01P	0	0	0	248	0	0	0	
02P	0	0	0	256	0	0	0	
03P	0	0	0	291	0	0	0	
04P	0	0	0	375	0	0	0	
05P	0	0	0	338	0	0	0	
06P	0	0	0	246	0	0	0	
07P	0	0	0	155	0	0	0	
08P	0	0	0	132	0	0	0	
09P	0	0	0	100	0	0	0	
10P	0	0	0	57	0	0	0	
11P	0	0	0	47	0	0	0	
TOT	0	0	0	3673	30	0	0	

STATE OF CONNECTICUT
DEPARTMENT OF TRANSPORTATION
BUREAU OF POLICY AND PLANNING
PLANNING INVENTORY AND DATA

TRAFFIC RECORDER DATA

TOWN OF CLINTON		ROUTE 95						DIRECTION N
NB OFF RAMP TO NORTH HIGH ST(EXIT 63)		SUN	MON	TUE	WED	THU	FRI	SAT
DAY	DATE	0	0	0	05/04/2011	05/05/2011	0	0
TYPE	HOUR	2011 ADT = 4500		ACF = NA				

12A		0	0	0	0	35	0	0
01A		0	0	0	0	10	0	0
02A		0	0	0	4	7	0	0
03A		0	0	0	13	0	0	0
04A		0	0	0	11	0	0	0
05A		0	0	0	28	0	0	0
06A		0	0	0	106	0	0	0
07A		0	0	0	252	0	0	0
08A		0	0	0	251	0	0	0
09A		0	0	0	295	0	0	0
10A		0	0	0	259	0	0	0
11A		0	0	0	278	0	0	0
12P		0	0	0	294	0	0	0
01P		0	0	0	321	0	0	0
02P		0	0	0	325	0	0	0
03P		0	0	0	417	0	0	0
04P		0	0	0	517	0	0	0
05P		0	0	0	471	0	0	0
06P		0	0	0	393	0	0	0
07P		0	0	0	241	0	0	0
08P		0	0	0	202	0	0	0
09P		0	0	0	123	0	0	0
10P		0	0	0	96	0	0	0
11P		0	0	0	75	0	0	0
TOT		0	0	0	4972	52	0	0

STATE OF CONNECTICUT
DEPARTMENT OF TRANSPORTATION
BUREAU OF POLICY AND PLANNING
PLANNING INVENTORY AND DATA

TRAFFIC RECORDER DATA

TOWN OF CLINTON	ROUTE 95						DIRECTION N
NB ON RAMP FROM ROUTE 81 (HIGH STREET)	SUN	MON	TUE	WED	THU	FRI	SAT
DAY							
DATE	0	0	0	05/04/2011	05/05/2011	0	0
TYPE							
HOUR							
	2011 ADT = 3600		ACF = NA				

12A	0	0	0	0	17	0	0
01A	0	0	0	0	9	0	0
02A	0	0	0	8	5	0	0
03A	0	0	0	16	0	0	0
04A	0	0	0	20	0	0	0
05A	0	0	0	80	0	0	0
06A	0	0	0	201	0	0	0
07A	0	0	0	324	0	0	0
08A	0	0	0	294	0	0	0
09A	0	0	0	278	0	0	0
10A	0	0	0	218	0	0	0
11A	0	0	0	203	0	0	0
12P	0	0	0	261	0	0	0
01P	0	0	0	249	0	0	0
02P	0	0	0	285	0	0	0
03P	0	0	0	280	0	0	0
04P	0	0	0	342	0	0	0
05P	0	0	0	266	0	0	0
06P	0	0	0	222	0	0	0
07P	0	0	0	152	0	0	0
08P	0	0	0	104	0	0	0
09P	0	0	0	96	0	0	0
10P	0	0	0	57	0	0	0
11P	0	0	0	27	0	0	0
TOT	0	0	0	3983	31	0	0

STATE OF CONNECTICUT
DEPARTMENT OF TRANSPORTATION
BUREAU OF POLICY AND PLANNING
PLANNING INVENTORY AND DATA

TRAFFIC RECORDER DATA

TOWN OF CLINTON	ROUTE 95							DIRECTION S
SB ON RAMP FROM ROUTE 81 (HIGH STREET)	SUN	MON	TUE	WED	THU	FRI	SAT	
DAY	0	0	0	06/04/2008	06/05/2008	0	0	
DATE								
TYPE								
HOUR								
	2008 ADT = 4700		ACF = NA					

12A	0	0	0	0	49	0	0	
01A	0	0	0	0	8	0	0	
02A	0	0	0	17	6	0	0	
03A	0	0	0	20	17	0	0	
04A	0	0	0	35	0	0	0	
05A	0	0	0	123	0	0	0	
06A	0	0	0	337	0	0	0	
07A	0	0	0	463	0	0	0	
08A	0	0	0	452	0	0	0	
09A	0	0	0	285	0	0	0	
10A	0	0	0	270	0	0	0	
11A	0	0	0	249	0	0	0	
12P	0	0	0	271	0	0	0	
01P	0	0	0	287	0	0	0	
02P	0	0	0	331	0	0	0	
03P	0	0	0	379	0	0	0	
04P	0	0	0	364	0	0	0	
05P	0	0	0	380	0	0	0	
06P	0	0	0	295	0	0	0	
07P	0	0	0	211	0	0	0	
08P	0	0	0	157	0	0	0	
09P	0	0	0	146	0	0	0	
10P	0	0	0	90	0	0	0	
11P	0	0	0	45	0	0	0	
TOT	0	0	0	5207	80	0	0	

STATE OF CONNECTICUT
DEPARTMENT OF TRANSPORTATION
BUREAU OF POLICY AND PLANNING
PLANNING INVENTORY AND DATA

TRAFFIC RECORDER DATA

TOWN OF CLINTON	ROUTE 95							DIRECTION S
SB OFF RAMP TO ROUTE 81 (EXIT 63 HIGH ST)	SUN	MON	TUE	WED	THU	FRI	SAT	
DAY	0	0	0	06/04/2008	06/05/2008	0	0	
DATE	0	0	0	06/04/2008	06/05/2008	0	0	
TYPE								
HOUR								
	2008 ADT = 3600		ACF = NA					

12A	0	0	0	0	21	0	0	
01A	0	0	0	0	10	0	0	
02A	0	0	0	14	9	0	0	
03A	0	0	0	16	16	0	0	
04A	0	0	0	11	0	0	0	
05A	0	0	0	23	0	0	0	
06A	0	0	0	70	0	0	0	
07A	0	0	0	205	0	0	0	
08A	0	0	0	198	0	0	0	
09A	0	0	0	195	0	0	0	
10A	0	0	0	203	0	0	0	
11A	0	0	0	172	0	0	0	
12P	0	0	0	244	0	0	0	
01P	0	0	0	269	0	0	0	
02P	0	0	0	265	0	0	0	
03P	0	0	0	372	0	0	0	
04P	0	0	0	396	0	0	0	
05P	0	0	0	373	0	0	0	
06P	0	0	0	274	0	0	0	
07P	0	0	0	187	0	0	0	
08P	0	0	0	152	0	0	0	
09P	0	0	0	130	0	0	0	
10P	0	0	0	84	0	0	0	
11P	0	0	0	69	0	0	0	
TOT	0	0	0	3922	56	0	0	

STATE OF CONNECTICUT
 DEPARTMENT OF TRANSPORTATION
 BUREAU OF POLICY AND PLANNING
 PLANNING INVENTORY AND DATA

TRAFFIC RECORDER DATA

TOWN OF CLINTON	ROUTE 95							DIRECTION N
NB OFF RAMP TO NORTH HIGH ST(EXIT 63)	SUN	MON	TUE	WED	THU	FRI	SAT	
DAY	0	0	0	06/04/2008	06/05/2008	0	0	
DATE	0	0	0	06/04/2008	06/05/2008	0	0	
TYPE								
HOUR								
	2008 ADT = 4600		ACF = NA					

12A	0	0	0	0	39	0	0	
01A	0	0	0	15	31	0	0	
02A	0	0	0	5	8	0	0	
03A	0	0	0	20	0	0	0	
04A	0	0	0	13	0	0	0	
05A	0	0	0	30	0	0	0	
06A	0	0	0	88	0	0	0	
07A	0	0	0	240	0	0	0	
08A	0	0	0	261	0	0	0	
09A	0	0	0	267	0	0	0	
10A	0	0	0	265	0	0	0	
11A	0	0	0	310	0	0	0	
12P	0	0	0	310	0	0	0	
01P	0	0	0	303	0	0	0	
02P	0	0	0	375	0	0	0	
03P	0	0	0	463	0	0	0	
04P	0	0	0	494	0	0	0	
05P	0	0	0	503	0	0	0	
06P	0	0	0	365	0	0	0	
07P	0	0	0	270	0	0	0	
08P	0	0	0	184	0	0	0	
09P	0	0	0	138	0	0	0	
10P	0	0	0	93	0	0	0	
11P	0	0	0	88	0	0	0	
TOT	0	0	0	5100	78	0	0	

STATE OF CONNECTICUT
DEPARTMENT OF TRANSPORTATION
BUREAU OF POLICY AND PLANNING
PLANNING INVENTORY AND DATA

TRAFFIC RECORDER DATA

TOWN OF CLINTON

ROUTE 95

DIRECTION N

NB ON RAMP FROM ROUTE 81 (HIGH STREET)

DAY	SUN	MON	TUE	WED	THU	FRI	SAT
DATE	0	0	0	06/04/2008	06/05/2008	0	0
TYPE							
HOUR							

2008 ADT = 3700

ACF = NA

12A	0	0	0	0	13	0	0
01A	0	0	0	10	13	0	0
02A	0	0	0	6	7	0	0
03A	0	0	0	13	0	0	0
04A	0	0	0	18	0	0	0
05A	0	0	0	82	0	0	0
06A	0	0	0	185	0	0	0
07A	0	0	0	293	0	0	0
08A	0	0	0	296	0	0	0
09A	0	0	0	292	0	0	0
10A	0	0	0	219	0	0	0
11A	0	0	0	228	0	0	0
12P	0	0	0	260	0	0	0
01P	0	0	0	236	0	0	0
02P	0	0	0	289	0	0	0
03P	0	0	0	288	0	0	0
04P	0	0	0	373	0	0	0
05P	0	0	0	269	0	0	0
06P	0	0	0	224	0	0	0
07P	0	0	0	161	0	0	0
08P	0	0	0	126	0	0	0
09P	0	0	0	96	0	0	0
10P	0	0	0	53	0	0	0
11P	0	0	0	28	0	0	0
TOT	0	0	0	4045	33	0	0

STATE OF CONNECTICUT
DEPARTMENT OF TRANSPORTATION
BUREAU OF POLICY AND PLANNING
PLANNING INVENTORY AND DATA

TRAFFIC RECORDER DATA

TOWN OF WESTBROOK	ROUTE 95						DIRECTION S
SB ON RAMP FROM ROUTE 145 (HORSE HILL RD)	SUN	MON	TUE	WED	THU	FRI	SAT
DAY	0	0	0	06/18/2014	06/19/2014	0	0
DATE							
TYPE							
HOUR							
	2014 ADT = 3400		ACF = NA				

12A	0	0	0	0	13	0	0
01A	0	0	0	0	5	0	0
02A	0	0	0	0	2	0	0
03A	0	0	0	5	9	0	0
04A	0	0	0	26	0	0	0
05A	0	0	0	78	0	0	0
06A	0	0	0	189	0	0	0
07A	0	0	0	310	0	0	0
08A	0	0	0	270	0	0	0
09A	0	0	0	221	0	0	0
10A	0	0	0	210	0	0	0
11A	0	0	0	256	0	0	0
12P	0	0	0	241	0	0	0
01P	0	0	0	241	0	0	0
02P	0	0	0	275	0	0	0
03P	0	0	0	285	0	0	0
04P	0	0	0	331	0	0	0
05P	0	0	0	249	0	0	0
06P	0	0	0	139	0	0	0
07P	0	0	0	84	0	0	0
08P	0	0	0	107	0	0	0
09P	0	0	0	108	0	0	0
10P	0	0	0	51	0	0	0
11P	0	0	0	28	0	0	0
TOT	0	0	0	3704	29	0	0

STATE OF CONNECTICUT
DEPARTMENT OF TRANSPORTATION
BUREAU OF POLICY AND PLANNING
PLANNING INVENTORY AND DATA

TRAFFIC RECORDER DATA

TOWN OF WESTBROOK	ROUTE 95						DIRECTION S
SB OFF RAMP TO ROUTE 145 (EXIT 64)	SUN	MON	TUE	WED	THU	FRI	SAT
DAY	0	0	06/17/2014	06/18/2014	06/19/2014	0	0
DATE							
TYPE							
HOUR							
	2014 ADT = 3400		ACF = NA				

12A	0	0	0	27	15	0	0
01A	0	0	0	14	6	0	0
02A	0	0	0	7	3	0	0
03A	0	0	0	13	5	0	0
04A	0	0	6	9	0	0	0
05A	0	0	62	76	0	0	0
06A	0	0	120	130	0	0	0
07A	0	0	168	170	0	0	0
08A	0	0	187	156	0	0	0
09A	0	0	160	176	0	0	0
10A	0	0	172	151	0	0	0
11A	0	0	150	224	0	0	0
12P	0	0	227	179	0	0	0
01P	0	0	221	217	0	0	0
02P	0	0	227	223	0	0	0
03P	0	0	279	273	0	0	0
04P	0	0	600	333	0	0	0
05P	0	0	526	293	0	0	0
06P	0	0	347	166	0	0	0
07P	0	0	224	124	0	0	0
08P	0	0	208	113	0	0	0
09P	0	0	263	93	0	0	0
10P	0	0	125	39	0	0	0
11P	0	0	74	25	0	0	0
TOT	0	0	4346	3231	29	0	0

STATE OF CONNECTICUT
DEPARTMENT OF TRANSPORTATION
BUREAU OF POLICY AND PLANNING
PLANNING INVENTORY AND DATA

TRAFFIC RECORDER DATA

TOWN OF WESTBROOK		ROUTE 95						DIRECTION N
NB OFF RAMP TO ROUTE 145 (EXIT 64)		SUN	MON	TUE	WED	THU	FRI	SAT
DAY	DATE	0	0	06/17/2014	06/18/2014	06/19/2014	0	0
TYPE	HOUR	2014 ADT = 3000		ACF = NA				

12A		0	0	0	21	20	0	0
01A		0	0	0	12	7	0	0
02A		0	0	0	3	6	0	0
03A		0	0	0	8	5	0	0
04A		0	0	0	14	16	0	0
05A		0	0	40	36	0	0	0
06A		0	0	136	134	0	0	0
07A		0	0	190	189	0	0	0
08A		0	0	185	179	0	0	0
09A		0	0	178	179	0	0	0
10A		0	0	178	189	0	0	0
11A		0	0	180	196	0	0	0
12P		0	0	203	207	0	0	0
01P		0	0	201	196	0	0	0
02P		0	0	193	196	0	0	0
03P		0	0	260	261	0	0	0
04P		0	0	333	334	0	0	0
05P		0	0	366	357	0	0	0
06P		0	0	230	225	0	0	0
07P		0	0	138	139	0	0	0
08P		0	0	122	119	0	0	0
09P		0	0	76	75	0	0	0
10P		0	0	50	50	0	0	0
11P		0	0	22	25	0	0	0
TOT		0	0	3281	3344	54	0	0

STATE OF CONNECTICUT
DEPARTMENT OF TRANSPORTATION
BUREAU OF POLICY AND PLANNING
PLANNING INVENTORY AND DATA

TRAFFIC RECORDER DATA

TOWN OF WESTBROOK		ROUTE 95						DIRECTION N
NB ON RAMP FROM ROUTE 145 (HORSE HILL RD)		SUN	MON	TUE	WED	THU	FRI	SAT
DAY	DATE	0	0	06/17/2014	06/18/2014	06/19/2014	0	0
TYPE	HOUR	2014 ADT = 2900		ACF = NA				

12A		0	0	0	16	14	0	0
01A		0	0	0	5	2	0	0
02A		0	0	0	0	2	0	0
03A		0	0	0	7	5	0	0
04A		0	0	0	34	20	0	0
05A		0	0	61	55	0	0	0
06A		0	0	125	150	0	0	0
07A		0	0	250	263	0	0	0
08A		0	0	214	255	0	0	0
09A		0	0	216	183	0	0	0
10A		0	0	224	201	0	0	0
11A		0	0	206	191	0	0	0
12P		0	0	194	241	0	0	0
01P		0	0	203	192	0	0	0
02P		0	0	227	226	0	0	0
03P		0	0	275	238	0	0	0
04P		0	0	300	253	0	0	0
05P		0	0	215	211	0	0	0
06P		0	0	151	143	0	0	0
07P		0	0	108	107	0	0	0
08P		0	0	70	82	0	0	0
09P		0	0	44	64	0	0	0
10P		0	0	26	29	0	0	0
11P		0	0	19	21	0	0	0
TOT		0	0	3128	3167	43	0	0

STATE OF CONNECTICUT
DEPARTMENT OF TRANSPORTATION
BUREAU OF POLICY AND PLANNING
PLANNING INVENTORY AND DATA

TRAFFIC RECORDER DATA

TOWN OF WESTBROOK	ROUTE 95						DIRECTION S	
SB ON RAMP FROM ROUTE 153 (ESSEX ROAD)	SUN	MON	TUE	WED	THU	FRI	SAT	
DAY	0	0	06/17/2014	06/18/2014	06/19/2014	0	0	
DATE	0	0	06/17/2014	06/18/2014	06/19/2014	0	0	
TYPE								
HOUR								
	2014 ADT = 4200		ACF = NA					

12A	0	0	0	21	32	0	0	
01A	0	0	0	11	9	0	0	
02A	0	0	0	9	7	0	0	
03A	0	0	0	12	7	0	0	
04A	0	0	17	29	0	0	0	
05A	0	0	88	87	0	0	0	
06A	0	0	181	169	0	0	0	
07A	0	0	264	243	0	0	0	
08A	0	0	234	239	0	0	0	
09A	0	0	219	224	0	0	0	
10A	0	0	225	252	0	0	0	
11A	0	0	288	281	0	0	0	
12P	0	0	281	304	0	0	0	
01P	0	0	328	291	0	0	0	
02P	0	0	336	321	0	0	0	
03P	0	0	437	379	0	0	0	
04P	0	0	485	482	0	0	0	
05P	0	0	437	399	0	0	0	
06P	0	0	234	242	0	0	0	
07P	0	0	212	193	0	0	0	
08P	0	0	129	166	0	0	0	
09P	0	0	128	117	0	0	0	
10P	0	0	75	82	0	0	0	
11P	0	0	45	52	0	0	0	
TOT	0	0	4643	4605	55	0	0	

STATE OF CONNECTICUT
DEPARTMENT OF TRANSPORTATION
BUREAU OF POLICY AND PLANNING
PLANNING INVENTORY AND DATA

TRAFFIC RECORDER DATA

TOWN OF WESTBROOK		ROUTE 95						DIRECTION S
SB OFF RAMP TO ROUTE 153 (EXIT 65)		SUN	MON	TUE	WED	THU	FRI	SAT
DAY	DATE	0	0	06/17/2014	06/18/2014	06/19/2014	0	0
TYPE	HOUR	2014 ADT = 2600		ACF = NA				

12A		0	0	0	9	41	0	0
01A		0	0	0	6	17	0	0
02A		0	0	0	7	27	0	0
03A		0	0	0	13	20	0	0
04A		0	0	17	17	0	0	0
05A		0	0	38	41	0	0	0
06A		0	0	83	90	0	0	0
07A		0	0	170	191	0	0	0
08A		0	0	175	196	0	0	0
09A		0	0	148	179	0	0	0
10A		0	0	172	205	0	0	0
11A		0	0	187	203	0	0	0
12P		0	0	224	247	0	0	0
01P		0	0	217	177	0	0	0
02P		0	0	195	191	0	0	0
03P		0	0	209	200	0	0	0
04P		0	0	208	207	0	0	0
05P		0	0	215	215	0	0	0
06P		0	0	136	150	0	0	0
07P		0	0	94	136	0	0	0
08P		0	0	65	113	0	0	0
09P		0	0	66	116	0	0	0
10P		0	0	34	92	0	0	0
11P		0	0	18	60	0	0	0
TOT		0	0	2671	3061	105	0	0

STATE OF CONNECTICUT
DEPARTMENT OF TRANSPORTATION
BUREAU OF POLICY AND PLANNING
PLANNING INVENTORY AND DATA

TRAFFIC RECORDER DATA

TOWN OF WESTBROOK		ROUTE 95						DIRECTION N
NB OFF RAMP TO ROUTE 153 (EXIT 65)		SUN	MON	TUE	WED	THU	FRI	SAT
DAY	DATE	0	0	06/17/2014	06/18/2014	06/19/2014	0	0
TYPE	HOUR	2014 ADT = 4900		ACF = NA				

12A		0	0	0	21	29	0	0
01A		0	0	0	24	19	0	0
02A		0	0	0	23	21	0	0
03A		0	0	0	37	18	0	0
04A		0	0	0	54	38	0	0
05A		0	0	105	98	0	0	0
06A		0	0	265	278	0	0	0
07A		0	0	361	384	0	0	0
08A		0	0	394	395	0	0	0
09A		0	0	327	275	0	0	0
10A		0	0	298	323	0	0	0
11A		0	0	345	324	0	0	0
12P		0	0	331	326	0	0	0
01P		0	0	349	362	0	0	0
02P		0	0	340	338	0	0	0
03P		0	0	378	388	0	0	0
04P		0	0	369	364	0	0	0
05P		0	0	326	332	0	0	0
06P		0	0	309	304	0	0	0
07P		0	0	241	249	0	0	0
08P		0	0	173	165	0	0	0
09P		0	0	144	171	0	0	0
10P		0	0	120	117	0	0	0
11P		0	0	34	64	0	0	0
TOT		0	0	5209	5416	125	0	0

STATE OF CONNECTICUT
DEPARTMENT OF TRANSPORTATION
BUREAU OF POLICY AND PLANNING
PLANNING INVENTORY AND DATA

TRAFFIC RECORDER DATA

TOWN OF WESTBROOK		ROUTE 95						DIRECTION N
NB ON RAMP FROM ROUTE 153 (ESSEX RD)		SUN	MON	TUE	WED	THU	FRI	SAT
DAY	DATE	0	0	06/17/2014	06/18/2014	06/19/2014	0	0
TYPE	HOUR	2014 ADT = 3100		ACF = NA				

12A		0	0	0	17	20	0	0
01A		0	0	0	10	7	0	0
02A		0	0	0	5	10	0	0
03A		0	0	0	17	10	0	0
04A		0	0	0	14	14	0	0
05A		0	0	35	35	0	0	0
06A		0	0	92	89	0	0	0
07A		0	0	194	190	0	0	0
08A		0	0	165	206	0	0	0
09A		0	0	177	175	0	0	0
10A		0	0	217	211	0	0	0
11A		0	0	201	236	0	0	0
12P		0	0	223	286	0	0	0
01P		0	0	235	237	0	0	0
02P		0	0	286	272	0	0	0
03P		0	0	304	302	0	0	0
04P		0	0	324	315	0	0	0
05P		0	0	269	237	0	0	0
06P		0	0	184	149	0	0	0
07P		0	0	115	155	0	0	0
08P		0	0	140	111	0	0	0
09P		0	0	95	91	0	0	0
10P		0	0	59	76	0	0	0
11P		0	0	49	52	0	0	0
TOT		0	0	3364	3488	61	0	0

STATE OF CONNECTICUT
DEPARTMENT OF TRANSPORTATION
BUREAU OF POLICY AND PLANNING
PLANNING INVENTORY AND DATA

TRAFFIC RECORDER DATA

TOWN OF WESTBROOK		ROUTE 95						DIRECTION N
NB OFF RAMP TO ROUTE 166 (EXIT 66)		SUN	MON	TUE	WED	THU	FRI	SAT
DAY	DATE	0	0	06/24/2014	06/25/2014	06/26/2014	0	0
TYPE	HOUR	2014 ADT = 3000		ACF = NA				

12A		0	0	0	11	13	0	0
01A		0	0	0	7	6	0	0
02A		0	0	0	7	10	0	0
03A		0	0	0	7	6	0	0
04A		0	0	0	9	15	0	0
05A		0	0	36	30	0	0	0
06A		0	0	82	92	0	0	0
07A		0	0	165	159	0	0	0
08A		0	0	243	194	0	0	0
09A		0	0	189	203	0	0	0
10A		0	0	257	190	0	0	0
11A		0	0	265	278	0	0	0
12P		0	0	271	256	0	0	0
01P		0	0	242	233	0	0	0
02P		0	0	272	265	0	0	0
03P		0	0	258	232	0	0	0
04P		0	0	253	235	0	0	0
05P		0	0	281	222	0	0	0
06P		0	0	191	215	0	0	0
07P		0	0	136	115	0	0	0
08P		0	0	94	120	0	0	0
09P		0	0	65	83	0	0	0
10P		0	0	43	40	0	0	0
11P		0	0	26	38	0	0	0
TOT		0	0	3369	3241	50	0	0

STATE OF CONNECTICUT
DEPARTMENT OF TRANSPORTATION
BUREAU OF POLICY AND PLANNING
PLANNING INVENTORY AND DATA

TRAFFIC RECORDER DATA

TOWN OF WESTBROOK	ROUTE 95							DIRECTION S
SB ON RAMP FROM ROUTE 145 (HORSE HILL RD)	SUN	MON	TUE	WED	THU	FRI	SAT	
DAY	0	0	0	05/04/2011	05/05/2011	0	0	
DATE								
TYPE								
HOUR								
	2011 ADT = 2400		ACF = NA					

12A	0	0	0	0	8	0	0	
01A	0	0	0	19	0	0	0	
02A	0	0	0	11	0	0	0	
03A	0	0	0	5	0	0	0	
04A	0	0	0	11	0	0	0	
05A	0	0	0	66	0	0	0	
06A	0	0	0	183	0	0	0	
07A	0	0	0	289	0	0	0	
08A	0	0	0	227	0	0	0	
09A	0	0	0	165	0	0	0	
10A	0	0	0	144	0	0	0	
11A	0	0	0	159	0	0	0	
12P	0	0	0	126	0	0	0	
01P	0	0	0	144	0	0	0	
02P	0	0	0	155	0	0	0	
03P	0	0	0	204	0	0	0	
04P	0	0	0	213	0	0	0	
05P	0	0	0	192	0	0	0	
06P	0	0	0	119	0	0	0	
07P	0	0	0	81	0	0	0	
08P	0	0	0	79	0	0	0	
09P	0	0	0	41	0	0	0	
10P	0	0	0	27	0	0	0	
11P	0	0	0	22	0	0	0	
TOT	0	0	0	2682	8	0	0	

STATE OF CONNECTICUT
DEPARTMENT OF TRANSPORTATION
BUREAU OF POLICY AND PLANNING
PLANNING INVENTORY AND DATA

TRAFFIC RECORDER DATA

TOWN OF WESTBROOK	ROUTE 95							DIRECTION S
SB OFF RAMP TO ROUTE 145 (EXIT 64)	SUN	MON	TUE	WED	THU	FRI	SAT	
DAY								
DATE	0	0	0	05/04/2011	05/05/2011	0	0	
TYPE								
HOUR								
	2011 ADT = 2500		ACF = NA					

12A	0	0	0	0	20	0	0	
01A	0	0	0	12	0	0	0	
02A	0	0	0	4	0	0	0	
03A	0	0	0	4	0	0	0	
04A	0	0	0	10	0	0	0	
05A	0	0	0	41	0	0	0	
06A	0	0	0	118	0	0	0	
07A	0	0	0	139	0	0	0	
08A	0	0	0	148	0	0	0	
09A	0	0	0	123	0	0	0	
10A	0	0	0	158	0	0	0	
11A	0	0	0	160	0	0	0	
12P	0	0	0	168	0	0	0	
01P	0	0	0	158	0	0	0	
02P	0	0	0	190	0	0	0	
03P	0	0	0	236	0	0	0	
04P	0	0	0	256	0	0	0	
05P	0	0	0	275	0	0	0	
06P	0	0	0	160	0	0	0	
07P	0	0	0	109	0	0	0	
08P	0	0	0	98	0	0	0	
09P	0	0	0	74	0	0	0	
10P	0	0	0	47	0	0	0	
11P	0	0	0	28	0	0	0	
TOT	0	0	0	2716	20	0	0	

STATE OF CONNECTICUT
DEPARTMENT OF TRANSPORTATION
BUREAU OF POLICY AND PLANNING
PLANNING INVENTORY AND DATA

TRAFFIC RECORDER DATA

TOWN OF WESTBROOK		ROUTE 95						DIRECTION N
NB OFF RAMP TO ROUTE 145 (EXIT 64)		SUN	MON	TUE	WED	THU	FRI	SAT
DAY	DATE	0	0	0	05/04/2011	05/05/2011	05/06/2011	0
TYPE	HOUR	2011 ADT = 2800		ACF = NA				

12A		0	0	0	0	17	25	0
01A		0	0	0	0	6	13	0
02A		0	0	0	0	4	12	0
03A		0	0	0	12	8	3	0
04A		0	0	0	4	9	7	0
05A		0	0	0	40	28	41	0
06A		0	0	0	97	120	0	0
07A		0	0	0	169	171	0	0
08A		0	0	0	226	153	0	0
09A		0	0	0	421	156	0	0
10A		0	0	0	166	133	0	0
11A		0	0	0	144	161	0	0
12P		0	0	0	155	172	0	0
01P		0	0	0	165	169	0	0
02P		0	0	0	169	192	0	0
03P		0	0	0	253	217	0	0
04P		0	0	0	270	298	0	0
05P		0	0	0	322	304	0	0
06P		0	0	0	199	229	0	0
07P		0	0	0	124	161	0	0
08P		0	0	0	93	125	0	0
09P		0	0	0	59	93	0	0
10P		0	0	0	44	55	0	0
11P		0	0	0	16	23	0	0
TOT		0	0	0	3148	3004	101	0

STATE OF CONNECTICUT
 DEPARTMENT OF TRANSPORTATION
 BUREAU OF POLICY AND PLANNING
 PLANNING INVENTORY AND DATA

TRAFFIC RECORDER DATA

TOWN OF WESTBROOK		ROUTE 95						DIRECTION N
NB ON RAMP FROM ROUTE 145 (HORSE HILL RD)		SUN	MON	TUE	WED	THU	FRI	SAT
DAY	DATE	0	0	0	0	05/05/2011	05/06/2011	0
TYPE	HOUR	2011 ADT = 2600		ACF = NA				

12A		0	0	0	0	0	8	0
01A		0	0	0	0	0	2	0
02A		0	0	0	0	0	1	0
03A		0	0	0	0	0	4	0
04A		0	0	0	0	0	14	0
05A		0	0	0	0	0	48	0
06A		0	0	0	0	142	0	0
07A		0	0	0	0	207	0	0
08A		0	0	0	0	242	0	0
09A		0	0	0	0	176	0	0
10A		0	0	0	0	171	0	0
11A		0	0	0	0	174	0	0
12P		0	0	0	0	205	0	0
01P		0	0	0	0	181	0	0
02P		0	0	0	0	171	0	0
03P		0	0	0	0	240	0	0
04P		0	0	0	0	264	0	0
05P		0	0	0	0	220	0	0
06P		0	0	0	0	161	0	0
07P		0	0	0	0	109	0	0
08P		0	0	0	0	71	0	0
09P		0	0	0	0	54	0	0
10P		0	0	0	0	23	0	0
11P		0	0	0	0	13	0	0
TOT		0	0	0	0	2824	77	0

STATE OF CONNECTICUT
DEPARTMENT OF TRANSPORTATION
BUREAU OF POLICY AND PLANNING
PLANNING INVENTORY AND DATA

TRAFFIC RECORDER DATA

TOWN OF WESTBROOK	ROUTE 95							DIRECTION S
SB ON RAMP FROM ROUTE 153 (ESSEX ROAD)	SUN	MON	TUE	WED	THU	FRI	SAT	
DAY	0	0	0	05/04/2011	05/05/2011	0	0	
DATE								
TYPE								
HOUR								
	2011 ADT = 3600		ACF = NA					

12A	0	0	0	0	16	0	0	
01A	0	0	0	14	14	0	0	
02A	0	0	0	4	0	0	0	
03A	0	0	0	13	0	0	0	
04A	0	0	0	19	0	0	0	
05A	0	0	0	77	0	0	0	
06A	0	0	0	161	0	0	0	
07A	0	0	0	282	0	0	0	
08A	0	0	0	292	0	0	0	
09A	0	0	0	202	0	0	0	
10A	0	0	0	204	0	0	0	
11A	0	0	0	225	0	0	0	
12P	0	0	0	229	0	0	0	
01P	0	0	0	253	0	0	0	
02P	0	0	0	256	0	0	0	
03P	0	0	0	333	0	0	0	
04P	0	0	0	354	0	0	0	
05P	0	0	0	369	0	0	0	
06P	0	0	0	210	0	0	0	
07P	0	0	0	134	0	0	0	
08P	0	0	0	124	0	0	0	
09P	0	0	0	101	0	0	0	
10P	0	0	0	50	0	0	0	
11P	0	0	0	37	0	0	0	
TOT	0	0	0	3943	30	0	0	

STATE OF CONNECTICUT
DEPARTMENT OF TRANSPORTATION
BUREAU OF POLICY AND PLANNING
PLANNING INVENTORY AND DATA

TRAFFIC RECORDER DATA

TOWN OF WESTBROOK	ROUTE 95							DIRECTION S
SB OFF RAMP TO ROUTE 153 (EXIT 65)	SUN	MON	TUE	WED	THU	FRI	SAT	
DAY	0	0	0	05/04/2011	05/05/2011	0	0	
DATE								
TYPE								
HOUR								
	2011 ADT = 1900		ACF = NA					

12A	0	0	0	0	9	0	0	
01A	0	0	0	13	0	0	0	
02A	0	0	0	14	0	0	0	
03A	0	0	0	21	0	0	0	
04A	0	0	0	20	0	0	0	
05A	0	0	0	36	0	0	0	
06A	0	0	0	89	0	0	0	
07A	0	0	0	128	0	0	0	
08A	0	0	0	147	0	0	0	
09A	0	0	0	121	0	0	0	
10A	0	0	0	126	0	0	0	
11A	0	0	0	127	0	0	0	
12P	0	0	0	130	0	0	0	
01P	0	0	0	131	0	0	0	
02P	0	0	0	134	0	0	0	
03P	0	0	0	146	0	0	0	
04P	0	0	0	161	0	0	0	
05P	0	0	0	147	0	0	0	
06P	0	0	0	131	0	0	0	
07P	0	0	0	68	0	0	0	
08P	0	0	0	60	0	0	0	
09P	0	0	0	60	0	0	0	
10P	0	0	0	25	0	0	0	
11P	0	0	0	20	0	0	0	
TOT	0	0	0	2055	9	0	0	

STATE OF CONNECTICUT
 DEPARTMENT OF TRANSPORTATION
 BUREAU OF POLICY AND PLANNING
 PLANNING INVENTORY AND DATA

TRAFFIC RECORDER DATA

TOWN OF WESTBROOK	ROUTE 95							DIRECTION N
NB OFF RAMP TO ROUTE 153 (EXIT 65)	SUN	MON	TUE	WED	THU	FRI	SAT	
DAY	0	0	0	05/04/2011	05/05/2011	0	0	
DATE								
TYPE								
HOUR								
	2011 ADT = 3600		ACF = NA					

12A	0	0	0	0	21	0	0	
01A	0	0	0	0	7	0	0	
02A	0	0	0	0	7	0	0	
03A	0	0	0	12	0	0	0	
04A	0	0	0	20	0	0	0	
05A	0	0	0	60	0	0	0	
06A	0	0	0	227	0	0	0	
07A	0	0	0	324	0	0	0	
08A	0	0	0	350	0	0	0	
09A	0	0	0	147	0	0	0	
10A	0	0	0	198	0	0	0	
11A	0	0	0	230	0	0	0	
12P	0	0	0	281	0	0	0	
01P	0	0	0	270	0	0	0	
02P	0	0	0	276	0	0	0	
03P	0	0	0	292	0	0	0	
04P	0	0	0	338	0	0	0	
05P	0	0	0	303	0	0	0	
06P	0	0	0	240	0	0	0	
07P	0	0	0	134	0	0	0	
08P	0	0	0	109	0	0	0	
09P	0	0	0	81	0	0	0	
10P	0	0	0	60	0	0	0	
11P	0	0	0	16	0	0	0	
TOT	0	0	0	3968	35	0	0	

STATE OF CONNECTICUT
DEPARTMENT OF TRANSPORTATION
BUREAU OF POLICY AND PLANNING
PLANNING INVENTORY AND DATA

TRAFFIC RECORDER DATA

TOWN OF WESTBROOK		ROUTE 95						DIRECTION N
NB ON RAMP FROM ROUTE 153 (ESSEX RD)		SUN	MON	TUE	WED	THU	FRI	SAT
DAY	DATE	0	0	0	0	05/05/2011	05/06/2011	0
TYPE	HOUR	2011 ADT = 2600			ACF = NA			

12A		0	0	0	0	0	22	0
01A		0	0	0	0	0	15	0
02A		0	0	0	0	0	13	0
03A		0	0	0	0	0	6	0
04A		0	0	0	0	0	14	0
05A		0	0	0	0	40	0	0
06A		0	0	0	0	90	0	0
07A		0	0	0	0	161	0	0
08A		0	0	0	0	140	0	0
09A		0	0	0	0	146	0	0
10A		0	0	0	0	170	0	0
11A		0	0	0	0	175	0	0
12P		0	0	0	0	207	0	0
01P		0	0	0	0	200	0	0
02P		0	0	0	0	200	0	0
03P		0	0	0	0	236	0	0
04P		0	0	0	0	267	0	0
05P		0	0	0	0	241	0	0
06P		0	0	0	0	147	0	0
07P		0	0	0	0	107	0	0
08P		0	0	0	0	99	0	0
09P		0	0	0	0	126	0	0
10P		0	0	0	0	38	0	0
11P		0	0	0	0	26	0	0
TOT		0	0	0	0	2816	70	0

STATE OF CONNECTICUT
DEPARTMENT OF TRANSPORTATION
BUREAU OF POLICY AND PLANNING
PLANNING INVENTORY AND DATA

TRAFFIC RECORDER DATA

TOWN OF WESTBROOK	ROUTE 95							DIRECTION N
NB OFF RAMP TO ROUTE 166 (EXIT 66)	SUN	MON	TUE	WED	THU	FRI	SAT	
DAY								
DATE	0	0	0	05/04/2011	05/05/2011	0	0	
TYPE								
HOUR								
	2011 ADT = 2500		ACF = NA					

12A	0	0	0	0	16	0	0	
01A	0	0	0	0	5	0	0	
02A	0	0	0	0	1	0	0	
03A	0	0	0	6	6	0	0	
04A	0	0	0	14	0	0	0	
05A	0	0	0	21	0	0	0	
06A	0	0	0	83	0	0	0	
07A	0	0	0	155	0	0	0	
08A	0	0	0	191	0	0	0	
09A	0	0	0	108	0	0	0	
10A	0	0	0	154	0	0	0	
11A	0	0	0	185	0	0	0	
12P	0	0	0	199	0	0	0	
01P	0	0	0	188	0	0	0	
02P	0	0	0	224	0	0	0	
03P	0	0	0	225	0	0	0	
04P	0	0	0	264	0	0	0	
05P	0	0	0	275	0	0	0	
06P	0	0	0	154	0	0	0	
07P	0	0	0	105	0	0	0	
08P	0	0	0	62	0	0	0	
09P	0	0	0	59	0	0	0	
10P	0	0	0	25	0	0	0	
11P	0	0	0	16	0	0	0	
TOT	0	0	0	2713	28	0	0	

STATE OF CONNECTICUT
 DEPARTMENT OF TRANSPORTATION
 BUREAU OF POLICY AND PLANNING
 PLANNING INVENTORY AND DATA

TRAFFIC RECORDER DATA

TOWN OF WESTBROOK	ROUTE 95						DIRECTION S
SB ON RAMP FROM ROUTE 145 (HORSE HILL RD)	SUN	MON	TUE	WED	THU	FRI	SAT
DAY	0	0	0	06/04/2008	06/05/2008	0	0
DATE							
TYPE							
HOUR							
	2008 ADT = 2500		ACF = NA				

12A	0	0	0	0	9	0	0
01A	0	0	0	0	5	0	0
02A	0	0	0	7	6	0	0
03A	0	0	0	6	4	0	0
04A	0	0	0	12	0	0	0
05A	0	0	0	76	0	0	0
06A	0	0	0	154	0	0	0
07A	0	0	0	259	0	0	0
08A	0	0	0	223	0	0	0
09A	0	0	0	172	0	0	0
10A	0	0	0	139	0	0	0
11A	0	0	0	139	0	0	0
12P	0	0	0	137	0	0	0
01P	0	0	0	145	0	0	0
02P	0	0	0	164	0	0	0
03P	0	0	0	210	0	0	0
04P	0	0	0	245	0	0	0
05P	0	0	0	218	0	0	0
06P	0	0	0	126	0	0	0
07P	0	0	0	91	0	0	0
08P	0	0	0	78	0	0	0
09P	0	0	0	70	0	0	0
10P	0	0	0	59	0	0	0
11P	0	0	0	30	0	0	0
TOT	0	0	0	2760	24	0	0

STATE OF CONNECTICUT
DEPARTMENT OF TRANSPORTATION
BUREAU OF POLICY AND PLANNING
PLANNING INVENTORY AND DATA

TRAFFIC RECORDER DATA

TOWN OF WESTBROOK

ROUTE 95

DIRECTION S

SB OFF RAMP TO ROUTE 145 (EXIT 64)

DAY	SUN	MON	TUE	WED	THU	FRI	SAT
DATE	0	0	0	06/04/2008	06/05/2008	0	0
TYPE							
HOUR							

2008 ADT = 2700

ACF = NA

12A	0	0	0	0	16	0	0
01A	0	0	0	0	9	0	0
02A	0	0	0	7	4	0	0
03A	0	0	0	3	4	0	0
04A	0	0	0	6	0	0	0
05A	0	0	0	51	0	0	0
06A	0	0	0	90	0	0	0
07A	0	0	0	132	0	0	0
08A	0	0	0	145	0	0	0
09A	0	0	0	140	0	0	0
10A	0	0	0	150	0	0	0
11A	0	0	0	162	0	0	0
12P	0	0	0	197	0	0	0
01P	0	0	0	186	0	0	0
02P	0	0	0	223	0	0	0
03P	0	0	0	280	0	0	0
04P	0	0	0	306	0	0	0
05P	0	0	0	279	0	0	0
06P	0	0	0	182	0	0	0
07P	0	0	0	115	0	0	0
08P	0	0	0	117	0	0	0
09P	0	0	0	108	0	0	0
10P	0	0	0	61	0	0	0
11P	0	0	0	37	0	0	0
TOT	0	0	0	2977	33	0	0

STATE OF CONNECTICUT
DEPARTMENT OF TRANSPORTATION
BUREAU OF POLICY AND PLANNING
PLANNING INVENTORY AND DATA

TRAFFIC RECORDER DATA

TOWN OF WESTBROOK		ROUTE 95						DIRECTION N
NB OFF RAMP TO ROUTE 145 (EXIT 64)		SUN	MON	TUE	WED	THU	FRI	SAT
DAY	DATE	0	0	0	06/04/2008	06/05/2008	0	0
TYPE	HOUR	2008 ADT = 2800		ACF = NA		*****		
12A		0	0	0	0	20	0	0
01A		0	0	0	6	12	0	0
02A		0	0	0	8	6	0	0
03A		0	0	0	4	0	0	0
04A		0	0	0	10	0	0	0
05A		0	0	0	32	0	0	0
06A		0	0	0	129	0	0	0
07A		0	0	0	173	0	0	0
08A		0	0	0	195	0	0	0
09A		0	0	0	152	0	0	0
10A		0	0	0	148	0	0	0
11A		0	0	0	153	0	0	0
12P		0	0	0	153	0	0	0
01P		0	0	0	182	0	0	0
02P		0	0	0	188	0	0	0
03P		0	0	0	237	0	0	0
04P		0	0	0	338	0	0	0
05P		0	0	0	343	0	0	0
06P		0	0	0	219	0	0	0
07P		0	0	0	102	0	0	0
08P		0	0	0	106	0	0	0
09P		0	0	0	89	0	0	0
10P		0	0	0	54	0	0	0
11P		0	0	0	21	0	0	0
TOT		0	0	0	3042	38	0	0

STATE OF CONNECTICUT
DEPARTMENT OF TRANSPORTATION
BUREAU OF POLICY AND PLANNING
PLANNING INVENTORY AND DATA

TRAFFIC RECORDER DATA

TOWN OF WESTBROOK		ROUTE 95						DIRECTION N
NB ON RAMP FROM ROUTE 145 (HORSE HILL RD)		SUN	MON	TUE	WED	THU	FRI	SAT
DAY	DATE	0	0	0	06/04/2008	06/05/2008	0	0
TYPE	HOUR	2008 ADT = 2600		ACF = NA		*****		
12A		0	0	0	0	8	0	0
01A		0	0	0	3	6	0	0
02A		0	0	0	1	4	0	0
03A		0	0	0	7	0	0	0
04A		0	0	0	9	0	0	0
05A		0	0	0	70	0	0	0
06A		0	0	0	140	0	0	0
07A		0	0	0	221	0	0	0
08A		0	0	0	263	0	0	0
09A		0	0	0	181	0	0	0
10A		0	0	0	143	0	0	0
11A		0	0	0	193	0	0	0
12P		0	0	0	188	0	0	0
01P		0	0	0	195	0	0	0
02P		0	0	0	217	0	0	0
03P		0	0	0	210	0	0	0
04P		0	0	0	284	0	0	0
05P		0	0	0	221	0	0	0
06P		0	0	0	139	0	0	0
07P		0	0	0	94	0	0	0
08P		0	0	0	57	0	0	0
09P		0	0	0	43	0	0	0
10P		0	0	0	23	0	0	0
11P		0	0	0	14	0	0	0
TOT		0	0	0	2916	18	0	0

STATE OF CONNECTICUT
DEPARTMENT OF TRANSPORTATION
BUREAU OF POLICY AND PLANNING
PLANNING INVENTORY AND DATA

TRAFFIC RECORDER DATA

TOWN OF WESTBROOK	ROUTE 95							DIRECTION S
SB ON RAMP FROM ROUTE 153 (ESSEX ROAD)	SUN	MON	TUE	WED	THU	FRI	SAT	
DAY	0	0	0	06/04/2008	06/05/2008	0	0	
DATE								
TYPE								
HOUR								
	2008 ADT = 4000		ACF = NA					

12A	0	0	0	0	22	0	0	
01A	0	0	0	0	11	0	0	
02A	0	0	0	3	7	0	0	
03A	0	0	0	16	11	0	0	
04A	0	0	0	27	0	0	0	
05A	0	0	0	68	0	0	0	
06A	0	0	0	159	0	0	0	
07A	0	0	0	274	0	0	0	
08A	0	0	0	243	0	0	0	
09A	0	0	0	241	0	0	0	
10A	0	0	0	207	0	0	0	
11A	0	0	0	215	0	0	0	
12P	0	0	0	239	0	0	0	
01P	0	0	0	273	0	0	0	
02P	0	0	0	276	0	0	0	
03P	0	0	0	394	0	0	0	
04P	0	0	0	437	0	0	0	
05P	0	0	0	423	0	0	0	
06P	0	0	0	263	0	0	0	
07P	0	0	0	189	0	0	0	
08P	0	0	0	178	0	0	0	
09P	0	0	0	138	0	0	0	
10P	0	0	0	61	0	0	0	
11P	0	0	0	56	0	0	0	
TOT	0	0	0	4380	51	0	0	

STATE OF CONNECTICUT
DEPARTMENT OF TRANSPORTATION
BUREAU OF POLICY AND PLANNING
PLANNING INVENTORY AND DATA

TRAFFIC RECORDER DATA

TOWN OF WESTBROOK		ROUTE 95						DIRECTION S
SB OFF RAMP TO ROUTE 153 (EXIT 65)		SUN	MON	TUE	WED	THU	FRI	SAT
DAY	DATE	0	0	0	06/04/2008	06/05/2008	0	0
TYPE	HOUR	2008 ADT = 2000		ACF = NA				

12A		0	0	0	0	10	0	0
01A		0	0	0	0	11	0	0
02A		0	0	0	1	6	0	0
03A		0	0	0	2	5	0	0
04A		0	0	0	7	0	0	0
05A		0	0	0	29	0	0	0
06A		0	0	0	89	0	0	0
07A		0	0	0	119	0	0	0
08A		0	0	0	121	0	0	0
09A		0	0	0	138	0	0	0
10A		0	0	0	154	0	0	0
11A		0	0	0	137	0	0	0
12P		0	0	0	142	0	0	0
01P		0	0	0	150	0	0	0
02P		0	0	0	146	0	0	0
03P		0	0	0	200	0	0	0
04P		0	0	0	162	0	0	0
05P		0	0	0	171	0	0	0
06P		0	0	0	152	0	0	0
07P		0	0	0	71	0	0	0
08P		0	0	0	70	0	0	0
09P		0	0	0	37	0	0	0
10P		0	0	0	28	0	0	0
11P		0	0	0	24	0	0	0
TOT		0	0	0	2150	32	0	0

STATE OF CONNECTICUT
DEPARTMENT OF TRANSPORTATION
BUREAU OF POLICY AND PLANNING
PLANNING INVENTORY AND DATA

TRAFFIC RECORDER DATA

TOWN OF WESTBROOK		ROUTE 95						DIRECTION N
NB OFF RAMP TO ROUTE 153 (EXIT 65)		SUN	MON	TUE	WED	THU	FRI	SAT
DAY	DATE	0	0	0	06/04/2008	06/05/2008	0	0
TYPE	HOUR	2008 ADT = 4100		ACF = NA		*****		
12A		0	0	0	0	20	0	0
01A		0	0	0	10	21	0	0
02A		0	0	0	7	18	0	0
03A		0	0	0	7	5	0	0
04A		0	0	0	15	0	0	0
05A		0	0	0	75	0	0	0
06A		0	0	0	221	0	0	0
07A		0	0	0	344	0	0	0
08A		0	0	0	390	0	0	0
09A		0	0	0	255	0	0	0
10A		0	0	0	235	0	0	0
11A		0	0	0	261	0	0	0
12P		0	0	0	315	0	0	0
01P		0	0	0	289	0	0	0
02P		0	0	0	333	0	0	0
03P		0	0	0	340	0	0	0
04P		0	0	0	363	0	0	0
05P		0	0	0	380	0	0	0
06P		0	0	0	247	0	0	0
07P		0	0	0	167	0	0	0
08P		0	0	0	128	0	0	0
09P		0	0	0	85	0	0	0
10P		0	0	0	61	0	0	0
11P		0	0	0	39	0	0	0
TOT		0	0	0	4567	64	0	0

STATE OF CONNECTICUT
DEPARTMENT OF TRANSPORTATION
BUREAU OF POLICY AND PLANNING
PLANNING INVENTORY AND DATA

TRAFFIC RECORDER DATA

TOWN OF WESTBROOK		ROUTE 95						DIRECTION N
NB ON RAMP FROM ROUTE 153 (ESSEX RD)		SUN	MON	TUE	WED	THU	FRI	SAT
DAY	DATE	0	0	0	06/04/2008	06/05/2008	0	0
TYPE	HOUR	2008 ADT = 2500		ACF = NA		*****		
12A		0	0	0	0	18	0	0
01A		0	0	0	7	10	0	0
02A		0	0	0	5	5	0	0
03A		0	0	0	2	10	0	0
04A		0	0	0	9	0	0	0
05A		0	0	0	26	0	0	0
06A		0	0	0	77	0	0	0
07A		0	0	0	176	0	0	0
08A		0	0	0	138	0	0	0
09A		0	0	0	120	0	0	0
10A		0	0	0	122	0	0	0
11A		0	0	0	160	0	0	0
12P		0	0	0	177	0	0	0
01P		0	0	0	194	0	0	0
02P		0	0	0	191	0	0	0
03P		0	0	0	233	0	0	0
04P		0	0	0	262	0	0	0
05P		0	0	0	255	0	0	0
06P		0	0	0	155	0	0	0
07P		0	0	0	126	0	0	0
08P		0	0	0	97	0	0	0
09P		0	0	0	118	0	0	0
10P		0	0	0	39	0	0	0
11P		0	0	0	33	0	0	0
TOT		0	0	0	2722	43	0	0

STATE OF CONNECTICUT
DEPARTMENT OF TRANSPORTATION
BUREAU OF POLICY AND PLANNING
PLANNING INVENTORY AND DATA

TRAFFIC RECORDER DATA

TOWN OF WESTBROOK	ROUTE 95							DIRECTION N
NB OFF RAMP TO ROUTE 166 (EXIT 66)	SUN	MON	TUE	WED	THU	FRI	SAT	
DAY								
DATE	0	0	0	06/04/2008	06/05/2008	0	0	
TYPE								
HOUR								
	2008 ADT = 2700		ACF = NA					

12A	0	0	0	0	14	0	0	
01A	0	0	0	0	13	0	0	
02A	0	0	0	4	6	0	0	
03A	0	0	0	5	5	0	0	
04A	0	0	0	7	0	0	0	
05A	0	0	0	32	0	0	0	
06A	0	0	0	78	0	0	0	
07A	0	0	0	152	0	0	0	
08A	0	0	0	205	0	0	0	
09A	0	0	0	176	0	0	0	
10A	0	0	0	148	0	0	0	
11A	0	0	0	218	0	0	0	
12P	0	0	0	219	0	0	0	
01P	0	0	0	190	0	0	0	
02P	0	0	0	231	0	0	0	
03P	0	0	0	257	0	0	0	
04P	0	0	0	278	0	0	0	
05P	0	0	0	280	0	0	0	
06P	0	0	0	159	0	0	0	
07P	0	0	0	91	0	0	0	
08P	0	0	0	103	0	0	0	
09P	0	0	0	57	0	0	0	
10P	0	0	0	31	0	0	0	
11P	0	0	0	21	0	0	0	
TOT	0	0	0	2942	38	0	0	

STATE OF CONNECTICUT
DEPARTMENT OF TRANSPORTATION
BUREAU OF POLICY AND PLANNING
PLANNING INVENTORY AND DATA

TRAFFIC RECORDER DATA

TOWN OF OLD SAYBROOK	ROUTE 95						DIRECTION S	
SB OFF RAMP TO ROUTE 166 (EXIT 66)	SUN	MON	TUE	WED	THU	FRI	SAT	
DAY	0	0	06/17/2014	06/18/2014	06/19/2014	0	0	
DATE								
TYPE								
HOUR								
	2014 ADT = 2200		ACF = NA					

12A	0	0	0	11	5	0	0	
01A	0	0	0	3	9	0	0	
02A	0	0	0	3	1	0	0	
03A	0	0	6	7	5	0	0	
04A	0	0	10	11	0	0	0	
05A	0	0	44	43	0	0	0	
06A	0	0	117	140	0	0	0	
07A	0	0	204	208	0	0	0	
08A	0	0	194	225	0	0	0	
09A	0	0	165	155	0	0	0	
10A	0	0	167	160	0	0	0	
11A	0	0	154	167	0	0	0	
12P	0	0	181	168	0	0	0	
01P	0	0	183	147	0	0	0	
02P	0	0	198	138	0	0	0	
03P	0	0	191	171	0	0	0	
04P	0	0	170	168	0	0	0	
05P	0	0	179	155	0	0	0	
06P	0	0	130	99	0	0	0	
07P	0	0	78	101	0	0	0	
08P	0	0	58	57	0	0	0	
09P	0	0	44	56	0	0	0	
10P	0	0	30	26	0	0	0	
11P	0	0	8	14	0	0	0	
TOT	0	0	2511	2433	20	0	0	

STATE OF CONNECTICUT
DEPARTMENT OF TRANSPORTATION
BUREAU OF POLICY AND PLANNING
PLANNING INVENTORY AND DATA

TRAFFIC RECORDER DATA

TOWN OF OLD SAYBROOK		ROUTE 95						DIRECTION S
SB ON RAMP FROM ROUTE 166		SUN	MON	TUE	WED	THU	FRI	SAT
DAY	DATE	0	0	06/17/2014	06/18/2014	06/19/2014	0	0
TYPE	HOUR	2014 ADT = 2800		ACF = NA				

12A		0	0	0	6	5	0	0
01A		0	0	0	4	1	0	0
02A		0	0	0	3	3	0	0
03A		0	0	2	1	1	0	0
04A		0	0	10	14	0	0	0
05A		0	0	50	49	0	0	0
06A		0	0	88	88	0	0	0
07A		0	0	191	180	0	0	0
08A		0	0	209	215	0	0	0
09A		0	0	157	202	0	0	0
10A		0	0	175	181	0	0	0
11A		0	0	210	182	0	0	0
12P		0	0	221	256	0	0	0
01P		0	0	222	236	0	0	0
02P		0	0	240	240	0	0	0
03P		0	0	269	259	0	0	0
04P		0	0	314	260	0	0	0
05P		0	0	257	245	0	0	0
06P		0	0	145	172	0	0	0
07P		0	0	114	97	0	0	0
08P		0	0	107	96	0	0	0
09P		0	0	73	76	0	0	0
10P		0	0	27	24	0	0	0
11P		0	0	19	14	0	0	0
TOT		0	0	3100	3100	10	0	0

STATE OF CONNECTICUT
DEPARTMENT OF TRANSPORTATION
BUREAU OF POLICY AND PLANNING
PLANNING INVENTORY AND DATA

TRAFFIC RECORDER DATA

TOWN OF OLD SAYBROOK		ROUTE 95						DIRECTION N
NB ON RAMP FROM ROUTE 166		SUN	MON	TUE	WED	THU	FRI	SAT
DAY	DATE	0	0	06/24/2014	06/25/2014	06/26/2014	0	0
TYPE	HOUR	2014 ADT = 2100		ACF = NA				

12A		0	0	0	6	4	0	0
01A		0	0	0	7	5	0	0
02A		0	0	0	0	6	0	0
03A		0	0	0	2	3	0	0
04A		0	0	0	9	10	0	0
05A		0	0	30	26	0	0	0
06A		0	0	98	79	0	0	0
07A		0	0	117	126	0	0	0
08A		0	0	155	151	0	0	0
09A		0	0	127	156	0	0	0
10A		0	0	140	149	0	0	0
11A		0	0	141	170	0	0	0
12P		0	0	161	163	0	0	0
01P		0	0	127	178	0	0	0
02P		0	0	173	153	0	0	0
03P		0	0	236	202	0	0	0
04P		0	0	201	227	0	0	0
05P		0	0	200	153	0	0	0
06P		0	0	106	96	0	0	0
07P		0	0	79	79	0	0	0
08P		0	0	61	78	0	0	0
09P		0	0	53	73	0	0	0
10P		0	0	21	24	0	0	0
11P		0	0	17	17	0	0	0
TOT		0	0	2243	2324	28	0	0

STATE OF CONNECTICUT
DEPARTMENT OF TRANSPORTATION
BUREAU OF POLICY AND PLANNING
PLANNING INVENTORY AND DATA

TRAFFIC RECORDER DATA

TOWN OF OLD SAYBROOK	ROUTE 95						DIRECTION S	
SB OFF RAMP TO ELM STREET (EXIT 67)	SUN	MON	TUE	WED	THU	FRI	SAT	
DAY	0	0	06/10/2014	06/11/2014	06/12/2014	0	0	
DATE								
TYPE								
HOUR								
	2014 ADT = 3100		ACF = NA					

12A	0	0	0	9	11	0	0	
01A	0	0	0	9	7	0	0	
02A	0	0	0	4	3	0	0	
03A	0	0	0	1	3	0	0	
04A	0	0	0	3	3	0	0	
05A	0	0	23	31	0	0	0	
06A	0	0	109	95	0	0	0	
07A	0	0	261	286	0	0	0	
08A	0	0	249	280	0	0	0	
09A	0	0	194	197	0	0	0	
10A	0	0	207	193	0	0	0	
11A	0	0	218	196	0	0	0	
12P	0	0	237	250	0	0	0	
01P	0	0	247	236	0	0	0	
02P	0	0	264	287	0	0	0	
03P	0	0	274	318	0	0	0	
04P	0	0	320	322	0	0	0	
05P	0	0	270	316	0	0	0	
06P	0	0	193	153	0	0	0	
07P	0	0	115	95	0	0	0	
08P	0	0	96	76	0	0	0	
09P	0	0	57	55	0	0	0	
10P	0	0	26	31	0	0	0	
11P	0	0	23	17	0	0	0	
TOT	0	0	3383	3460	27	0	0	

STATE OF CONNECTICUT
DEPARTMENT OF TRANSPORTATION
BUREAU OF POLICY AND PLANNING
PLANNING INVENTORY AND DATA

TRAFFIC RECORDER DATA

TOWN OF OLD SAYBROOK		ROUTE 95						DIRECTION N
NB ON RAMP FROM ELM STREET		SUN	MON	TUE	WED	THU	FRI	SAT
DAY	DATE	0	0	06/24/2014	06/25/2014	06/26/2014	0	0
TYPE	HOUR	2014 ADT = 3100		ACF = NA				

12A		0	0	0	7	2	0	0
01A		0	0	0	3	4	0	0
02A		0	0	0	4	2	0	0
03A		0	0	0	1	1	0	0
04A		0	0	0	9	12	0	0
05A		0	0	36	40	0	0	0
06A		0	0	94	83	0	0	0
07A		0	0	162	139	0	0	0
08A		0	0	181	178	0	0	0
09A		0	0	164	187	0	0	0
10A		0	0	212	187	0	0	0
11A		0	0	207	226	0	0	0
12P		0	0	265	266	0	0	0
01P		0	0	229	275	0	0	0
02P		0	0	286	277	0	0	0
03P		0	0	332	348	0	0	0
04P		0	0	353	343	0	0	0
05P		0	0	332	318	0	0	0
06P		0	0	174	165	0	0	0
07P		0	0	120	135	0	0	0
08P		0	0	105	86	0	0	0
09P		0	0	72	67	0	0	0
10P		0	0	34	34	0	0	0
11P		0	0	23	19	0	0	0
TOT		0	0	3381	3397	21	0	0

STATE OF CONNECTICUT
DEPARTMENT OF TRANSPORTATION
BUREAU OF POLICY AND PLANNING
PLANNING INVENTORY AND DATA

TRAFFIC RECORDER DATA

TOWN OF OLD SAYBROOK	ROUTE 95						DIRECTION S
SB ON RAMP FROM ROUTE 154 SB	SUN	MON	TUE	WED	THU	FRI	SAT
DAY	0	0	06/10/2014	06/11/2014	06/12/2014	0	0
DATE							
TYPE							
HOUR							
	2014 ADT = 1400		ACF = NA				

12A	0	0	0	8	7	0	0
01A	0	0	0	3	1	0	0
02A	0	0	0	1	4	0	0
03A	0	0	0	2	5	0	0
04A	0	0	8	11	10	0	0
05A	0	0	19	32	0	0	0
06A	0	0	62	52	0	0	0
07A	0	0	141	110	0	0	0
08A	0	0	98	117	0	0	0
09A	0	0	94	96	0	0	0
10A	0	0	96	79	0	0	0
11A	0	0	107	79	0	0	0
12P	0	0	89	123	0	0	0
01P	0	0	95	89	0	0	0
02P	0	0	109	117	0	0	0
03P	0	0	132	130	0	0	0
04P	0	0	138	140	0	0	0
05P	0	0	143	134	0	0	0
06P	0	0	91	61	0	0	0
07P	0	0	61	35	0	0	0
08P	0	0	39	42	0	0	0
09P	0	0	18	27	0	0	0
10P	0	0	11	16	0	0	0
11P	0	0	8	5	0	0	0
TOT	0	0	1559	1509	27	0	0

STATE OF CONNECTICUT
DEPARTMENT OF TRANSPORTATION
BUREAU OF POLICY AND PLANNING
PLANNING INVENTORY AND DATA

TRAFFIC RECORDER DATA

TOWN OF OLD SAYBROOK	ROUTE 95						DIRECTION S
SB ON RAMP FROM ROUTE 154 NB	SUN	MON	TUE	WED	THU	FRI	SAT
DAY	0	0	06/10/2014	06/11/2014	06/12/2014	0	0
DATE							
TYPE							
HOUR							
	2014 ADT = 2300		ACF = NA				

12A	0	0	0	3	10	0	0
01A	0	0	0	7	2	0	0
02A	0	0	0	5	3	0	0
03A	0	0	0	4	3	0	0
04A	0	0	8	20	15	0	0
05A	0	0	24	21	0	0	0
06A	0	0	59	52	0	0	0
07A	0	0	95	101	0	0	0
08A	0	0	130	160	0	0	0
09A	0	0	103	142	0	0	0
10A	0	0	177	160	0	0	0
11A	0	0	159	185	0	0	0
12P	0	0	202	183	0	0	0
01P	0	0	169	193	0	0	0
02P	0	0	164	239	0	0	0
03P	0	0	199	271	0	0	0
04P	0	0	260	262	0	0	0
05P	0	0	248	261	0	0	0
06P	0	0	154	135	0	0	0
07P	0	0	112	99	0	0	0
08P	0	0	70	97	0	0	0
09P	0	0	55	53	0	0	0
10P	0	0	22	27	0	0	0
11P	0	0	16	15	0	0	0
TOT	0	0	2426	2695	33	0	0

STATE OF CONNECTICUT
DEPARTMENT OF TRANSPORTATION
BUREAU OF POLICY AND PLANNING
PLANNING INVENTORY AND DATA

TRAFFIC RECORDER DATA

TOWN OF OLD SAYBROOK		ROUTE 95						DIRECTION N
NB OFF RAMP TO ROUTE 154 (EXIT 67)		SUN	MON	TUE	WED	THU	FRI	SAT
DAY	DATE	0	0	06/10/2014	06/11/2014	06/12/2014	0	0
TYPE	HOUR	2014 ADT = 4400		ACF = NA				

12A		0	0	0	16	24	0	0
01A		0	0	0	13	7	0	0
02A		0	0	0	3	11	0	0
03A		0	0	0	7	8	0	0
04A		0	0	18	18	15	0	0
05A		0	0	52	50	0	0	0
06A		0	0	159	156	0	0	0
07A		0	0	345	351	0	0	0
08A		0	0	393	386	0	0	0
09A		0	0	291	326	0	0	0
10A		0	0	303	311	0	0	0
11A		0	0	349	374	0	0	0
12P		0	0	352	380	0	0	0
01P		0	0	325	359	0	0	0
02P		0	0	357	436	0	0	0
03P		0	0	393	411	0	0	0
04P		0	0	381	433	0	0	0
05P		0	0	354	340	0	0	0
06P		0	0	241	242	0	0	0
07P		0	0	186	157	0	0	0
08P		0	0	101	109	0	0	0
09P		0	0	97	90	0	0	0
10P		0	0	35	40	0	0	0
11P		0	0	25	31	0	0	0
TOT		0	0	4757	5039	65	0	0

STATE OF CONNECTICUT
DEPARTMENT OF TRANSPORTATION
BUREAU OF POLICY AND PLANNING
PLANNING INVENTORY AND DATA

TRAFFIC RECORDER DATA

TOWN OF OLD SAYBROOK	ROUTE 95						DIRECTION S
SB OFF RAMP TO SR628 (X68 SPRING BROOK RD)	SUN	MON	TUE	WED	THU	FRI	SAT
DAY	0	0	06/10/2014	06/11/2014	06/12/2014	0	0
DATE	0	0	06/10/2014	06/11/2014	06/12/2014	0	0
TYPE							
HOUR							
	2014 ADT = 4500		ACF = NA				

12A	0	0	0	17	10	0	0
01A	0	0	0	5	25	0	0
02A	0	0	0	6	6	0	0
03A	0	0	11	13	4	0	0
04A	0	0	35	45	0	0	0
05A	0	0	104	102	0	0	0
06A	0	0	227	243	0	0	0
07A	0	0	411	437	0	0	0
08A	0	0	420	456	0	0	0
09A	0	0	336	314	0	0	0
10A	0	0	302	324	0	0	0
11A	0	0	332	340	0	0	0
12P	0	0	343	357	0	0	0
01P	0	0	361	355	0	0	0
02P	0	0	363	333	0	0	0
03P	0	0	393	389	0	0	0
04P	0	0	398	377	0	0	0
05P	0	0	303	281	0	0	0
06P	0	0	215	210	0	0	0
07P	0	0	143	169	0	0	0
08P	0	0	91	106	0	0	0
09P	0	0	80	101	0	0	0
10P	0	0	42	44	0	0	0
11P	0	0	29	37	0	0	0
TOT	0	0	4939	5061	45	0	0

STATE OF CONNECTICUT
 DEPARTMENT OF TRANSPORTATION
 BUREAU OF POLICY AND PLANNING
 PLANNING INVENTORY AND DATA

TRAFFIC RECORDER DATA

TOWN OF OLD SAYBROOK	ROUTE 95						DIRECTION N	
NB ON RAMP FROM US1 (BOSTON POST ROAD)	SUN	MON	TUE	WED	THU	FRI	SAT	
DAY	0	06/09/2014	06/10/2014	06/11/2014	0	0	0	
DATE								
TYPE								
HOUR								
	2014 ADT = 5000	ACF = NA						

12A	0	0	16	18	0	0	0	
01A	0	0	7	17	0	0	0	
02A	0	0	12	9	0	0	0	
03A	0	0	10	9	0	0	0	
04A	0	0	16	15	0	0	0	
05A	0	58	47	0	0	0	0	
06A	0	151	161	0	0	0	0	
07A	0	234	253	0	0	0	0	
08A	0	284	274	0	0	0	0	
09A	0	314	288	0	0	0	0	
10A	0	331	304	0	0	0	0	
11A	0	381	403	0	0	0	0	
12P	0	359	329	0	0	0	0	
01P	0	362	409	0	0	0	0	
02P	0	375	477	0	0	0	0	
03P	0	493	513	0	0	0	0	
04P	0	556	514	0	0	0	0	
05P	0	474	538	0	0	0	0	
06P	0	329	354	0	0	0	0	
07P	0	232	250	0	0	0	0	
08P	0	184	234	0	0	0	0	
09P	0	91	109	0	0	0	0	
10P	0	58	67	0	0	0	0	
11P	0	50	41	0	0	0	0	
TOT	0	5316	5626	68	0	0	0	

STATE OF CONNECTICUT
DEPARTMENT OF TRANSPORTATION
BUREAU OF POLICY AND PLANNING
PLANNING INVENTORY AND DATA

TRAFFIC RECORDER DATA

TOWN OF OLD SAYBROOK	ROUTE 95						DIRECTION S
SB ON RAMP FROM ROUTE 9 SB (C BOWLES HWY)	SUN	MON	TUE	WED	THU	FRI	SAT
DAY	0	06/09/2014	06/10/2014	06/11/2014	0	0	0
DATE							
TYPE							
HOUR							
	2014 ADT = 2600		ACF = NA				

12A	0	0	13	9	0	0	0
01A	0	0	4	6	0	0	0
02A	0	0	2	5	0	0	0
03A	0	0	4	2	0	0	0
04A	0	13	13	0	0	0	0
05A	0	44	35	0	0	0	0
06A	0	123	105	0	0	0	0
07A	0	166	160	0	0	0	0
08A	0	185	179	0	0	0	0
09A	0	170	169	0	0	0	0
10A	0	167	183	0	0	0	0
11A	0	192	166	0	0	0	0
12P	0	183	211	0	0	0	0
01P	0	175	200	0	0	0	0
02P	0	232	261	0	0	0	0
03P	0	245	305	0	0	0	0
04P	0	253	280	0	0	0	0
05P	0	225	212	0	0	0	0
06P	0	132	136	0	0	0	0
07P	0	109	94	0	0	0	0
08P	0	63	94	0	0	0	0
09P	0	56	67	0	0	0	0
10P	0	23	45	0	0	0	0
11P	0	27	23	0	0	0	0
TOT	0	2783	2961	22	0	0	0

STATE OF CONNECTICUT
DEPARTMENT OF TRANSPORTATION
BUREAU OF POLICY AND PLANNING
PLANNING INVENTORY AND DATA

TRAFFIC RECORDER DATA

TOWN OF OLD SAYBROOK	ROUTE 95							DIRECTION S
SB OFF RAMP TO ROUTE 9 NB (EXIT 69)	SUN	MON	TUE	WED	THU	FRI	SAT	
DAY	0	06/09/2014	06/10/2014	06/11/2014	0	0	0	
DATE								
TYPE								
HOUR								
	2014 ADT = 10900		ACF = 0.97					

12A	0	0	75	77	0	0	0	
01A	0	0	49	45	0	0	0	
02A	0	0	59	42	0	0	0	
03A	0	0	50	49	0	0	0	
04A	0	90	97	0	0	0	0	
05A	0	350	368	0	0	0	0	
06A	0	835	845	0	0	0	0	
07A	0	1080	1095	0	0	0	0	
08A	0	910	915	0	0	0	0	
09A	0	705	701	0	0	0	0	
10A	0	729	736	0	0	0	0	
11A	0	664	666	0	0	0	0	
12P	0	628	639	0	0	0	0	
01P	0	759	739	0	0	0	0	
02P	0	842	858	0	0	0	0	
03P	0	907	898	0	0	0	0	
04P	0	940	936	0	0	0	0	
05P	0	915	918	0	0	0	0	
06P	0	589	587	0	0	0	0	
07P	0	381	387	0	0	0	0	
08P	0	293	299	0	0	0	0	
09P	0	292	282	0	0	0	0	
10P	0	152	148	0	0	0	0	
11P	0	115	112	0	0	0	0	
TOT	0	12176	12459	213	0	0	0	

STATE OF CONNECTICUT
DEPARTMENT OF TRANSPORTATION
BUREAU OF POLICY AND PLANNING
PLANNING INVENTORY AND DATA

TRAFFIC RECORDER DATA

TOWN OF OLD SAYBROOK	ROUTE 95						DIRECTION N
NB OFF RAMP TO ROUTE 9 NB (EXIT 69)	SUN	MON	TUE	WED	THU	FRI	SAT
DAY	0	06/09/2014	06/10/2014	06/11/2014	0	0	0
DATE							
TYPE							
HOUR							
	2014 ADT = 2600	ACF = NA					

12A	0	0	13	9	0	0	0
01A	0	0	4	6	0	0	0
02A	0	0	2	5	0	0	0
03A	0	0	4	2	0	0	0
04A	0	0	13	9	0	0	0
05A	0	46	36	0	0	0	0
06A	0	122	105	0	0	0	0
07A	0	163	160	0	0	0	0
08A	0	186	180	0	0	0	0
09A	0	173	172	0	0	0	0
10A	0	165	181	0	0	0	0
11A	0	196	166	0	0	0	0
12P	0	180	211	0	0	0	0
01P	0	175	201	0	0	0	0
02P	0	234	261	0	0	0	0
03P	0	247	306	0	0	0	0
04P	0	253	278	0	0	0	0
05P	0	226	211	0	0	0	0
06P	0	131	136	0	0	0	0
07P	0	109	95	0	0	0	0
08P	0	61	94	0	0	0	0
09P	0	56	66	0	0	0	0
10P	0	23	47	0	0	0	0
11P	0	27	21	0	0	0	0
TOT	0	2773	2963	31	0	0	0

STATE OF CONNECTICUT
DEPARTMENT OF TRANSPORTATION
BUREAU OF POLICY AND PLANNING
PLANNING INVENTORY AND DATA

TRAFFIC RECORDER DATA

TOWN OF OLD SAYBROOK		ROUTE 95						DIRECTION N
NB ON RAMP FROM ROUTE 9 SB		SUN	MON	TUE	WED	THU	FRI	SAT
DAY	DATE	0	06/09/2014	06/10/2014	06/11/2014	0	0	0
TYPE	HOUR	2014 ADT = 10100		ACF = NA				

12A		0	0	95	97	0	0	0
01A		0	0	39	40	0	0	0
02A		0	0	44	24	0	0	0
03A		0	0	43	43	0	0	0
04A		0	0	87	95	0	0	0
05A		0	243	252	0	0	0	0
06A		0	574	551	0	0	0	0
07A		0	848	828	0	0	0	0
08A		0	809	852	0	0	0	0
09A		0	691	642	0	0	0	0
10A		0	663	624	0	0	0	0
11A		0	670	581	0	0	0	0
12P		0	575	595	0	0	0	0
01P		0	618	581	0	0	0	0
02P		0	628	698	0	0	0	0
03P		0	776	829	0	0	0	0
04P		0	1013	1109	0	0	0	0
05P		0	953	983	0	0	0	0
06P		0	627	661	0	0	0	0
07P		0	377	379	0	0	0	0
08P		0	289	340	0	0	0	0
09P		0	249	244	0	0	0	0
10P		0	153	173	0	0	0	0
11P		0	93	116	0	0	0	0
TOT		0	10849	11346	299	0	0	0

STATE OF CONNECTICUT
DEPARTMENT OF TRANSPORTATION
BUREAU OF POLICY AND PLANNING
PLANNING INVENTORY AND DATA

TRAFFIC RECORDER DATA

TOWN OF OLD SAYBROOK	ROUTE 95						DIRECTION S
SB OFF RAMP TO OLD STATE ROAD (EXIT 69)	SUN	MON	TUE	WED	THU	FRI	SAT
DAY	0	06/09/2014	06/10/2014	06/11/2014	0	0	0
DATE							
TYPE							
HOUR							
	2014 ADT = 500	ACF = NA					

12A	0	0	2	3	0	0	0
01A	0	0	2	2	0	0	0
02A	0	0	0	2	0	0	0
03A	0	0	1	1	0	0	0
04A	0	1	3	0	0	0	0
05A	0	5	5	0	0	0	0
06A	0	21	23	0	0	0	0
07A	0	34	29	0	0	0	0
08A	0	38	28	0	0	0	0
09A	0	40	38	0	0	0	0
10A	0	35	28	0	0	0	0
11A	0	26	39	0	0	0	0
12P	0	33	44	0	0	0	0
01P	0	26	39	0	0	0	0
02P	0	50	47	0	0	0	0
03P	0	52	52	0	0	0	0
04P	0	40	54	0	0	0	0
05P	0	38	79	0	0	0	0
06P	0	27	41	0	0	0	0
07P	0	12	22	0	0	0	0
08P	0	16	20	0	0	0	0
09P	0	11	13	0	0	0	0
10P	0	11	5	0	0	0	0
11P	0	1	1	0	0	0	0
TOT	0	517	615	8	0	0	0

STATE OF CONNECTICUT
DEPARTMENT OF TRANSPORTATION
BUREAU OF POLICY AND PLANNING
PLANNING INVENTORY AND DATA

TRAFFIC RECORDER DATA

TOWN OF OLD SAYBROOK	ROUTE 95						DIRECTION S
SB OFF RAMP TO ROUTE 9 NB (EXIT 69)	SUN	MON	TUE	WED	THU	FRI	SAT
DAY	0	06/09/2014	06/10/2014	06/11/2014	0	0	0
DATE							
TYPE							
HOUR							
	2014 ADT = 10400		ACF = NA				

12A	0	0	72	83	0	0	0
01A	0	0	67	78	0	0	0
02A	0	0	34	34	0	0	0
03A	0	0	31	33	0	0	0
04A	0	67	71	0	0	0	0
05A	0	193	190	0	0	0	0
06A	0	686	675	0	0	0	0
07A	0	930	922	0	0	0	0
08A	0	816	803	0	0	0	0
09A	0	622	612	0	0	0	0
10A	0	552	542	0	0	0	0
11A	0	508	497	0	0	0	0
12P	0	631	622	0	0	0	0
01P	0	649	742	0	0	0	0
02P	0	775	768	0	0	0	0
03P	0	929	935	0	0	0	0
04P	0	1021	1023	0	0	0	0
05P	0	1004	1007	0	0	0	0
06P	0	594	587	0	0	0	0
07P	0	375	365	0	0	0	0
08P	0	368	354	0	0	0	0
09P	0	344	336	0	0	0	0
10P	0	210	212	0	0	0	0
11P	0	112	116	0	0	0	0
TOT	0	11386	11583	228	0	0	0

STATE OF CONNECTICUT
DEPARTMENT OF TRANSPORTATION
BUREAU OF POLICY AND PLANNING
PLANNING INVENTORY AND DATA

TRAFFIC RECORDER DATA

TOWN OF OLD SAYBROOK	ROUTE 95						DIRECTION N
(A RAMP) NB EXIT TO RTE 154	SUN	MON	TUE	WED	THU	FRI	SAT
DAY	0	0	06/10/2014	06/11/2014	06/12/2014	0	0
DATE							
TYPE							
HOUR							
	2014 ADT = 1500		ACF = NA				

12A	0	0	0	6	9	0	0
01A	0	0	0	9	4	0	0
02A	0	0	0	0	7	0	0
03A	0	0	0	1	0	0	0
04A	0	0	1	3	4	0	0
05A	0	0	13	17	0	0	0
06A	0	0	48	51	0	0	0
07A	0	0	118	100	0	0	0
08A	0	0	115	112	0	0	0
09A	0	0	90	94	0	0	0
10A	0	0	83	86	0	0	0
11A	0	0	103	104	0	0	0
12P	0	0	127	128	0	0	0
01P	0	0	110	121	0	0	0
02P	0	0	124	155	0	0	0
03P	0	0	155	153	0	0	0
04P	0	0	119	157	0	0	0
05P	0	0	123	115	0	0	0
06P	0	0	89	74	0	0	0
07P	0	0	76	41	0	0	0
08P	0	0	43	53	0	0	0
09P	0	0	39	32	0	0	0
10P	0	0	14	22	0	0	0
11P	0	0	12	13	0	0	0
TOT	0	0	1602	1647	24	0	0

STATE OF CONNECTICUT
DEPARTMENT OF TRANSPORTATION
BUREAU OF POLICY AND PLANNING
PLANNING INVENTORY AND DATA

TRAFFIC RECORDER DATA

TOWN OF OLD SAYBROOK	ROUTE 95							DIRECTION S
SB OFF RAMP TO ROUTE 166 (EXIT 66)	SUN	MON	TUE	WED	THU	FRI	SAT	
DAY	0	05/16/2011	05/17/2011	0	0	0	0	
DATE								
TYPE								
HOUR								
	2011 ADT = 1500		ACF = NA					

12A	0	0	11	0	0	0	0	
01A	0	0	2	0	0	0	0	
02A	0	0	10	0	0	0	0	
03A	0	3	0	0	0	0	0	
04A	0	6	0	0	0	0	0	
05A	0	26	0	0	0	0	0	
06A	0	81	0	0	0	0	0	
07A	0	117	0	0	0	0	0	
08A	0	126	0	0	0	0	0	
09A	0	108	0	0	0	0	0	
10A	0	102	0	0	0	0	0	
11A	0	101	0	0	0	0	0	
12P	0	99	0	0	0	0	0	
01P	0	99	0	0	0	0	0	
02P	0	122	0	0	0	0	0	
03P	0	124	0	0	0	0	0	
04P	0	134	0	0	0	0	0	
05P	0	134	0	0	0	0	0	
06P	0	98	0	0	0	0	0	
07P	0	56	0	0	0	0	0	
08P	0	53	0	0	0	0	0	
09P	0	31	0	0	0	0	0	
10P	0	19	0	0	0	0	0	
11P	0	13	0	0	0	0	0	
TOT	0	1652	23	0	0	0	0	

STATE OF CONNECTICUT
DEPARTMENT OF TRANSPORTATION
BUREAU OF POLICY AND PLANNING
PLANNING INVENTORY AND DATA

TRAFFIC RECORDER DATA

TOWN OF OLD SAYBROOK		ROUTE 95						DIRECTION S
SB ON RAMP FROM ROUTE 166		SUN	MON	TUE	WED	THU	FRI	SAT
DAY	DATE	0	0	0	05/04/2011	05/05/2011	0	0
TYPE	HOUR	2011 ADT = 2400			ACF = NA			

12A		0	0	0	0	10	0	0
01A		0	0	0	0	3	0	0
02A		0	0	0	0	1	0	0
03A		0	0	0	8	0	0	0
04A		0	0	0	18	0	0	0
05A		0	0	0	38	0	0	0
06A		0	0	0	102	0	0	0
07A		0	0	0	169	0	0	0
08A		0	0	0	164	0	0	0
09A		0	0	0	152	0	0	0
10A		0	0	0	146	0	0	0
11A		0	0	0	137	0	0	0
12P		0	0	0	182	0	0	0
01P		0	0	0	193	0	0	0
02P		0	0	0	176	0	0	0
03P		0	0	0	210	0	0	0
04P		0	0	0	227	0	0	0
05P		0	0	0	234	0	0	0
06P		0	0	0	156	0	0	0
07P		0	0	0	93	0	0	0
08P		0	0	0	78	0	0	0
09P		0	0	0	77	0	0	0
10P		0	0	0	30	0	0	0
11P		0	0	0	19	0	0	0
TOT		0	0	0	2609	14	0	0

STATE OF CONNECTICUT
 DEPARTMENT OF TRANSPORTATION
 BUREAU OF POLICY AND PLANNING
 PLANNING INVENTORY AND DATA

TRAFFIC RECORDER DATA

TOWN OF OLD SAYBROOK		ROUTE 95						DIRECTION N
NB ON RAMP FROM ROUTE 166		SUN	MON	TUE	WED	THU	FRI	SAT
DAY	DATE	0	05/16/2011	05/17/2011	0	0	0	0
TYPE	HOUR	2011 ADT = 1600		ACF = NA				

12A		0	0	15	0	0	0	0
01A		0	2	4	0	0	0	0
02A		0	2	0	0	0	0	0
03A		0	1	0	0	0	0	0
04A		0	8	0	0	0	0	0
05A		0	25	0	0	0	0	0
06A		0	59	0	0	0	0	0
07A		0	113	0	0	0	0	0
08A		0	118	0	0	0	0	0
09A		0	87	0	0	0	0	0
10A		0	112	0	0	0	0	0
11A		0	117	0	0	0	0	0
12P		0	121	0	0	0	0	0
01P		0	118	0	0	0	0	0
02P		0	132	0	0	0	0	0
03P		0	147	0	0	0	0	0
04P		0	174	0	0	0	0	0
05P		0	147	0	0	0	0	0
06P		0	75	0	0	0	0	0
07P		0	54	0	0	0	0	0
08P		0	53	0	0	0	0	0
09P		0	45	0	0	0	0	0
10P		0	28	0	0	0	0	0
11P		0	15	0	0	0	0	0
TOT		0	1753	19	0	0	0	0

STATE OF CONNECTICUT
DEPARTMENT OF TRANSPORTATION
BUREAU OF POLICY AND PLANNING
PLANNING INVENTORY AND DATA

TRAFFIC RECORDER DATA

TOWN OF OLD SAYBROOK	ROUTE 95							DIRECTION S
SB OFF RAMP TO ELM STREET (EXIT 67)	SUN	MON	TUE	WED	THU	FRI	SAT	
DAY	0	05/16/2011	05/17/2011	0	0	0	0	
DATE								
TYPE								
HOUR								
	2011 ADT = 2700		ACF = NA					

12A	0	0	9	0	0	0	0	
01A	0	0	9	0	0	0	0	
02A	0	0	3	0	0	0	0	
03A	0	2	0	0	0	0	0	
04A	0	4	0	0	0	0	0	
05A	0	16	0	0	0	0	0	
06A	0	99	0	0	0	0	0	
07A	0	212	0	0	0	0	0	
08A	0	244	0	0	0	0	0	
09A	0	173	0	0	0	0	0	
10A	0	198	0	0	0	0	0	
11A	0	199	0	0	0	0	0	
12P	0	182	0	0	0	0	0	
01P	0	188	0	0	0	0	0	
02P	0	206	0	0	0	0	0	
03P	0	264	0	0	0	0	0	
04P	0	296	0	0	0	0	0	
05P	0	276	0	0	0	0	0	
06P	0	164	0	0	0	0	0	
07P	0	105	0	0	0	0	0	
08P	0	69	0	0	0	0	0	
09P	0	43	0	0	0	0	0	
10P	0	20	0	0	0	0	0	
11P	0	23	0	0	0	0	0	
TOT	0	2983	21	0	0	0	0	

STATE OF CONNECTICUT
DEPARTMENT OF TRANSPORTATION
BUREAU OF POLICY AND PLANNING
PLANNING INVENTORY AND DATA

TRAFFIC RECORDER DATA

TOWN OF OLD SAYBROOK		ROUTE 95						DIRECTION N
NB ON RAMP FROM ELM STREET		SUN	MON	TUE	WED	THU	FRI	SAT
DAY	DATE	0	05/16/2011	05/17/2011	0	0	0	0
TYPE	HOUR	2011 ADT = 2800		ACF = NA				

12A		0	0	13	0	0	0	0
01A		0	16	0	0	0	0	0
02A		0	4	0	0	0	0	0
03A		0	3	0	0	0	0	0
04A		0	2	0	0	0	0	0
05A		0	23	0	0	0	0	0
06A		0	111	0	0	0	0	0
07A		0	189	0	0	0	0	0
08A		0	164	0	0	0	0	0
09A		0	144	0	0	0	0	0
10A		0	159	0	0	0	0	0
11A		0	196	0	0	0	0	0
12P		0	228	0	0	0	0	0
01P		0	223	0	0	0	0	0
02P		0	289	0	0	0	0	0
03P		0	294	0	0	0	0	0
04P		0	309	0	0	0	0	0
05P		0	345	0	0	0	0	0
06P		0	181	0	0	0	0	0
07P		0	114	0	0	0	0	0
08P		0	68	0	0	0	0	0
09P		0	53	0	0	0	0	0
10P		0	24	0	0	0	0	0
11P		0	11	0	0	0	0	0
TOT		0	3150	13	0	0	0	0

STATE OF CONNECTICUT
DEPARTMENT OF TRANSPORTATION
BUREAU OF POLICY AND PLANNING
PLANNING INVENTORY AND DATA

TRAFFIC RECORDER DATA

TOWN OF OLD SAYBROOK	ROUTE 95							DIRECTION S
SB ON RAMP FROM ROUTE 154 SB	SUN	MON	TUE	WED	THU	FRI	SAT	
DAY	0	05/16/2011	05/17/2011	0	0	0	0	
DATE								
TYPE								
HOUR								
	2011 ADT = 1200		ACF = NA					

12A	0	0	1	0	0	0	0	
01A	0	0	4	0	0	0	0	
02A	0	0	2	0	0	0	0	
03A	0	3	0	0	0	0	0	
04A	0	5	0	0	0	0	0	
05A	0	9	0	0	0	0	0	
06A	0	56	0	0	0	0	0	
07A	0	101	0	0	0	0	0	
08A	0	91	0	0	0	0	0	
09A	0	82	0	0	0	0	0	
10A	0	108	0	0	0	0	0	
11A	0	85	0	0	0	0	0	
12P	0	104	0	0	0	0	0	
01P	0	84	0	0	0	0	0	
02P	0	90	0	0	0	0	0	
03P	0	109	0	0	0	0	0	
04P	0	128	0	0	0	0	0	
05P	0	105	0	0	0	0	0	
06P	0	63	0	0	0	0	0	
07P	0	43	0	0	0	0	0	
08P	0	34	0	0	0	0	0	
09P	0	17	0	0	0	0	0	
10P	0	8	0	0	0	0	0	
11P	0	4	0	0	0	0	0	
TOT	0	1329	7	0	0	0	0	

STATE OF CONNECTICUT
DEPARTMENT OF TRANSPORTATION
BUREAU OF POLICY AND PLANNING
PLANNING INVENTORY AND DATA

TRAFFIC RECORDER DATA

TOWN OF OLD SAYBROOK		ROUTE 95						DIRECTION S
SB ON RAMP FROM ROUTE 154 NB		SUN	MON	TUE	WED	THU	FRI	SAT
DAY	DATE	0	05/16/2011	05/17/2011	0	0	0	0
TYPE	HOUR	2011 ADT = 2000		ACF = NA				

12A		0	0	16	0	0	0	0
01A		0	0	5	0	0	0	0
02A		0	3	0	0	0	0	0
03A		0	1	0	0	0	0	0
04A		0	6	0	0	0	0	0
05A		0	23	0	0	0	0	0
06A		0	71	0	0	0	0	0
07A		0	94	0	0	0	0	0
08A		0	108	0	0	0	0	0
09A		0	116	0	0	0	0	0
10A		0	112	0	0	0	0	0
11A		0	131	0	0	0	0	0
12P		0	148	0	0	0	0	0
01P		0	153	0	0	0	0	0
02P		0	206	0	0	0	0	0
03P		0	194	0	0	0	0	0
04P		0	260	0	0	0	0	0
05P		0	233	0	0	0	0	0
06P		0	117	0	0	0	0	0
07P		0	89	0	0	0	0	0
08P		0	64	0	0	0	0	0
09P		0	41	0	0	0	0	0
10P		0	24	0	0	0	0	0
11P		0	15	0	0	0	0	0
TOT		0	2209	21	0	0	0	0

STATE OF CONNECTICUT
DEPARTMENT OF TRANSPORTATION
BUREAU OF POLICY AND PLANNING
PLANNING INVENTORY AND DATA

TRAFFIC RECORDER DATA

TOWN OF OLD SAYBROOK		ROUTE 95						DIRECTION N
NB OFF RAMP TO ROUTE 154 (EXIT 67)		SUN	MON	TUE	WED	THU	FRI	SAT
DAY	DATE	0	05/16/2011	05/17/2011	0	0	0	0
TYPE	HOUR	2011 ADT = 3700		ACF = NA				

12A		0	0	21	0	0	0	0
01A		0	10	0	0	0	0	0
02A		0	6	0	0	0	0	0
03A		0	0	0	0	0	0	0
04A		0	9	0	0	0	0	0
05A		0	32	0	0	0	0	0
06A		0	136	0	0	0	0	0
07A		0	298	0	0	0	0	0
08A		0	339	0	0	0	0	0
09A		0	297	0	0	0	0	0
10A		0	296	0	0	0	0	0
11A		0	269	0	0	0	0	0
12P		0	317	0	0	0	0	0
01P		0	285	0	0	0	0	0
02P		0	317	0	0	0	0	0
03P		0	305	0	0	0	0	0
04P		0	352	0	0	0	0	0
05P		0	298	0	0	0	0	0
06P		0	211	0	0	0	0	0
07P		0	145	0	0	0	0	0
08P		0	88	0	0	0	0	0
09P		0	68	0	0	0	0	0
10P		0	35	0	0	0	0	0
11P		0	31	0	0	0	0	0
TOT		0	4144	21	0	0	0	0

STATE OF CONNECTICUT
DEPARTMENT OF TRANSPORTATION
BUREAU OF POLICY AND PLANNING
PLANNING INVENTORY AND DATA

TRAFFIC RECORDER DATA

TOWN OF OLD SAYBROOK	ROUTE 95							DIRECTION S
SB OFF RAMP TO SR628 (X68 SPRING BROOK RD)	SUN	MON	TUE	WED	THU	FRI	SAT	
DAY	0	05/16/2011	05/17/2011	0	0	0	0	
DATE								
TYPE								
HOUR								
	2011 ADT = 4100		ACF = NA					

12A	0	0	14	0	0	0	0	
01A	0	0	12	0	0	0	0	
02A	0	5	0	0	0	0	0	
03A	0	7	0	0	0	0	0	
04A	0	19	0	0	0	0	0	
05A	0	80	0	0	0	0	0	
06A	0	162	0	0	0	0	0	
07A	0	367	0	0	0	0	0	
08A	0	399	0	0	0	0	0	
09A	0	346	0	0	0	0	0	
10A	0	300	0	0	0	0	0	
11A	0	295	0	0	0	0	0	
12P	0	314	0	0	0	0	0	
01P	0	371	0	0	0	0	0	
02P	0	335	0	0	0	0	0	
03P	0	349	0	0	0	0	0	
04P	0	355	0	0	0	0	0	
05P	0	313	0	0	0	0	0	
06P	0	216	0	0	0	0	0	
07P	0	101	0	0	0	0	0	
08P	0	90	0	0	0	0	0	
09P	0	69	0	0	0	0	0	
10P	0	40	0	0	0	0	0	
11P	0	18	0	0	0	0	0	
TOT	0	4551	26	0	0	0	0	

STATE OF CONNECTICUT
DEPARTMENT OF TRANSPORTATION
BUREAU OF POLICY AND PLANNING
PLANNING INVENTORY AND DATA

TRAFFIC RECORDER DATA

TOWN OF OLD SAYBROOK	ROUTE 95							DIRECTION N
NB ON RAMP FROM US1 (BOSTON POST ROAD)	SUN	MON	TUE	WED	THU	FRI	SAT	
DAY	0	05/16/2011	05/17/2011	0	0	0	0	
DATE	0	05/16/2011	05/17/2011	0	0	0	0	
TYPE								
HOUR								
	2011 ADT = 4900		ACF = NA					

12A	0	0	21	0	0	0	0	
01A	0	5	7	0	0	0	0	
02A	0	5	0	0	0	0	0	
03A	0	9	0	0	0	0	0	
04A	0	18	0	0	0	0	0	
05A	0	76	0	0	0	0	0	
06A	0	129	0	0	0	0	0	
07A	0	252	0	0	0	0	0	
08A	0	319	0	0	0	0	0	
09A	0	320	0	0	0	0	0	
10A	0	317	0	0	0	0	0	
11A	0	364	0	0	0	0	0	
12P	0	368	0	0	0	0	0	
01P	0	370	0	0	0	0	0	
02P	0	437	0	0	0	0	0	
03P	0	442	0	0	0	0	0	
04P	0	470	0	0	0	0	0	
05P	0	519	0	0	0	0	0	
06P	0	330	0	0	0	0	0	
07P	0	253	0	0	0	0	0	
08P	0	193	0	0	0	0	0	
09P	0	139	0	0	0	0	0	
10P	0	75	0	0	0	0	0	
11P	0	40	0	0	0	0	0	
TOT	0	5450	28	0	0	0	0	

STATE OF CONNECTICUT
DEPARTMENT OF TRANSPORTATION
BUREAU OF POLICY AND PLANNING
PLANNING INVENTORY AND DATA

TRAFFIC RECORDER DATA

TOWN OF OLD SAYBROOK		ROUTE 95						DIRECTION S
SB ON RAMP FROM ROUTE 9 SB (C BOWLES HWY)		SUN	MON	TUE	WED	THU	FRI	SAT
DAY	DATE	0	0	06/14/2011	06/15/2011	06/16/2011	0	0
TYPE	HOUR	2011 ADT = 2700		ACF = NA				

12A		0	0	0	19	16	0	0
01A		0	0	0	12	12	0	0
02A		0	0	0	8	13	0	0
03A		0	0	0	12	11	0	0
04A		0	0	0	11	13	0	0
05A		0	0	0	33	42	0	0
06A		0	0	0	131	136	0	0
07A		0	0	214	226	0	0	0
08A		0	0	225	287	0	0	0
09A		0	0	185	234	0	0	0
10A		0	0	174	218	0	0	0
11A		0	0	202	202	0	0	0
12P		0	0	218	192	0	0	0
01P		0	0	140	167	0	0	0
02P		0	0	199	179	0	0	0
03P		0	0	191	195	0	0	0
04P		0	0	227	242	0	0	0
05P		0	0	228	250	0	0	0
06P		0	0	163	182	0	0	0
07P		0	0	77	102	0	0	0
08P		0	0	69	92	0	0	0
09P		0	0	55	64	0	0	0
10P		0	0	55	66	0	0	0
11P		0	0	31	37	0	0	0
TOT		0	0	2653	3161	243	0	0

STATE OF CONNECTICUT
DEPARTMENT OF TRANSPORTATION
BUREAU OF POLICY AND PLANNING
PLANNING INVENTORY AND DATA

TRAFFIC RECORDER DATA

TOWN OF OLD SAYBROOK	ROUTE 95							DIRECTION S
SB OFF RAMP TO ROUTE 9 NB (EXIT 69)	SUN	MON	TUE	WED	THU	FRI	SAT	
DAY	0	05/16/2011	05/17/2011	05/18/2011	05/19/2011	0	0	
DATE								
TYPE								
HOUR								
	2011 ADT = 11300		ACF = 0.97					

12A	0	0	99	109	117	0	0	
01A	0	0	42	46	38	0	0	
02A	0	0	34	23	37	0	0	
03A	0	0	36	33	29	0	0	
04A	0	0	63	57	0	0	0	
05A	0	0	283	288	0	0	0	
06A	0	699	696	687	0	0	0	
07A	0	989	971	965	0	0	0	
08A	0	876	877	873	0	0	0	
09A	0	619	607	606	0	0	0	
10A	0	579	575	574	0	0	0	
11A	0	572	572	573	0	0	0	
12P	0	557	551	552	0	0	0	
01P	0	759	766	762	0	0	0	
02P	0	831	832	836	0	0	0	
03P	0	1005	1008	1023	0	0	0	
04P	0	1100	1131	1132	0	0	0	
05P	0	1228	1211	1272	0	0	0	
06P	0	774	782	758	0	0	0	
07P	0	569	527	458	0	0	0	
08P	0	477	460	469	0	0	0	
09P	0	407	460	406	0	0	0	
10P	0	224	256	256	0	0	0	
11P	0	198	194	190	0	0	0	
TOT	0	12463	13033	12948	221	0	0	

STATE OF CONNECTICUT
DEPARTMENT OF TRANSPORTATION
BUREAU OF POLICY AND PLANNING
PLANNING INVENTORY AND DATA

TRAFFIC RECORDER DATA

TOWN OF OLD SAYBROOK		ROUTE 95						DIRECTION N
NB OFF RAMP TO ROUTE 9 NB (EXIT 69)		SUN	MON	TUE	WED	THU	FRI	SAT
DAY	DATE	0	05/16/2011	05/17/2011	05/18/2011	05/19/2011	0	0
TYPE	HOUR	2011 ADT = 2200		ACF = NA				

12A		0	0	13	8	9	0	0
01A		0	0	4	5	5	0	0
02A		0	0	5	4	8	0	0
03A		0	0	6	12	4	0	0
04A		0	0	6	4	0	0	0
05A		0	0	25	24	0	0	0
06A		0	83	62	69	0	0	0
07A		0	150	141	118	0	0	0
08A		0	152	173	131	0	0	0
09A		0	113	119	141	0	0	0
10A		0	124	128	147	0	0	0
11A		0	137	160	159	0	0	0
12P		0	171	157	150	0	0	0
01P		0	149	164	184	0	0	0
02P		0	184	192	202	0	0	0
03P		0	215	217	224	0	0	0
04P		0	214	221	241	0	0	0
05P		0	226	242	247	0	0	0
06P		0	147	124	136	0	0	0
07P		0	88	81	102	0	0	0
08P		0	67	73	65	0	0	0
09P		0	45	47	50	0	0	0
10P		0	26	27	36	0	0	0
11P		0	19	24	20	0	0	0
TOT		0	2310	2411	2479	26	0	0

STATE OF CONNECTICUT
DEPARTMENT OF TRANSPORTATION
BUREAU OF POLICY AND PLANNING
PLANNING INVENTORY AND DATA

TRAFFIC RECORDER DATA

TOWN OF OLD SAYBROOK		ROUTE 95						DIRECTION N
NB ON RAMP FROM ROUTE 9 SB		SUN	MON	TUE	WED	THU	FRI	SAT
DAY	DATE	0	0	06/14/2011	06/15/2011	06/16/2011	0	0
TYPE	HOUR	2011 ADT = 10200		ACF = NA				

12A		0	0	0	80	98	0	0
01A		0	0	0	30	37	0	0
02A		0	0	0	23	31	0	0
03A		0	0	0	24	40	0	0
04A		0	0	0	85	68	0	0
05A		0	0	0	214	235	0	0
06A		0	0	0	621	576	0	0
07A		0	0	742	790	0	0	0
08A		0	0	773	812	0	0	0
09A		0	0	656	729	0	0	0
10A		0	0	573	764	0	0	0
11A		0	0	561	721	0	0	0
12P		0	0	580	732	0	0	0
01P		0	0	527	678	0	0	0
02P		0	0	589	651	0	0	0
03P		0	0	813	903	0	0	0
04P		0	0	992	1071	0	0	0
05P		0	0	973	1063	0	0	0
06P		0	0	615	710	0	0	0
07P		0	0	348	432	0	0	0
08P		0	0	334	329	0	0	0
09P		0	0	220	253	0	0	0
10P		0	0	151	192	0	0	0
11P		0	0	96	113	0	0	0
TOT		0	0	9543	12020	1085	0	0

STATE OF CONNECTICUT
DEPARTMENT OF TRANSPORTATION
BUREAU OF POLICY AND PLANNING
PLANNING INVENTORY AND DATA

TRAFFIC RECORDER DATA

TOWN OF OLD SAYBROOK	ROUTE 95						DIRECTION S	
SB OFF RAMP TO OLD STATE ROAD (EXIT 69)	SUN	MON	TUE	WED	THU	FRI	SAT	
DAY	0	05/16/2011	05/17/2011	05/18/2011	05/19/2011	0	0	
DATE								
TYPE								
HOUR								
	2011 ADT = 600	ACF = NA						

12A	0	0	2	3	3	0	0	
01A	0	0	4	2	1	0	0	
02A	0	0	0	2	0	0	0	
03A	0	0	2	0	0	0	0	
04A	0	0	3	0	0	0	0	
05A	0	0	2	4	0	0	0	
06A	0	22	25	29	0	0	0	
07A	0	46	45	47	0	0	0	
08A	0	47	44	47	0	0	0	
09A	0	34	51	62	0	0	0	
10A	0	43	38	36	0	0	0	
11A	0	50	56	44	0	0	0	
12P	0	50	35	46	0	0	0	
01P	0	36	43	38	0	0	0	
02P	0	43	44	59	0	0	0	
03P	0	59	52	53	0	0	0	
04P	0	61	63	49	0	0	0	
05P	0	54	52	64	0	0	0	
06P	0	37	38	52	0	0	0	
07P	0	25	32	31	0	0	0	
08P	0	18	21	17	0	0	0	
09P	0	12	10	16	0	0	0	
10P	0	4	8	4	0	0	0	
11P	0	3	2	5	0	0	0	
TOT	0	644	672	710	4	0	0	

STATE OF CONNECTICUT
DEPARTMENT OF TRANSPORTATION
BUREAU OF POLICY AND PLANNING
PLANNING INVENTORY AND DATA

TRAFFIC RECORDER DATA

TOWN OF OLD SAYBROOK	ROUTE 95							DIRECTION S
SB OFF RAMP TO ROUTE 166 (EXIT 66)	SUN	MON	TUE	WED	THU	FRI	SAT	
DAY	0	0	0	06/04/2008	06/05/2008	0	0	
DATE								
TYPE								
HOUR								
	2008 ADT = 1800		ACF = NA					

12A	0	0	0	0	9	0	0	
01A	0	0	0	0	7	0	0	
02A	0	0	0	4	2	0	0	
03A	0	0	0	4	4	0	0	
04A	0	0	0	13	0	0	0	
05A	0	0	0	28	0	0	0	
06A	0	0	0	52	0	0	0	
07A	0	0	0	123	0	0	0	
08A	0	0	0	142	0	0	0	
09A	0	0	0	129	0	0	0	
10A	0	0	0	128	0	0	0	
11A	0	0	0	113	0	0	0	
12P	0	0	0	140	0	0	0	
01P	0	0	0	153	0	0	0	
02P	0	0	0	146	0	0	0	
03P	0	0	0	151	0	0	0	
04P	0	0	0	154	0	0	0	
05P	0	0	0	175	0	0	0	
06P	0	0	0	149	0	0	0	
07P	0	0	0	51	0	0	0	
08P	0	0	0	59	0	0	0	
09P	0	0	0	46	0	0	0	
10P	0	0	0	36	0	0	0	
11P	0	0	0	22	0	0	0	
TOT	0	0	0	2018	22	0	0	

STATE OF CONNECTICUT
DEPARTMENT OF TRANSPORTATION
BUREAU OF POLICY AND PLANNING
PLANNING INVENTORY AND DATA

TRAFFIC RECORDER DATA

TOWN OF OLD SAYBROOK	ROUTE 95							DIRECTION S
SB ON RAMP FROM ROUTE 166	SUN	MON	TUE	WED	THU	FRI	SAT	
DAY	0	0	0	06/04/2008	06/05/2008	0	0	
DATE								
TYPE								
HOUR								
	2008 ADT = 2600		ACF = NA					

12A	0	0	0	0	14	0	0	
01A	0	0	0	0	6	0	0	
02A	0	0	0	4	3	0	0	
03A	0	0	0	2	6	0	0	
04A	0	0	0	16	0	0	0	
05A	0	0	0	45	0	0	0	
06A	0	0	0	82	0	0	0	
07A	0	0	0	153	0	0	0	
08A	0	0	0	207	0	0	0	
09A	0	0	0	155	0	0	0	
10A	0	0	0	148	0	0	0	
11A	0	0	0	170	0	0	0	
12P	0	0	0	189	0	0	0	
01P	0	0	0	210	0	0	0	
02P	0	0	0	240	0	0	0	
03P	0	0	0	246	0	0	0	
04P	0	0	0	247	0	0	0	
05P	0	0	0	237	0	0	0	
06P	0	0	0	144	0	0	0	
07P	0	0	0	108	0	0	0	
08P	0	0	0	99	0	0	0	
09P	0	0	0	79	0	0	0	
10P	0	0	0	54	0	0	0	
11P	0	0	0	14	0	0	0	
TOT	0	0	0	2849	29	0	0	

STATE OF CONNECTICUT
DEPARTMENT OF TRANSPORTATION
BUREAU OF POLICY AND PLANNING
PLANNING INVENTORY AND DATA

TRAFFIC RECORDER DATA

TOWN OF OLD SAYBROOK
NB ON RAMP FROM ROUTE 166

ROUTE 95

DIRECTION N

DAY	SUN	MON	TUE	WED	THU	FRI	SAT
DATE	0	0	0	06/04/2008	06/05/2008	0	0
TYPE							
HOUR							
	2008 ADT = 1700		ACF = NA				

12A	0	0	0	0	13	0	0
01A	0	0	0	0	2	0	0
02A	0	0	0	5	1	0	0
03A	0	0	0	5	2	0	0
04A	0	0	0	6	0	0	0
05A	0	0	0	27	0	0	0
06A	0	0	0	70	0	0	0
07A	0	0	0	119	0	0	0
08A	0	0	0	116	0	0	0
09A	0	0	0	82	0	0	0
10A	0	0	0	101	0	0	0
11A	0	0	0	114	0	0	0
12P	0	0	0	120	0	0	0
01P	0	0	0	131	0	0	0
02P	0	0	0	147	0	0	0
03P	0	0	0	169	0	0	0
04P	0	0	0	173	0	0	0
05P	0	0	0	148	0	0	0
06P	0	0	0	62	0	0	0
07P	0	0	0	62	0	0	0
08P	0	0	0	57	0	0	0
09P	0	0	0	64	0	0	0
10P	0	0	0	30	0	0	0
11P	0	0	0	22	0	0	0
TOT	0	0	0	1830	18	0	0

STATE OF CONNECTICUT
DEPARTMENT OF TRANSPORTATION
BUREAU OF POLICY AND PLANNING
PLANNING INVENTORY AND DATA

TRAFFIC RECORDER DATA

TOWN OF OLD SAYBROOK

ROUTE 95

DIRECTION S

SB OFF RAMP TO ELM STREET (EXIT 67)

DAY	SUN	MON	TUE	WED	THU	FRI	SAT
DATE	0	0	0	06/11/2008	06/12/2008	0	0
TYPE							
HOUR							

2008 ADT = 3100

ACF = NA

12A	0	0	0	0	17	0	0
01A	0	0	0	0	8	0	0
02A	0	0	0	0	5	0	0
03A	0	0	0	0	2	0	0
04A	0	0	0	4	2	0	0
05A	0	0	0	50	0	0	0
06A	0	0	0	110	0	0	0
07A	0	0	0	279	0	0	0
08A	0	0	0	265	0	0	0
09A	0	0	0	215	0	0	0
10A	0	0	0	189	0	0	0
11A	0	0	0	227	0	0	0
12P	0	0	0	244	0	0	0
01P	0	0	0	210	0	0	0
02P	0	0	0	214	0	0	0
03P	0	0	0	281	0	0	0
04P	0	0	0	296	0	0	0
05P	0	0	0	317	0	0	0
06P	0	0	0	188	0	0	0
07P	0	0	0	128	0	0	0
08P	0	0	0	85	0	0	0
09P	0	0	0	72	0	0	0
10P	0	0	0	47	0	0	0
11P	0	0	0	21	0	0	0
TOT	0	0	0	3442	34	0	0

STATE OF CONNECTICUT
DEPARTMENT OF TRANSPORTATION
BUREAU OF POLICY AND PLANNING
PLANNING INVENTORY AND DATA

TRAFFIC RECORDER DATA

TOWN OF OLD SAYBROOK

ROUTE 95

DIRECTION N

NB ON RAMP FROM ELM STREET

DAY	SUN	MON	TUE	WED	THU	FRI	SAT
DATE	0	0	0	06/11/2008	06/12/2008	0	0
TYPE							
HOUR							

2008 ADT = 3000

ACF = NA

12A	0	0	0	0	9	0	0
01A	0	0	0	0	3	0	0
02A	0	0	0	0	0	0	0
03A	0	0	0	6	0	0	0
04A	0	0	0	6	0	0	0
05A	0	0	0	27	0	0	0
06A	0	0	0	95	0	0	0
07A	0	0	0	186	0	0	0
08A	0	0	0	163	0	0	0
09A	0	0	0	165	0	0	0
10A	0	0	0	187	0	0	0
11A	0	0	0	205	0	0	0
12P	0	0	0	240	0	0	0
01P	0	0	0	279	0	0	0
02P	0	0	0	265	0	0	0
03P	0	0	0	300	0	0	0
04P	0	0	0	359	0	0	0
05P	0	0	0	339	0	0	0
06P	0	0	0	176	0	0	0
07P	0	0	0	120	0	0	0
08P	0	0	0	120	0	0	0
09P	0	0	0	68	0	0	0
10P	0	0	0	32	0	0	0
11P	0	0	0	20	0	0	0
TOT	0	0	0	3358	12	0	0

STATE OF CONNECTICUT
DEPARTMENT OF TRANSPORTATION
BUREAU OF POLICY AND PLANNING
PLANNING INVENTORY AND DATA

TRAFFIC RECORDER DATA

TOWN OF OLD SAYBROOK	ROUTE 95							DIRECTION S
SB ON RAMP FROM ROUTE 154 SB	SUN	MON	TUE	WED	THU	FRI	SAT	
DAY	0	0	0	06/11/2008	06/12/2008	0	0	
DATE								
TYPE								
HOUR								
	2008 ADT = 1300		ACF = NA					

12A	0	0	0	0	4	0	0	
01A	0	0	0	0	3	0	0	
02A	0	0	0	0	0	0	0	
03A	0	0	0	0	1	0	0	
04A	0	0	0	4	5	0	0	
05A	0	0	0	16	0	0	0	
06A	0	0	0	40	0	0	0	
07A	0	0	0	123	0	0	0	
08A	0	0	0	97	0	0	0	
09A	0	0	0	99	0	0	0	
10A	0	0	0	76	0	0	0	
11A	0	0	0	90	0	0	0	
12P	0	0	0	100	0	0	0	
01P	0	0	0	82	0	0	0	
02P	0	0	0	104	0	0	0	
03P	0	0	0	99	0	0	0	
04P	0	0	0	169	0	0	0	
05P	0	0	0	147	0	0	0	
06P	0	0	0	78	0	0	0	
07P	0	0	0	42	0	0	0	
08P	0	0	0	32	0	0	0	
09P	0	0	0	20	0	0	0	
10P	0	0	0	16	0	0	0	
11P	0	0	0	2	0	0	0	
TOT	0	0	0	1436	13	0	0	

STATE OF CONNECTICUT
DEPARTMENT OF TRANSPORTATION
BUREAU OF POLICY AND PLANNING
PLANNING INVENTORY AND DATA

TRAFFIC RECORDER DATA

TOWN OF OLD SAYBROOK		ROUTE 95						DIRECTION S
SB ON RAMP FROM ROUTE 154 NB		SUN	MON	TUE	WED	THU	FRI	SAT
DAY	DATE	0	0	0	06/11/2008	06/12/2008	0	0
TYPE	HOUR	2008 ADT = 2200		ACF = NA		*****		
12A		0	0	0	0	12	0	0
01A		0	0	0	0	14	0	0
02A		0	0	0	0	5	0	0
03A		0	0	0	0	7	0	0
04A		0	0	0	4	6	0	0
05A		0	0	0	6	0	0	0
06A		0	0	0	48	0	0	0
07A		0	0	0	128	0	0	0
08A		0	0	0	126	0	0	0
09A		0	0	0	133	0	0	0
10A		0	0	0	120	0	0	0
11A		0	0	0	161	0	0	0
12P		0	0	0	168	0	0	0
01P		0	0	0	175	0	0	0
02P		0	0	0	203	0	0	0
03P		0	0	0	234	0	0	0
04P		0	0	0	233	0	0	0
05P		0	0	0	265	0	0	0
06P		0	0	0	128	0	0	0
07P		0	0	0	99	0	0	0
08P		0	0	0	83	0	0	0
09P		0	0	0	58	0	0	0
10P		0	0	0	41	0	0	0
11P		0	0	0	29	0	0	0
TOT		0	0	0	2442	44	0	0

STATE OF CONNECTICUT
DEPARTMENT OF TRANSPORTATION
BUREAU OF POLICY AND PLANNING
PLANNING INVENTORY AND DATA

TRAFFIC RECORDER DATA

TOWN OF OLD SAYBROOK	ROUTE 95							DIRECTION N
NB OFF RAMP TO ROUTE 154 (EXIT 67)	SUN	MON	TUE	WED	THU	FRI	SAT	
DAY	0	0	0	06/11/2008	06/12/2008	0	0	
DATE								
TYPE								
HOUR								
	2008 ADT = 4200		ACF = NA					

12A	0	0	0	0	15	0	0	
01A	0	0	0	0	17	0	0	
02A	0	0	0	7	8	0	0	
03A	0	0	0	7	0	0	0	
04A	0	0	0	18	0	0	0	
05A	0	0	0	51	0	0	0	
06A	0	0	0	157	0	0	0	
07A	0	0	0	333	0	0	0	
08A	0	0	0	371	0	0	0	
09A	0	0	0	322	0	0	0	
10A	0	0	0	281	0	0	0	
11A	0	0	0	317	0	0	0	
12P	0	0	0	360	0	0	0	
01P	0	0	0	291	0	0	0	
02P	0	0	0	336	0	0	0	
03P	0	0	0	367	0	0	0	
04P	0	0	0	409	0	0	0	
05P	0	0	0	348	0	0	0	
06P	0	0	0	201	0	0	0	
07P	0	0	0	172	0	0	0	
08P	0	0	0	146	0	0	0	
09P	0	0	0	88	0	0	0	
10P	0	0	0	49	0	0	0	
11P	0	0	0	35	0	0	0	
TOT	0	0	0	4666	40	0	0	

STATE OF CONNECTICUT
DEPARTMENT OF TRANSPORTATION
BUREAU OF POLICY AND PLANNING
PLANNING INVENTORY AND DATA

TRAFFIC RECORDER DATA

TOWN OF OLD SAYBROOK	ROUTE 95						DIRECTION S
SB OFF RAMP TO SR628 (X68 SPRING BROOK RD)	SUN	MON	TUE	WED	THU	FRI	SAT
DAY	0	0	0	06/11/2008	06/12/2008	0	0
DATE							
TYPE							
HOUR							
	2008 ADT = 4600		ACF = NA				

12A	0	0	0	0	17	0	0
01A	0	0	0	0	9	0	0
02A	0	0	0	0	6	0	0
03A	0	0	0	0	7	0	0
04A	0	0	0	38	0	0	0
05A	0	0	0	119	0	0	0
06A	0	0	0	250	0	0	0
07A	0	0	0	362	0	0	0
08A	0	0	0	413	0	0	0
09A	0	0	0	340	0	0	0
10A	0	0	0	318	0	0	0
11A	0	0	0	344	0	0	0
12P	0	0	0	346	0	0	0
01P	0	0	0	333	0	0	0
02P	0	0	0	383	0	0	0
03P	0	0	0	355	0	0	0
04P	0	0	0	350	0	0	0
05P	0	0	0	386	0	0	0
06P	0	0	0	215	0	0	0
07P	0	0	0	159	0	0	0
08P	0	0	0	155	0	0	0
09P	0	0	0	86	0	0	0
10P	0	0	0	43	0	0	0
11P	0	0	0	25	0	0	0
TOT	0	0	0	5020	39	0	0

STATE OF CONNECTICUT
DEPARTMENT OF TRANSPORTATION
BUREAU OF POLICY AND PLANNING
PLANNING INVENTORY AND DATA

TRAFFIC RECORDER DATA

TOWN OF OLD SAYBROOK		ROUTE 95						DIRECTION N
NB ON RAMP FROM US1 (BOSTON POST ROAD)		SUN	MON	TUE	WED	THU	FRI	SAT
DAY	DATE	0	0	0	06/11/2008	06/12/2008	0	0
TYPE	HOUR	2008 ADT = 5000		ACF = NA				

12A		0	0	0	0	26	0	0
01A		0	0	0	0	12	0	0
02A		0	0	0	0	7	0	0
03A		0	0	0	3	0	0	0
04A		0	0	0	16	0	0	0
05A		0	0	0	71	0	0	0
06A		0	0	0	128	0	0	0
07A		0	0	0	250	0	0	0
08A		0	0	0	310	0	0	0
09A		0	0	0	321	0	0	0
10A		0	0	0	315	0	0	0
11A		0	0	0	364	0	0	0
12P		0	0	0	367	0	0	0
01P		0	0	0	395	0	0	0
02P		0	0	0	444	0	0	0
03P		0	0	0	450	0	0	0
04P		0	0	0	467	0	0	0
05P		0	0	0	527	0	0	0
06P		0	0	0	353	0	0	0
07P		0	0	0	260	0	0	0
08P		0	0	0	216	0	0	0
09P		0	0	0	146	0	0	0
10P		0	0	0	70	0	0	0
11P		0	0	0	42	0	0	0
TOT		0	0	0	5515	45	0	0

STATE OF CONNECTICUT
DEPARTMENT OF TRANSPORTATION
BUREAU OF POLICY AND PLANNING
PLANNING INVENTORY AND DATA

TRAFFIC RECORDER DATA

TOWN OF OLD SAYBROOK		ROUTE 95						DIRECTION S
SB ON RAMP FROM ROUTE 9 SB (C BOWLES HWY)		SUN	MON	TUE	WED	THU	FRI	SAT
DAY	DATE	0	06/23/2008	06/24/2008	06/25/2008	06/26/2008	0	0
TYPE	HOUR	2008 ADT = 3000		ACF = NA				

12A		0	0	10	16	17	0	0
01A		0	0	13	9	7	0	0
02A		0	12	6	9	0	0	0
03A		0	2	5	8	0	0	0
04A		0	13	10	14	0	0	0
05A		0	44	37	48	0	0	0
06A		0	131	145	126	0	0	0
07A		0	200	216	211	0	0	0
08A		0	244	270	247	0	0	0
09A		0	202	243	249	0	0	0
10A		0	205	238	282	0	0	0
11A		0	202	227	280	0	0	0
12P		0	221	222	265	0	0	0
01P		0	211	226	202	0	0	0
02P		0	193	208	247	0	0	0
03P		0	227	246	257	0	0	0
04P		0	246	236	281	0	0	0
05P		0	232	232	257	0	0	0
06P		0	134	172	203	0	0	0
07P		0	89	94	126	0	0	0
08P		0	52	73	82	0	0	0
09P		0	51	74	76	0	0	0
10P		0	33	54	57	0	0	0
11P		0	25	27	23	0	0	0
TOT		0	2969	3284	3575	24	0	0

STATE OF CONNECTICUT
DEPARTMENT OF TRANSPORTATION
BUREAU OF POLICY AND PLANNING
PLANNING INVENTORY AND DATA

TRAFFIC RECORDER DATA

TOWN OF OLD SAYBROOK		ROUTE 95						DIRECTION N
NB OFF RAMP TO ROUTE 9 NB (EXIT 69)		SUN	MON	TUE	WED	THU	FRI	SAT
DAY	DATE	0	0	0	06/11/2008	06/12/2008	06/13/2008	0
TYPE	HOUR	2008 ADT = 2700		ACF = NA				

12A		0	0	0	0	14	15	0
01A		0	0	0	0	9	10	0
02A		0	0	0	0	5	1	0
03A		0	0	0	0	3	7	0
04A		0	0	0	6	4	8	0
05A		0	0	0	15	24	0	0
06A		0	0	0	83	83	0	0
07A		0	0	0	133	142	0	0
08A		0	0	0	170	180	0	0
09A		0	0	0	137	166	0	0
10A		0	0	0	152	188	0	0
11A		0	0	0	157	176	0	0
12P		0	0	0	173	193	0	0
01P		0	0	0	205	206	0	0
02P		0	0	0	226	247	0	0
03P		0	0	0	244	244	0	0
04P		0	0	0	295	317	0	0
05P		0	0	0	260	283	0	0
06P		0	0	0	194	173	0	0
07P		0	0	0	118	130	0	0
08P		0	0	0	122	108	0	0
09P		0	0	0	67	70	0	0
10P		0	0	0	39	57	0	0
11P		0	0	0	23	29	0	0
TOT		0	0	0	2819	3051	41	0

STATE OF CONNECTICUT
DEPARTMENT OF TRANSPORTATION
BUREAU OF POLICY AND PLANNING
PLANNING INVENTORY AND DATA

TRAFFIC RECORDER DATA

TOWN OF OLD SAYBROOK		ROUTE 95						DIRECTION N
NB ON RAMP FROM ROUTE 9 SB		SUN	MON	TUE	WED	THU	FRI	SAT
DAY	DATE	0	06/23/2008	06/24/2008	06/25/2008	06/26/2008	0	0
TYPE	HOUR	2008 ADT = 11600		ACF = NA				

12A		0	0	66	102	81	0	0
01A		0	0	54	47	54	0	0
02A		0	52	34	45	0	0	0
03A		0	45	37	47	0	0	0
04A		0	76	109	87	0	0	0
05A		0	252	307	303	0	0	0
06A		0	518	562	572	0	0	0
07A		0	831	891	944	0	0	0
08A		0	820	855	1010	0	0	0
09A		0	783	800	1055	0	0	0
10A		0	699	809	1291	0	0	0
11A		0	697	735	1176	0	0	0
12P		0	720	689	939	0	0	0
01P		0	662	721	717	0	0	0
02P		0	731	689	857	0	0	0
03P		0	838	897	951	0	0	0
04P		0	969	1093	1116	0	0	0
05P		0	973	1099	1151	0	0	0
06P		0	607	699	715	0	0	0
07P		0	420	404	448	0	0	0
08P		0	282	309	347	0	0	0
09P		0	250	246	344	0	0	0
10P		0	167	172	224	0	0	0
11P		0	101	133	145	0	0	0
TOT		0	11493	12410	14633	135	0	0

STATE OF CONNECTICUT
DEPARTMENT OF TRANSPORTATION
BUREAU OF POLICY AND PLANNING
PLANNING INVENTORY AND DATA

TRAFFIC RECORDER DATA

TOWN OF OLD SAYBROOK	ROUTE 95						DIRECTION S
SB OFF RAMP TO OLD STATE ROAD (EXIT 69)	SUN	MON	TUE	WED	THU	FRI	SAT
DAY	0	0	0	06/11/2008	06/12/2008	06/13/2008	0
DATE							
TYPE							
HOUR							
	2008 ADT = 600		ACF = NA				

12A	0	0	0	0	4	2	0
01A	0	0	0	0	4	2	0
02A	0	0	0	0	1	2	0
03A	0	0	0	0	1	2	0
04A	0	0	0	0	0	6	0
05A	0	0	0	6	4	0	0
06A	0	0	0	14	15	0	0
07A	0	0	0	38	34	0	0
08A	0	0	0	54	59	0	0
09A	0	0	0	47	40	0	0
10A	0	0	0	43	54	0	0
11A	0	0	0	42	38	0	0
12P	0	0	0	40	34	0	0
01P	0	0	0	33	42	0	0
02P	0	0	0	47	40	0	0
03P	0	0	0	65	52	0	0
04P	0	0	0	65	52	0	0
05P	0	0	0	71	71	0	0
06P	0	0	0	40	35	0	0
07P	0	0	0	24	44	0	0
08P	0	0	0	23	21	0	0
09P	0	0	0	13	21	0	0
10P	0	0	0	11	12	0	0
11P	0	0	0	3	1	0	0
TOT	0	0	0	679	679	14	0

STATE OF CONNECTICUT
DEPARTMENT OF TRANSPORTATION
BUREAU OF POLICY AND PLANNING
PLANNING INVENTORY AND DATA

TRAFFIC RECORDER DATA

TOWN OF OLD SAYBROOK	ROUTE 95						DIRECTION S	
SB OFF RAMP TO ROUTE 9 NB (EXIT 69)	SUN	MON	TUE	WED	THU	FRI	SAT	
DAY	0	06/23/2008	06/24/2008	06/25/2008	06/26/2008	0	0	
DATE								
TYPE								
HOUR								
	2008 ADT = 11000		ACF = NA					

12A	0	0	78	103	94	0	0	
01A	0	0	52	67	57	0	0	
02A	0	47	50	41	0	0	0	
03A	0	42	66	38	0	0	0	
04A	0	89	74	71	0	0	0	
05A	0	254	272	266	0	0	0	
06A	0	744	699	688	0	0	0	
07A	0	973	919	942	0	0	0	
08A	0	901	878	920	0	0	0	
09A	0	641	678	641	0	0	0	
10A	0	618	519	613	0	0	0	
11A	0	574	579	643	0	0	0	
12P	0	587	618	617	0	0	0	
01P	0	649	648	734	0	0	0	
02P	0	734	697	986	0	0	0	
03P	0	855	897	1196	0	0	0	
04P	0	920	727	1294	0	0	0	
05P	0	777	947	1176	0	0	0	
06P	0	548	626	713	0	0	0	
07P	0	351	396	536	0	0	0	
08P	0	312	388	506	0	0	0	
09P	0	265	350	462	0	0	0	
10P	0	166	244	241	0	0	0	
11P	0	146	140	162	0	0	0	
TOT	0	11193	11542	13656	151	0	0	

STATE OF CONNECTICUT
DEPARTMENT OF TRANSPORTATION
BUREAU OF POLICY AND PLANNING
PLANNING INVENTORY AND DATA

TRAFFIC RECORDER DATA

TOWN OF OLD LYME	ROUTE 95						DIRECTION S
SB ON RAMP FROM ROUTE 156 & US1	SUN	MON	TUE	WED	THU	FRI	SAT
DAY	0	06/09/2014	06/10/2014	06/11/2014	0	0	0
DATE							
TYPE							
HOUR							
	2014 ADT = 8000	ACF = NA					

12A	0	0	13	26	0	0	0
01A	0	0	24	7	0	0	0
02A	0	0	23	6	0	0	0
03A	0	0	14	13	0	0	0
04A	0	49	50	0	0	0	0
05A	0	224	214	0	0	0	0
06A	0	466	479	0	0	0	0
07A	0	746	714	0	0	0	0
08A	0	696	693	0	0	0	0
09A	0	567	570	0	0	0	0
10A	0	591	582	0	0	0	0
11A	0	577	580	0	0	0	0
12P	0	543	536	0	0	0	0
01P	0	580	576	0	0	0	0
02P	0	629	627	0	0	0	0
03P	0	663	673	0	0	0	0
04P	0	681	696	0	0	0	0
05P	0	598	586	0	0	0	0
06P	0	451	446	0	0	0	0
07P	0	310	318	0	0	0	0
08P	0	201	209	0	0	0	0
09P	0	143	151	0	0	0	0
10P	0	67	69	0	0	0	0
11P	0	37	45	0	0	0	0
TOT	0	8819	8888	52	0	0	0

STATE OF CONNECTICUT
DEPARTMENT OF TRANSPORTATION
BUREAU OF POLICY AND PLANNING
PLANNING INVENTORY AND DATA

TRAFFIC RECORDER DATA

TOWN OF OLD LYME		ROUTE 95						DIRECTION N
NB OFF RAMP TO ROUTE 156 & US1 (EXIT 70)		SUN	MON	TUE	WED	THU	FRI	SAT
DAY	DATE	0	06/09/2014	06/10/2014	06/11/2014	0	0	0
TYPE	HOUR	2014 ADT = 7700		ACF = NA				

12A		0	0	51	46	0	0	0
01A		0	0	20	21	0	0	0
02A		0	0	6	5	0	0	0
03A		0	0	8	9	0	0	0
04A		0	0	19	27	0	0	0
05A		0	43	40	0	0	0	0
06A		0	190	189	0	0	0	0
07A		0	376	388	0	0	0	0
08A		0	454	447	0	0	0	0
09A		0	436	409	0	0	0	0
10A		0	479	458	0	0	0	0
11A		0	494	575	0	0	0	0
12P		0	536	496	0	0	0	0
01P		0	525	546	0	0	0	0
02P		0	530	635	0	0	0	0
03P		0	790	789	0	0	0	0
04P		0	987	922	0	0	0	0
05P		0	853	829	0	0	0	0
06P		0	559	544	0	0	0	0
07P		0	358	348	0	0	0	0
08P		0	338	342	0	0	0	0
09P		0	269	255	0	0	0	0
10P		0	138	140	0	0	0	0
11P		0	68	54	0	0	0	0
TOT		0	8423	8510	108	0	0	0

STATE OF CONNECTICUT
DEPARTMENT OF TRANSPORTATION
BUREAU OF POLICY AND PLANNING
PLANNING INVENTORY AND DATA

TRAFFIC RECORDER DATA

TOWN OF OLD LYME

ROUTE 95

DIRECTION S

SB OFF RAMP TO US1 (EXIT 70)

DAY	SUN	MON	TUE	WED	THU	FRI	SAT
DATE	0	06/09/2014	06/10/2014	06/11/2014	0	0	0
TYPE							
HOUR							

2014 ADT = 1800 ACF = NA

12A	0	0	10	9	0	0	0
01A	0	0	0	9	0	0	0
02A	0	0	6	4	0	0	0
03A	0	0	1	5	0	0	0
04A	0	3	7	0	0	0	0
05A	0	26	33	0	0	0	0
06A	0	63	74	0	0	0	0
07A	0	197	182	0	0	0	0
08A	0	145	164	0	0	0	0
09A	0	111	137	0	0	0	0
10A	0	111	117	0	0	0	0
11A	0	117	114	0	0	0	0
12P	0	138	156	0	0	0	0
01P	0	140	166	0	0	0	0
02P	0	150	161	0	0	0	0
03P	0	135	170	0	0	0	0
04P	0	131	178	0	0	0	0
05P	0	140	174	0	0	0	0
06P	0	91	111	0	0	0	0
07P	0	72	105	0	0	0	0
08P	0	42	50	0	0	0	0
09P	0	29	26	0	0	0	0
10P	0	9	21	0	0	0	0
11P	0	15	15	0	0	0	0
TOT	0	1865	2178	27	0	0	0

STATE OF CONNECTICUT
DEPARTMENT OF TRANSPORTATION
BUREAU OF POLICY AND PLANNING
PLANNING INVENTORY AND DATA

TRAFFIC RECORDER DATA

TOWN OF OLD LYME		ROUTE 95						DIRECTION N
NB ON RAMP FROM LYME STREET		SUN	MON	TUE	WED	THU	FRI	SAT
DAY	DATE	0	06/09/2014	06/10/2014	06/11/2014	0	0	0
TYPE	HOUR	2014 ADT = 1600		ACF = NA				

12A		0	0	4	5	0	0	0
01A		0	0	1	6	0	0	0
02A		0	0	3	2	0	0	0
03A		0	0	1	2	0	0	0
04A		0	0	4	5	0	0	0
05A		0	17	17	0	0	0	0
06A		0	63	69	0	0	0	0
07A		0	136	134	0	0	0	0
08A		0	122	137	0	0	0	0
09A		0	109	102	0	0	0	0
10A		0	91	107	0	0	0	0
11A		0	114	110	0	0	0	0
12P		0	103	117	0	0	0	0
01P		0	119	128	0	0	0	0
02P		0	154	170	0	0	0	0
03P		0	132	178	0	0	0	0
04P		0	125	175	0	0	0	0
05P		0	100	160	0	0	0	0
06P		0	80	121	0	0	0	0
07P		0	57	95	0	0	0	0
08P		0	31	56	0	0	0	0
09P		0	28	38	0	0	0	0
10P		0	15	23	0	0	0	0
11P		0	12	9	0	0	0	0
TOT		0	1608	1959	20	0	0	0

STATE OF CONNECTICUT
 DEPARTMENT OF TRANSPORTATION
 BUREAU OF POLICY AND PLANNING
 PLANNING INVENTORY AND DATA

TRAFFIC RECORDER DATA

TOWN OF OLD LYME	ROUTE 95						DIRECTION S
SB ON RAMP FROM FOUR MILE RIVER ROAD	SUN	MON	TUE	WED	THU	FRI	SAT
DAY							
DATE	0	06/09/2014	06/10/2014	06/11/2014	0	0	0
TYPE							
HOUR							
	2014 ADT = 1200		ACF = NA				

12A	0	0	6	11	0	0	0
01A	0	0	14	6	0	0	0
02A	0	0	8	10	0	0	0
03A	0	0	12	4	0	0	0
04A	0	6	11	0	0	0	0
05A	0	28	39	0	0	0	0
06A	0	70	76	0	0	0	0
07A	0	129	126	0	0	0	0
08A	0	107	110	0	0	0	0
09A	0	59	84	0	0	0	0
10A	0	63	73	0	0	0	0
11A	0	54	70	0	0	0	0
12P	0	63	87	0	0	0	0
01P	0	69	80	0	0	0	0
02P	0	100	71	0	0	0	0
03P	0	90	83	0	0	0	0
04P	0	97	109	0	0	0	0
05P	0	107	126	0	0	0	0
06P	0	64	45	0	0	0	0
07P	0	30	48	0	0	0	0
08P	0	25	26	0	0	0	0
09P	0	14	16	0	0	0	0
10P	0	9	7	0	0	0	0
11P	0	4	1	0	0	0	0
TOT	0	1188	1328	31	0	0	0

STATE OF CONNECTICUT
DEPARTMENT OF TRANSPORTATION
BUREAU OF POLICY AND PLANNING
PLANNING INVENTORY AND DATA

TRAFFIC RECORDER DATA

TOWN OF OLD LYME	ROUTE 95						DIRECTION N
NB OFF RAMP TO FOUR MILE RIVER RD(EXIT 71)	SUN	MON	TUE	WED	THU	FRI	SAT
DAY	0	06/09/2014	06/10/2014	06/11/2014	0	0	0
DATE							
TYPE							
HOUR							
	2014 ADT = 1000	ACF = NA					

12A	0	0	5	4	0	0	0
01A	0	0	3	1	0	0	0
02A	0	0	8	2	0	0	0
03A	0	0	3	6	0	0	0
04A	0	0	1	2	0	0	0
05A	0	16	17	0	0	0	0
06A	0	39	44	0	0	0	0
07A	0	88	86	0	0	0	0
08A	0	94	99	0	0	0	0
09A	0	66	69	0	0	0	0
10A	0	51	59	0	0	0	0
11A	0	70	73	0	0	0	0
12P	0	56	64	0	0	0	0
01P	0	73	74	0	0	0	0
02P	0	81	83	0	0	0	0
03P	0	93	90	0	0	0	0
04P	0	97	96	0	0	0	0
05P	0	96	99	0	0	0	0
06P	0	60	55	0	0	0	0
07P	0	49	45	0	0	0	0
08P	0	32	35	0	0	0	0
09P	0	10	29	0	0	0	0
10P	0	8	11	0	0	0	0
11P	0	7	6	0	0	0	0
TOT	0	1086	1154	15	0	0	0

STATE OF CONNECTICUT
DEPARTMENT OF TRANSPORTATION
BUREAU OF POLICY AND PLANNING
PLANNING INVENTORY AND DATA

TRAFFIC RECORDER DATA

TOWN OF OLD LYME	ROUTE 95						DIRECTION S
(A RAMP) SB ACC FR US 1 & RTE 156	SUN	MON	TUE	WED	THU	FRI	SAT
DAY							
DATE	0	06/09/2014	06/10/2014	06/11/2014	0	0	0
TYPE							
HOUR							
	2014 ADT = 4900		ACF = NA				

12A	0	0	13	0	0	0	0
01A	0	0	21	0	0	0	0
02A	0	0	17	0	0	0	0
03A	0	0	7	0	0	0	0
04A	0	27	31	0	0	0	0
05A	0	132	133	0	0	0	0
06A	0	299	285	0	0	0	0
07A	0	490	196	0	0	0	0
08A	0	464	54	0	0	0	0
09A	0	370	45	0	0	0	0
10A	0	397	15	0	0	0	0
11A	0	387	31	0	0	0	0
12P	0	332	16	0	0	0	0
01P	0	400	13	0	0	0	0
02P	0	412	15	0	0	0	0
03P	0	423	16	0	0	0	0
04P	0	367	8	0	0	0	0
05P	0	323	13	0	0	0	0
06P	0	209	14	0	0	0	0
07P	0	122	7	0	0	0	0
08P	0	96	5	0	0	0	0
09P	0	43	1	0	0	0	0
10P	0	29	0	0	0	0	0
11P	0	10	0	0	0	0	0
TOT	0	5332	956	0	0	0	0

STATE OF CONNECTICUT
DEPARTMENT OF TRANSPORTATION
BUREAU OF POLICY AND PLANNING
PLANNING INVENTORY AND DATA

TRAFFIC RECORDER DATA

TOWN OF OLD LYME

ROUTE 95

DIRECTION S

SB ON RAMP FROM ROUTE 156 & US1

DAY	SUN	MON	TUE	WED	THU	FRI	SAT
DATE	0	0	05/31/2011	06/01/2011	0	0	0
TYPE							
HOUR							

2011 ADT = 8500 ACF = NA

12A	0	0	0	24	0	0	0
01A	0	0	0	14	0	0	0
02A	0	0	0	8	0	0	0
03A	0	0	12	0	0	0	0
04A	0	0	46	0	0	0	0
05A	0	0	175	0	0	0	0
06A	0	0	449	0	0	0	0
07A	0	0	713	0	0	0	0
08A	0	0	717	0	0	0	0
09A	0	0	637	0	0	0	0
10A	0	0	616	0	0	0	0
11A	0	0	531	0	0	0	0
12P	0	0	577	0	0	0	0
01P	0	0	637	0	0	0	0
02P	0	0	694	0	0	0	0
03P	0	0	791	0	0	0	0
04P	0	0	763	0	0	0	0
05P	0	0	675	0	0	0	0
06P	0	0	472	0	0	0	0
07P	0	0	304	0	0	0	0
08P	0	0	252	0	0	0	0
09P	0	0	204	0	0	0	0
10P	0	0	65	0	0	0	0
11P	0	0	27	0	0	0	0
TOT	0	0	9357	46	0	0	0

STATE OF CONNECTICUT
DEPARTMENT OF TRANSPORTATION
BUREAU OF POLICY AND PLANNING
PLANNING INVENTORY AND DATA

TRAFFIC RECORDER DATA

TOWN OF OLD LYME

ROUTE 95

DIRECTION N

NB OFF RAMP TO ROUTE 156 & US1 (EXIT 70)

DAY	SUN	MON	TUE	WED	THU	FRI	SAT
DATE	0	0	05/31/2011	06/01/2011	0	0	0
TYPE							
HOUR							

2011 ADT = 8100

ACF = NA

12A	0	0	0	28	0	0	0
01A	0	0	0	12	0	0	0
02A	0	0	10	12	0	0	0
03A	0	0	9	0	0	0	0
04A	0	0	9	0	0	0	0
05A	0	0	48	0	0	0	0
06A	0	0	173	0	0	0	0
07A	0	0	374	0	0	0	0
08A	0	0	506	0	0	0	0
09A	0	0	528	0	0	0	0
10A	0	0	614	0	0	0	0
11A	0	0	611	0	0	0	0
12P	0	0	665	0	0	0	0
01P	0	0	585	0	0	0	0
02P	0	0	684	0	0	0	0
03P	0	0	765	0	0	0	0
04P	0	0	790	0	0	0	0
05P	0	0	892	0	0	0	0
06P	0	0	596	0	0	0	0
07P	0	0	409	0	0	0	0
08P	0	0	333	0	0	0	0
09P	0	0	226	0	0	0	0
10P	0	0	108	0	0	0	0
11P	0	0	63	0	0	0	0
TOT	0	0	8998	52	0	0	0

STATE OF CONNECTICUT
DEPARTMENT OF TRANSPORTATION
BUREAU OF POLICY AND PLANNING
PLANNING INVENTORY AND DATA

TRAFFIC RECORDER DATA

TOWN OF OLD LYME

ROUTE 95

DIRECTION S

SB OFF RAMP TO US1 (EXIT 70)

DAY	SUN	MON	TUE	WED	THU	FRI	SAT
DATE	0	05/16/2011	05/17/2011	0	0	0	0
TYPE							
HOUR							

2011 ADT = 1800 ACF = NA

12A	0	0	7	0	0	0	0
01A	0	0	8	0	0	0	0
02A	0	0	6	0	0	0	0
03A	0	7	0	0	0	0	0
04A	0	2	0	0	0	0	0
05A	0	28	0	0	0	0	0
06A	0	77	0	0	0	0	0
07A	0	173	0	0	0	0	0
08A	0	150	0	0	0	0	0
09A	0	113	0	0	0	0	0
10A	0	112	0	0	0	0	0
11A	0	109	0	0	0	0	0
12P	0	133	0	0	0	0	0
01P	0	139	0	0	0	0	0
02P	0	158	0	0	0	0	0
03P	0	174	0	0	0	0	0
04P	0	141	0	0	0	0	0
05P	0	172	0	0	0	0	0
06P	0	106	0	0	0	0	0
07P	0	42	0	0	0	0	0
08P	0	37	0	0	0	0	0
09P	0	33	0	0	0	0	0
10P	0	18	0	0	0	0	0
11P	0	13	0	0	0	0	0
TOT	0	1937	21	0	0	0	0

STATE OF CONNECTICUT
DEPARTMENT OF TRANSPORTATION
BUREAU OF POLICY AND PLANNING
PLANNING INVENTORY AND DATA

TRAFFIC RECORDER DATA

TOWN OF OLD LYME		ROUTE 95						DIRECTION N
NB ON RAMP FROM LYME STREET		SUN	MON	TUE	WED	THU	FRI	SAT
DAY	DATE	0	05/16/2011	05/17/2011	0	0	0	0
TYPE	HOUR	2011 ADT = 1600		ACF = NA				

12A		0	0	3	0	0	0	0
01A		0	3	1	0	0	0	0
02A		0	1	0	0	0	0	0
03A		0	6	0	0	0	0	0
04A		0	4	0	0	0	0	0
05A		0	16	0	0	0	0	0
06A		0	66	0	0	0	0	0
07A		0	136	0	0	0	0	0
08A		0	159	0	0	0	0	0
09A		0	114	0	0	0	0	0
10A		0	89	0	0	0	0	0
11A		0	100	0	0	0	0	0
12P		0	121	0	0	0	0	0
01P		0	99	0	0	0	0	0
02P		0	168	0	0	0	0	0
03P		0	157	0	0	0	0	0
04P		0	152	0	0	0	0	0
05P		0	135	0	0	0	0	0
06P		0	92	0	0	0	0	0
07P		0	47	0	0	0	0	0
08P		0	42	0	0	0	0	0
09P		0	40	0	0	0	0	0
10P		0	18	0	0	0	0	0
11P		0	5	0	0	0	0	0
TOT		0	1770	4	0	0	0	0

STATE OF CONNECTICUT
DEPARTMENT OF TRANSPORTATION
BUREAU OF POLICY AND PLANNING
PLANNING INVENTORY AND DATA

TRAFFIC RECORDER DATA

TOWN OF OLD LYME	ROUTE 95							DIRECTION S
SB ON RAMP FROM FOUR MILE RIVER ROAD	SUN	MON	TUE	WED	THU	FRI	SAT	
DAY	0	05/16/2011	05/17/2011	0	0	0	0	
DATE								
TYPE								
HOUR								
	2011 ADT = 1100		ACF = NA					

12A	0	0	6	0	0	0	0	
01A	0	0	6	0	0	0	0	
02A	0	1	0	0	0	0	0	
03A	0	2	0	0	0	0	0	
04A	0	14	0	0	0	0	0	
05A	0	13	0	0	0	0	0	
06A	0	78	0	0	0	0	0	
07A	0	131	0	0	0	0	0	
08A	0	102	0	0	0	0	0	
09A	0	54	0	0	0	0	0	
10A	0	51	0	0	0	0	0	
11A	0	62	0	0	0	0	0	
12P	0	71	0	0	0	0	0	
01P	0	71	0	0	0	0	0	
02P	0	66	0	0	0	0	0	
03P	0	79	0	0	0	0	0	
04P	0	105	0	0	0	0	0	
05P	0	117	0	0	0	0	0	
06P	0	73	0	0	0	0	0	
07P	0	80	0	0	0	0	0	
08P	0	35	0	0	0	0	0	
09P	0	12	0	0	0	0	0	
10P	0	9	0	0	0	0	0	
11P	0	4	0	0	0	0	0	
TOT	0	1230	12	0	0	0	0	

STATE OF CONNECTICUT
DEPARTMENT OF TRANSPORTATION
BUREAU OF POLICY AND PLANNING
PLANNING INVENTORY AND DATA

TRAFFIC RECORDER DATA

TOWN OF OLD LYME	ROUTE 95							DIRECTION N
NB OFF RAMP TO FOUR MILE RIVER RD(EXIT 71)	SUN	MON	TUE	WED	THU	FRI	SAT	
DAY	0	05/16/2011	05/17/2011	0	0	0	0	
DATE								
TYPE								
HOUR								
	2011 ADT = 1100		ACF = NA					

12A	0	0	9	0	0	0	0	
01A	0	0	1	0	0	0	0	
02A	0	3	0	0	0	0	0	
03A	0	3	0	0	0	0	0	
04A	0	1	0	0	0	0	0	
05A	0	12	0	0	0	0	0	
06A	0	41	0	0	0	0	0	
07A	0	83	0	0	0	0	0	
08A	0	95	0	0	0	0	0	
09A	0	59	0	0	0	0	0	
10A	0	54	0	0	0	0	0	
11A	0	40	0	0	0	0	0	
12P	0	68	0	0	0	0	0	
01P	0	50	0	0	0	0	0	
02P	0	69	0	0	0	0	0	
03P	0	81	0	0	0	0	0	
04P	0	88	0	0	0	0	0	
05P	0	87	0	0	0	0	0	
06P	0	64	0	0	0	0	0	
07P	0	149	0	0	0	0	0	
08P	0	54	0	0	0	0	0	
09P	0	31	0	0	0	0	0	
10P	0	19	0	0	0	0	0	
11P	0	10	0	0	0	0	0	
TOT	0	1161	10	0	0	0	0	

STATE OF CONNECTICUT
DEPARTMENT OF TRANSPORTATION
BUREAU OF POLICY AND PLANNING
PLANNING INVENTORY AND DATA

TRAFFIC RECORDER DATA

TOWN OF OLD LYME

ROUTE 95

DIRECTION S

SB ON RAMP FROM ROUTE 156 & US1

DAY	SUN	MON	TUE	WED	THU	FRI	SAT
DATE	0	0	0	06/11/2008	06/12/2008	0	0
TYPE							
HOUR							

2008 ADT = 8900

ACF = NA

12A	0	0	0	0	15	0	0
01A	0	0	0	0	17	0	0
02A	0	0	0	0	6	0	0
03A	0	0	0	0	11	0	0
04A	0	0	0	49	0	0	0
05A	0	0	0	155	0	0	0
06A	0	0	0	436	0	0	0
07A	0	0	0	718	0	0	0
08A	0	0	0	784	0	0	0
09A	0	0	0	562	0	0	0
10A	0	0	0	543	0	0	0
11A	0	0	0	540	0	0	0
12P	0	0	0	610	0	0	0
01P	0	0	0	528	0	0	0
02P	0	0	0	627	0	0	0
03P	0	0	0	823	0	0	0
04P	0	0	0	1216	0	0	0
05P	0	0	0	923	0	0	0
06P	0	0	0	425	0	0	0
07P	0	0	0	331	0	0	0
08P	0	0	0	262	0	0	0
09P	0	0	0	164	0	0	0
10P	0	0	0	67	0	0	0
11P	0	0	0	36	0	0	0
TOT	0	0	0	9799	49	0	0

STATE OF CONNECTICUT
DEPARTMENT OF TRANSPORTATION
BUREAU OF POLICY AND PLANNING
PLANNING INVENTORY AND DATA

TRAFFIC RECORDER DATA

TOWN OF OLD LYME

ROUTE 95

DIRECTION N

NB OFF RAMP TO ROUTE 156 & US1 (EXIT 70)

DAY	SUN	MON	TUE	WED	THU	FRI	SAT
DATE	0	0	0	06/11/2008	06/12/2008	0	0
TYPE							
HOUR							

2008 ADT = 7800

ACF = NA

12A	0	0	0	0	56	0	0
01A	0	0	0	0	15	0	0
02A	0	0	0	0	12	0	0
03A	0	0	0	5	0	0	0
04A	0	0	0	15	0	0	0
05A	0	0	0	50	0	0	0
06A	0	0	0	165	0	0	0
07A	0	0	0	389	0	0	0
08A	0	0	0	503	0	0	0
09A	0	0	0	484	0	0	0
10A	0	0	0	531	0	0	0
11A	0	0	0	613	0	0	0
12P	0	0	0	588	0	0	0
01P	0	0	0	618	0	0	0
02P	0	0	0	636	0	0	0
03P	0	0	0	682	0	0	0
04P	0	0	0	831	0	0	0
05P	0	0	0	848	0	0	0
06P	0	0	0	491	0	0	0
07P	0	0	0	381	0	0	0
08P	0	0	0	329	0	0	0
09P	0	0	0	259	0	0	0
10P	0	0	0	142	0	0	0
11P	0	0	0	73	0	0	0
TOT	0	0	0	8633	83	0	0

STATE OF CONNECTICUT
DEPARTMENT OF TRANSPORTATION
BUREAU OF POLICY AND PLANNING
PLANNING INVENTORY AND DATA

TRAFFIC RECORDER DATA

TOWN OF OLD LYME

ROUTE 95

DIRECTION S

SB OFF RAMP TO US1 (EXIT 70)

DAY	SUN	MON	TUE	WED	THU	FRI	SAT
DATE	0	0	0	06/11/2008	06/12/2008	0	0
TYPE							
HOUR							

2008 ADT = 1700

ACF = NA

12A	0	0	0	0	11	0	0
01A	0	0	0	0	4	0	0
02A	0	0	0	0	2	0	0
03A	0	0	0	0	4	0	0
04A	0	0	0	6	0	0	0
05A	0	0	0	20	0	0	0
06A	0	0	0	67	0	0	0
07A	0	0	0	173	0	0	0
08A	0	0	0	191	0	0	0
09A	0	0	0	115	0	0	0
10A	0	0	0	121	0	0	0
11A	0	0	0	122	0	0	0
12P	0	0	0	135	0	0	0
01P	0	0	0	127	0	0	0
02P	0	0	0	143	0	0	0
03P	0	0	0	93	0	0	0
04P	0	0	0	51	0	0	0
05P	0	0	0	146	0	0	0
06P	0	0	0	102	0	0	0
07P	0	0	0	79	0	0	0
08P	0	0	0	70	0	0	0
09P	0	0	0	55	0	0	0
10P	0	0	0	20	0	0	0
11P	0	0	0	17	0	0	0
TOT	0	0	0	1853	21	0	0

STATE OF CONNECTICUT
 DEPARTMENT OF TRANSPORTATION
 BUREAU OF POLICY AND PLANNING
 PLANNING INVENTORY AND DATA

TRAFFIC RECORDER DATA

TOWN OF OLD LYME

ROUTE 95

DIRECTION N

NB ON RAMP FROM LYME STREET

DAY	SUN	MON	TUE	WED	THU	FRI	SAT
DATE	0	0	0	06/11/2008	06/12/2008	0	0
TYPE							
HOUR							

2008 ADT = 1700 ACF = NA

12A	0	0	0	0	8	0	0
01A	0	0	0	0	1	0	0
02A	0	0	0	0	1	0	0
03A	0	0	0	3	0	0	0
04A	0	0	0	5	0	0	0
05A	0	0	0	12	0	0	0
06A	0	0	0	69	0	0	0
07A	0	0	0	146	0	0	0
08A	0	0	0	136	0	0	0
09A	0	0	0	109	0	0	0
10A	0	0	0	106	0	0	0
11A	0	0	0	114	0	0	0
12P	0	0	0	123	0	0	0
01P	0	0	0	122	0	0	0
02P	0	0	0	151	0	0	0
03P	0	0	0	184	0	0	0
04P	0	0	0	155	0	0	0
05P	0	0	0	143	0	0	0
06P	0	0	0	98	0	0	0
07P	0	0	0	68	0	0	0
08P	0	0	0	77	0	0	0
09P	0	0	0	42	0	0	0
10P	0	0	0	32	0	0	0
11P	0	0	0	7	0	0	0
TOT	0	0	0	1902	10	0	0

STATE OF CONNECTICUT
 DEPARTMENT OF TRANSPORTATION
 BUREAU OF POLICY AND PLANNING
 PLANNING INVENTORY AND DATA

TRAFFIC RECORDER DATA

TOWN OF OLD LYME

ROUTE 95

DIRECTION S

SB ON RAMP FROM FOUR MILE RIVER ROAD

DAY	SUN	MON	TUE	WED	THU	FRI	SAT
DATE	0	0	0	06/11/2008	06/12/2008	0	0
TYPE							
HOUR							

2008 ADT = 1300

ACF = NA

12A	0	0	0	0	11	0	0
01A	0	0	0	0	9	0	0
02A	0	0	0	0	2	0	0
03A	0	0	0	11	0	0	0
04A	0	0	0	8	0	0	0
05A	0	0	0	25	0	0	0
06A	0	0	0	68	0	0	0
07A	0	0	0	111	0	0	0
08A	0	0	0	106	0	0	0
09A	0	0	0	65	0	0	0
10A	0	0	0	73	0	0	0
11A	0	0	0	94	0	0	0
12P	0	0	0	68	0	0	0
01P	0	0	0	58	0	0	0
02P	0	0	0	70	0	0	0
03P	0	0	0	139	0	0	0
04P	0	0	0	191	0	0	0
05P	0	0	0	126	0	0	0
06P	0	0	0	58	0	0	0
07P	0	0	0	40	0	0	0
08P	0	0	0	31	0	0	0
09P	0	0	0	18	0	0	0
10P	0	0	0	6	0	0	0
11P	0	0	0	6	0	0	0
TOT	0	0	0	1372	22	0	0

STATE OF CONNECTICUT
DEPARTMENT OF TRANSPORTATION
BUREAU OF POLICY AND PLANNING
PLANNING INVENTORY AND DATA

TRAFFIC RECORDER DATA

TOWN OF OLD LYME

ROUTE 95

DIRECTION N

NB OFF RAMP TO FOUR MILE RIVER RD(EXIT 71)

DAY	SUN	MON	TUE	WED	THU	FRI	SAT
DATE	0	0	0	06/11/2008	06/12/2008	0	0
TYPE							
HOUR							

2008 ADT = 1000

ACF = NA

12A	0	0	0	0	11	0	0
01A	0	0	0	0	6	0	0
02A	0	0	0	0	3	0	0
03A	0	0	0	1	0	0	0
04A	0	0	0	4	0	0	0
05A	0	0	0	13	0	0	0
06A	0	0	0	41	0	0	0
07A	0	0	0	91	0	0	0
08A	0	0	0	101	0	0	0
09A	0	0	0	50	0	0	0
10A	0	0	0	58	0	0	0
11A	0	0	0	59	0	0	0
12P	0	0	0	68	0	0	0
01P	0	0	0	75	0	0	0
02P	0	0	0	83	0	0	0
03P	0	0	0	99	0	0	0
04P	0	0	0	95	0	0	0
05P	0	0	0	70	0	0	0
06P	0	0	0	59	0	0	0
07P	0	0	0	42	0	0	0
08P	0	0	0	41	0	0	0
09P	0	0	0	25	0	0	0
10P	0	0	0	17	0	0	0
11P	0	0	0	14	0	0	0
TOT	0	0	0	1106	20	0	0

STATE OF CONNECTICUT
DEPARTMENT OF TRANSPORTATION
BUREAU OF POLICY AND PLANNING
PLANNING INVENTORY AND DATA

TRAFFIC RECORDER DATA

TOWN OF EAST LYME	ROUTE 95						DIRECTION S	
SB OFF RAMP TO FOUR MILE RIVER RD(EXIT 71)	SUN	MON	TUE	WED	THU	FRI	SAT	
DAY	0	0	06/03/2014	06/04/2014	06/05/2014	0	0	
DATE	0	0	06/03/2014	06/04/2014	06/05/2014	0	0	
TYPE								
HOUR								
	2014 ADT = 2500		ACF = NA					

12A	0	0	0	16	16	0	0	
01A	0	0	0	15	13	0	0	
02A	0	0	0	4	10	0	0	
03A	0	0	0	11	8	0	0	
04A	0	0	0	18	7	0	0	
05A	0	0	68	47	0	0	0	
06A	0	0	118	136	0	0	0	
07A	0	0	198	193	0	0	0	
08A	0	0	200	182	0	0	0	
09A	0	0	135	136	0	0	0	
10A	0	0	128	115	0	0	0	
11A	0	0	135	149	0	0	0	
12P	0	0	146	168	0	0	0	
01P	0	0	170	172	0	0	0	
02P	0	0	155	177	0	0	0	
03P	0	0	156	223	0	0	0	
04P	0	0	257	306	0	0	0	
05P	0	0	203	280	0	0	0	
06P	0	0	161	153	0	0	0	
07P	0	0	126	106	0	0	0	
08P	0	0	103	140	0	0	0	
09P	0	0	57	80	0	0	0	
10P	0	0	32	52	0	0	0	
11P	0	0	27	23	0	0	0	
TOT	0	0	2575	2902	54	0	0	

STATE OF CONNECTICUT
DEPARTMENT OF TRANSPORTATION
BUREAU OF POLICY AND PLANNING
PLANNING INVENTORY AND DATA

TRAFFIC RECORDER DATA

TOWN OF EAST LYME		ROUTE 95						DIRECTION N
NB ON RAMP FROM FOUR MILE RIVER ROAD		SUN	MON	TUE	WED	THU	FRI	SAT
DAY	DATE	0	06/09/2014	06/10/2014	06/11/2014	0	0	0
TYPE	HOUR	2014 ADT = 2400		ACF = NA				

12A		0	0	7	12	0	0	0
01A		0	0	3	5	0	0	0
02A		0	0	13	53	0	0	0
03A		0	0	57	8	0	0	0
04A		0	0	28	24	0	0	0
05A		0	67	47	0	0	0	0
06A		0	136	142	0	0	0	0
07A		0	227	233	0	0	0	0
08A		0	237	237	0	0	0	0
09A		0	159	166	0	0	0	0
10A		0	154	148	0	0	0	0
11A		0	144	144	0	0	0	0
12P		0	161	173	0	0	0	0
01P		0	147	135	0	0	0	0
02P		0	154	155	0	0	0	0
03P		0	192	210	0	0	0	0
04P		0	204	213	0	0	0	0
05P		0	202	262	0	0	0	0
06P		0	107	134	0	0	0	0
07P		0	61	68	0	0	0	0
08P		0	45	63	0	0	0	0
09P		0	36	41	0	0	0	0
10P		0	25	21	0	0	0	0
11P		0	9	20	0	0	0	0
TOT		0	2467	2720	102	0	0	0

STATE OF CONNECTICUT
DEPARTMENT OF TRANSPORTATION
BUREAU OF POLICY AND PLANNING
PLANNING INVENTORY AND DATA

TRAFFIC RECORDER DATA

TOWN OF EAST LYME	ROUTE 95						DIRECTION S
SB ON RAMP FROM SSR 449 (ROCKY NECK CON)	SUN	MON	TUE	WED	THU	FRI	SAT
DAY	0	0	06/03/2014	06/04/2014	06/05/2014	0	0
DATE	0	0	06/03/2014	06/04/2014	06/05/2014	0	0
TYPE							
HOUR							
	2014 ADT = 3300		ACF = NA				

12A	0	0	0	8	11	0	0
01A	0	0	0	7	5	0	0
02A	0	0	0	7	7	0	0
03A	0	0	0	7	16	0	0
04A	0	0	0	26	12	0	0
05A	0	0	88	82	0	0	0
06A	0	0	230	229	0	0	0
07A	0	0	333	324	0	0	0
08A	0	0	240	218	0	0	0
09A	0	0	198	192	0	0	0
10A	0	0	172	169	0	0	0
11A	0	0	166	160	0	0	0
12P	0	0	183	181	0	0	0
01P	0	0	215	169	0	0	0
02P	0	0	222	189	0	0	0
03P	0	0	272	245	0	0	0
04P	0	0	354	325	0	0	0
05P	0	0	212	217	0	0	0
06P	0	0	159	137	0	0	0
07P	0	0	120	104	0	0	0
08P	0	0	100	111	0	0	0
09P	0	0	52	62	0	0	0
10P	0	0	39	28	0	0	0
11P	0	0	29	22	0	0	0
TOT	0	0	3384	3219	51	0	0

STATE OF CONNECTICUT
DEPARTMENT OF TRANSPORTATION
BUREAU OF POLICY AND PLANNING
PLANNING INVENTORY AND DATA

TRAFFIC RECORDER DATA

TOWN OF EAST LYME	ROUTE 95						DIRECTION S
SB OFF RAMP TO SSR449 (X72 ROCKY NECK CON)	SUN	MON	TUE	WED	THU	FRI	SAT
DAY	0	06/02/2014	06/03/2014	06/04/2014	0	0	0
DATE							
TYPE							
HOUR							
	2014 ADT = 2000		ACF = NA				

12A	0	0	12	9	0	0	0
01A	0	0	3	1	0	0	0
02A	0	0	5	3	0	0	0
03A	0	0	11	3	0	0	0
04A	0	11	11	0	0	0	0
05A	0	18	32	0	0	0	0
06A	0	108	118	0	0	0	0
07A	0	142	166	0	0	0	0
08A	0	123	123	0	0	0	0
09A	0	104	114	0	0	0	0
10A	0	101	98	0	0	0	0
11A	0	120	110	0	0	0	0
12P	0	128	129	0	0	0	0
01P	0	102	127	0	0	0	0
02P	0	161	102	0	0	0	0
03P	0	129	81	0	0	0	0
04P	0	142	166	0	0	0	0
05P	0	208	185	0	0	0	0
06P	0	136	150	0	0	0	0
07P	0	94	95	0	0	0	0
08P	0	60	54	0	0	0	0
09P	0	46	55	0	0	0	0
10P	0	44	51	0	0	0	0
11P	0	17	19	0	0	0	0
TOT	0	1994	2017	16	0	0	0

STATE OF CONNECTICUT
DEPARTMENT OF TRANSPORTATION
BUREAU OF POLICY AND PLANNING
PLANNING INVENTORY AND DATA

TRAFFIC RECORDER DATA

TOWN OF EAST LYME

ROUTE 95

DIRECTION N

NB ON RAMP FROM SSR 449 (ROCKY NECK CON)

DAY	SUN	MON	TUE	WED	THU	FRI	SAT
DATE	0	0	06/03/2014	06/04/2014	06/05/2014	0	0
TYPE							
HOUR							

2014 ADT = 2400

ACF = NA

12A	0	0	0	11	11	0	0
01A	0	0	0	7	7	0	0
02A	0	0	0	3	4	0	0
03A	0	0	0	0	5	0	0
04A	0	0	0	12	13	0	0
05A	0	0	43	44	0	0	0
06A	0	0	148	126	0	0	0
07A	0	0	191	206	0	0	0
08A	0	0	196	161	0	0	0
09A	0	0	118	161	0	0	0
10A	0	0	116	93	0	0	0
11A	0	0	110	127	0	0	0
12P	0	0	136	130	0	0	0
01P	0	0	145	146	0	0	0
02P	0	0	199	213	0	0	0
03P	0	0	234	190	0	0	0
04P	0	0	196	188	0	0	0
05P	0	0	191	167	0	0	0
06P	0	0	105	114	0	0	0
07P	0	0	132	112	0	0	0
08P	0	0	63	86	0	0	0
09P	0	0	70	43	0	0	0
10P	0	0	53	57	0	0	0
11P	0	0	36	39	0	0	0
TOT	0	0	2482	2436	40	0	0

STATE OF CONNECTICUT
DEPARTMENT OF TRANSPORTATION
BUREAU OF POLICY AND PLANNING
PLANNING INVENTORY AND DATA

TRAFFIC RECORDER DATA

TOWN OF EAST LYME	ROUTE 95						DIRECTION N
NB OFF RAMP TO SSR 449(X72 ROCKY NECK CON)	SUN	MON	TUE	WED	THU	FRI	SAT
DAY	0	06/09/2014	06/10/2014	06/11/2014	0	0	0
DATE							
TYPE							
HOUR							
	2014 ADT = 2800		ACF = NA				

12A	0	0	17	22	0	0	0
01A	0	0	11	9	0	0	0
02A	0	0	5	7	0	0	0
03A	0	0	6	2	0	0	0
04A	0	0	28	34	0	0	0
05A	0	97	93	0	0	0	0
06A	0	118	124	0	0	0	0
07A	0	173	177	0	0	0	0
08A	0	129	154	0	0	0	0
09A	0	154	163	0	0	0	0
10A	0	131	126	0	0	0	0
11A	0	156	168	0	0	0	0
12P	0	162	176	0	0	0	0
01P	0	157	158	0	0	0	0
02P	0	166	185	0	0	0	0
03P	0	206	212	0	0	0	0
04P	0	235	308	0	0	0	0
05P	0	264	290	0	0	0	0
06P	0	182	236	0	0	0	0
07P	0	92	123	0	0	0	0
08P	0	86	121	0	0	0	0
09P	0	65	88	0	0	0	0
10P	0	60	62	0	0	0	0
11P	0	26	28	0	0	0	0
TOT	0	2659	3059	74	0	0	0

STATE OF CONNECTICUT
DEPARTMENT OF TRANSPORTATION
BUREAU OF POLICY AND PLANNING
PLANNING INVENTORY AND DATA

TRAFFIC RECORDER DATA

TOWN OF EAST LYME	ROUTE 95							DIRECTION S
SB ON RAMP FROM WEST SOCIETY ROAD	SUN	MON	TUE	WED	THU	FRI	SAT	
DAY	0	06/02/2014	06/03/2014	06/04/2014	06/05/2014	0	0	
DATE								
TYPE								
HOUR								
	2014 ADT = 700	ACF = NA						

12A	0	0	0	1	2	0	0	
01A	0	0	2	2	2	0	0	
02A	0	0	0	0	1	0	0	
03A	0	0	5	0	2	0	0	
04A	0	1	4	7	0	0	0	
05A	0	24	29	25	0	0	0	
06A	0	50	54	55	0	0	0	
07A	0	78	83	70	0	0	0	
08A	0	72	61	73	0	0	0	
09A	0	45	50	42	0	0	0	
10A	0	34	39	43	0	0	0	
11A	0	29	35	22	0	0	0	
12P	0	49	37	43	0	0	0	
01P	0	49	38	35	0	0	0	
02P	0	58	57	50	0	0	0	
03P	0	112	101	46	0	0	0	
04P	0	63	71	88	0	0	0	
05P	0	50	62	57	0	0	0	
06P	0	33	30	43	0	0	0	
07P	0	14	25	34	0	0	0	
08P	0	11	15	14	0	0	0	
09P	0	12	11	8	0	0	0	
10P	0	1	3	8	0	0	0	
11P	0	1	4	2	0	0	0	
TOT	0	786	816	768	7	0	0	

STATE OF CONNECTICUT
DEPARTMENT OF TRANSPORTATION
BUREAU OF POLICY AND PLANNING
PLANNING INVENTORY AND DATA

TRAFFIC RECORDER DATA

TOWN OF EAST LYME	ROUTE 95						DIRECTION S
SB OFF RAMP TO WEST SOCIETY RD (EXIT 73)	SUN	MON	TUE	WED	THU	FRI	SAT
DAY	0	06/02/2014	06/03/2014	06/04/2014	0	0	0
DATE							
TYPE							
HOUR							
	2014 ADT = 700		ACF = NA				

12A	0	0	4	10	0	0	0
01A	0	0	4	2	0	0	0
02A	0	0	2	1	0	0	0
03A	0	0	1	0	0	0	0
04A	0	1	3	0	0	0	0
05A	0	5	0	0	0	0	0
06A	0	14	9	0	0	0	0
07A	0	16	22	0	0	0	0
08A	0	20	19	0	0	0	0
09A	0	15	23	0	0	0	0
10A	0	23	31	0	0	0	0
11A	0	34	32	0	0	0	0
12P	0	43	35	0	0	0	0
01P	0	44	33	0	0	0	0
02P	0	40	96	0	0	0	0
03P	0	63	238	0	0	0	0
04P	0	80	76	0	0	0	0
05P	0	88	100	0	0	0	0
06P	0	59	50	0	0	0	0
07P	0	28	44	0	0	0	0
08P	0	41	40	0	0	0	0
09P	0	25	17	0	0	0	0
10P	0	4	11	0	0	0	0
11P	0	6	6	0	0	0	0
TOT	0	649	896	13	0	0	0

STATE OF CONNECTICUT
DEPARTMENT OF TRANSPORTATION
BUREAU OF POLICY AND PLANNING
PLANNING INVENTORY AND DATA

TRAFFIC RECORDER DATA

TOWN OF EAST LYME	ROUTE 95						DIRECTION N
NB OFF RAMP TO SOCIETY ROAD (EXIT 73)	SUN	MON	TUE	WED	THU	FRI	SAT
DAY	0	06/02/2014	06/03/2014	06/04/2014	0	0	0
DATE							
TYPE							
HOUR							
	2014 ADT = 600	ACF = NA					

12A	0	0	6	5	0	0	0
01A	0	0	6	5	0	0	0
02A	0	0	2	3	0	0	0
03A	0	0	5	3	0	0	0
04A	0	0	3	2	0	0	0
05A	0	7	2	0	0	0	0
06A	0	23	21	0	0	0	0
07A	0	26	28	0	0	0	0
08A	0	42	44	0	0	0	0
09A	0	32	31	0	0	0	0
10A	0	44	40	0	0	0	0
11A	0	33	35	0	0	0	0
12P	0	37	35	0	0	0	0
01P	0	38	37	0	0	0	0
02P	0	44	43	0	0	0	0
03P	0	57	55	0	0	0	0
04P	0	79	71	0	0	0	0
05P	0	75	69	0	0	0	0
06P	0	63	61	0	0	0	0
07P	0	24	29	0	0	0	0
08P	0	23	19	0	0	0	0
09P	0	11	16	0	0	0	0
10P	0	9	16	0	0	0	0
11P	0	3	13	0	0	0	0
TOT	0	670	687	18	0	0	0

STATE OF CONNECTICUT
DEPARTMENT OF TRANSPORTATION
BUREAU OF POLICY AND PLANNING
PLANNING INVENTORY AND DATA

TRAFFIC RECORDER DATA

TOWN OF EAST LYME

ROUTE 95

DIRECTION N

NB ON RAMP FROM SOCIETY ROAD

DAY	SUN	MON	TUE	WED	THU	FRI	SAT
DATE	0	06/02/2014	06/03/2014	06/04/2014	0	0	0
TYPE							
HOUR							

2014 ADT = 1000 ACF = NA

12A	0	0	0	2	0	0	0
01A	0	0	1	0	0	0	0
02A	0	0	0	1	0	0	0
03A	0	0	3	1	0	0	0
04A	0	20	18	19	0	0	0
05A	0	32	26	0	0	0	0
06A	0	86	91	0	0	0	0
07A	0	145	148	0	0	0	0
08A	0	97	101	0	0	0	0
09A	0	68	64	0	0	0	0
10A	0	65	68	0	0	0	0
11A	0	50	49	0	0	0	0
12P	0	64	60	0	0	0	0
01P	0	53	49	0	0	0	0
02P	0	66	66	0	0	0	0
03P	0	72	75	0	0	0	0
04P	0	66	65	0	0	0	0
05P	0	63	60	0	0	0	0
06P	0	39	46	0	0	0	0
07P	0	37	36	0	0	0	0
08P	0	28	25	0	0	0	0
09P	0	18	18	0	0	0	0
10P	0	19	33	0	0	0	0
11P	0	12	13	0	0	0	0
TOT	0	1100	1115	23	0	0	0

STATE OF CONNECTICUT
DEPARTMENT OF TRANSPORTATION
BUREAU OF POLICY AND PLANNING
PLANNING INVENTORY AND DATA

TRAFFIC RECORDER DATA

TOWN OF EAST LYME	ROUTE 95						DIRECTION S
SB ON RAMP FROM ROUTE 161 (FLANDERS ROAD)	SUN	MON	TUE	WED	THU	FRI	SAT
DAY	0	06/02/2014	06/03/2014	06/04/2014	0	0	0
DATE							
TYPE							
HOUR							
	2014 ADT = 2800		ACF = NA				

12A	0	0	11	9	0	0	0
01A	0	0	6	6	0	0	0
02A	0	0	6	4	0	0	0
03A	0	0	8	8	0	0	0
04A	0	21	14	0	0	0	0
05A	0	88	81	0	0	0	0
06A	0	179	177	0	0	0	0
07A	0	265	265	0	0	0	0
08A	0	244	249	0	0	0	0
09A	0	198	198	0	0	0	0
10A	0	171	177	0	0	0	0
11A	0	169	167	0	0	0	0
12P	0	223	227	0	0	0	0
01P	0	208	206	0	0	0	0
02P	0	224	216	0	0	0	0
03P	0	217	213	0	0	0	0
04P	0	205	203	0	0	0	0
05P	0	235	228	0	0	0	0
06P	0	159	159	0	0	0	0
07P	0	131	131	0	0	0	0
08P	0	86	87	0	0	0	0
09P	0	53	54	0	0	0	0
10P	0	27	26	0	0	0	0
11P	0	14	16	0	0	0	0
TOT	0	3117	3125	27	0	0	0

STATE OF CONNECTICUT
DEPARTMENT OF TRANSPORTATION
BUREAU OF POLICY AND PLANNING
PLANNING INVENTORY AND DATA

TRAFFIC RECORDER DATA

TOWN OF EAST LYME	ROUTE 95						DIRECTION S
SB OFF RAMP TO ROUTE 61 (EXIT 74)	SUN	MON	TUE	WED	THU	FRI	SAT
DAY	0	06/02/2014	06/03/2014	06/04/2014	0	0	0
DATE							
TYPE							
HOUR							
	2014 ADT = 4200		ACF = NA				

12A	0	0	29	30	0	0	0
01A	0	0	10	9	0	0	0
02A	0	0	8	7	0	0	0
03A	0	0	6	6	0	0	0
04A	0	29	20	0	0	0	0
05A	0	73	65	0	0	0	0
06A	0	145	131	0	0	0	0
07A	0	283	296	0	0	0	0
08A	0	274	245	0	0	0	0
09A	0	241	248	0	0	0	0
10A	0	254	238	0	0	0	0
11A	0	270	288	0	0	0	0
12P	0	278	280	0	0	0	0
01P	0	270	268	0	0	0	0
02P	0	314	321	0	0	0	0
03P	0	400	428	0	0	0	0
04P	0	436	445	0	0	0	0
05P	0	453	468	0	0	0	0
06P	0	269	270	0	0	0	0
07P	0	200	200	0	0	0	0
08P	0	181	174	0	0	0	0
09P	0	102	103	0	0	0	0
10P	0	85	74	0	0	0	0
11P	0	42	49	0	0	0	0
TOT	0	4599	4664	52	0	0	0

STATE OF CONNECTICUT
DEPARTMENT OF TRANSPORTATION
BUREAU OF POLICY AND PLANNING
PLANNING INVENTORY AND DATA

TRAFFIC RECORDER DATA

TOWN OF EAST LYME		ROUTE 95						DIRECTION N
NB OFF RAMP TO ROUTE 161(EXIT 74)		SUN	MON	TUE	WED	THU	FRI	SAT
DAY	DATE	0	06/02/2014	06/03/2014	06/04/2014	0	0	0
TYPE	HOUR	2014 ADT = 2900		ACF = NA				

12A		0	0	14	15	0	0	0
01A		0	0	5	12	0	0	0
02A		0	0	8	10	0	0	0
03A		0	0	8	3	0	0	0
04A		0	0	13	5	0	0	0
05A		0	51	50	0	0	0	0
06A		0	122	120	0	0	0	0
07A		0	212	114	0	0	0	0
08A		0	199	202	0	0	0	0
09A		0	186	184	0	0	0	0
10A		0	180	182	0	0	0	0
11A		0	220	218	0	0	0	0
12P		0	229	225	0	0	0	0
01P		0	210	207	0	0	0	0
02P		0	204	203	0	0	0	0
03P		0	305	246	0	0	0	0
04P		0	250	260	0	0	0	0
05P		0	271	276	0	0	0	0
06P		0	206	204	0	0	0	0
07P		0	142	150	0	0	0	0
08P		0	89	101	0	0	0	0
09P		0	70	88	0	0	0	0
10P		0	43	48	0	0	0	0
11P		0	33	31	0	0	0	0
TOT		0	3222	3157	45	0	0	0

STATE OF CONNECTICUT
 DEPARTMENT OF TRANSPORTATION
 BUREAU OF POLICY AND PLANNING
 PLANNING INVENTORY AND DATA

TRAFFIC RECORDER DATA

TOWN OF EAST LYME	ROUTE 95						DIRECTION N
NB ON RAMP FROM ROUTE 161(FLANDERS ROAD)	SUN	MON	TUE	WED	THU	FRI	SAT
DAY	0	0	06/03/2014	06/04/2014	06/05/2014	0	0
DATE	0	0	06/03/2014	06/04/2014	06/05/2014	0	0
TYPE							
HOUR							
	2014 ADT = 6400		ACF = NA				

12A	0	0	0	40	45	0	0
01A	0	0	0	17	15	0	0
02A	0	0	0	14	12	0	0
03A	0	0	0	14	13	0	0
04A	0	0	0	43	45	0	0
05A	0	0	131	138	0	0	0
06A	0	0	281	287	0	0	0
07A	0	0	504	499	0	0	0
08A	0	0	543	554	0	0	0
09A	0	0	468	470	0	0	0
10A	0	0	425	432	0	0	0
11A	0	0	402	420	0	0	0
12P	0	0	433	432	0	0	0
01P	0	0	415	430	0	0	0
02P	0	0	455	448	0	0	0
03P	0	0	526	519	0	0	0
04P	0	0	564	605	0	0	0
05P	0	0	561	542	0	0	0
06P	0	0	346	369	0	0	0
07P	0	0	318	320	0	0	0
08P	0	0	255	238	0	0	0
09P	0	0	182	169	0	0	0
10P	0	0	90	100	0	0	0
11P	0	0	47	43	0	0	0
TOT	0	0	6946	7143	130	0	0

STATE OF CONNECTICUT
DEPARTMENT OF TRANSPORTATION
BUREAU OF POLICY AND PLANNING
PLANNING INVENTORY AND DATA

TRAFFIC RECORDER DATA

TOWN OF EAST LYME	ROUTE 95						DIRECTION S
SB ON RAMP FROM US 1(BOSTON POST RD)	SUN	MON	TUE	WED	THU	FRI	SAT
DAY							
DATE	0	06/02/2014	06/03/2014	06/04/2014	0	0	0
TYPE							
HOUR							
	2014 ADT = 1200		ACF = NA				

12A	0	0	6	6	0	0	0
01A	0	0	2	3	0	0	0
02A	0	0	4	1	0	0	0
03A	0	0	4	2	0	0	0
04A	0	12	22	0	0	0	0
05A	0	46	48	0	0	0	0
06A	0	130	104	0	0	0	0
07A	0	129	131	0	0	0	0
08A	0	97	105	0	0	0	0
09A	0	77	75	0	0	0	0
10A	0	65	83	0	0	0	0
11A	0	66	68	0	0	0	0
12P	0	68	62	0	0	0	0
01P	0	79	64	0	0	0	0
02P	0	75	77	0	0	0	0
03P	0	95	109	0	0	0	0
04P	0	101	109	0	0	0	0
05P	0	125	120	0	0	0	0
06P	0	67	64	0	0	0	0
07P	0	56	28	0	0	0	0
08P	0	29	36	0	0	0	0
09P	0	26	19	0	0	0	0
10P	0	13	25	0	0	0	0
11P	0	12	12	0	0	0	0
TOT	0	1368	1377	12	0	0	0

STATE OF CONNECTICUT
DEPARTMENT OF TRANSPORTATION
BUREAU OF POLICY AND PLANNING
PLANNING INVENTORY AND DATA

TRAFFIC RECORDER DATA

TOWN OF EAST LYME	ROUTE 95							DIRECTION S
SB OFF RAMP TO US1 (EXIT 75)	SUN	MON	TUE	WED	THU	FRI	SAT	
DAY	0	06/02/2014	06/03/2014	06/04/2014	0	0	0	
DATE								
TYPE								
HOUR								
	2014 ADT = 6200		ACF = NA					

12A	0	0	59	29	0	0	0	
01A	0	0	13	21	0	0	0	
02A	0	0	23	14	0	0	0	
03A	0	0	17	14	0	0	0	
04A	0	58	54	0	0	0	0	
05A	0	161	173	0	0	0	0	
06A	0	193	194	0	0	0	0	
07A	0	348	343	0	0	0	0	
08A	0	325	335	0	0	0	0	
09A	0	325	321	0	0	0	0	
10A	0	332	336	0	0	0	0	
11A	0	382	380	0	0	0	0	
12P	0	367	372	0	0	0	0	
01P	0	410	417	0	0	0	0	
02P	0	467	461	0	0	0	0	
03P	0	619	607	0	0	0	0	
04P	0	737	733	0	0	0	0	
05P	0	745	752	0	0	0	0	
06P	0	437	427	0	0	0	0	
07P	0	304	303	0	0	0	0	
08P	0	250	250	0	0	0	0	
09P	0	186	180	0	0	0	0	
10P	0	79	86	0	0	0	0	
11P	0	70	60	0	0	0	0	
TOT	0	6795	6896	78	0	0	0	

STATE OF CONNECTICUT
DEPARTMENT OF TRANSPORTATION
BUREAU OF POLICY AND PLANNING
PLANNING INVENTORY AND DATA

TRAFFIC RECORDER DATA

TOWN OF EAST LYME

ROUTE 95

DIRECTION N

NB OFF RAMP TO US1 (EXIT 75)

DAY	SUN	MON	TUE	WED	THU	FRI	SAT
DATE	0	06/02/2014	06/03/2014	06/04/2014	0	0	0
TYPE							
HOUR							

2014 ADT = 1700 ACF = NA

12A	0	0	13	23	0	0	0
01A	0	0	7	8	0	0	0
02A	0	0	3	7	0	0	0
03A	0	0	4	9	0	0	0
04A	0	0	7	4	0	0	0
05A	0	17	20	0	0	0	0
06A	0	73	65	0	0	0	0
07A	0	99	99	0	0	0	0
08A	0	96	99	0	0	0	0
09A	0	114	110	0	0	0	0
10A	0	124	125	0	0	0	0
11A	0	116	114	0	0	0	0
12P	0	110	111	0	0	0	0
01P	0	102	108	0	0	0	0
02P	0	144	139	0	0	0	0
03P	0	153	155	0	0	0	0
04P	0	181	183	0	0	0	0
05P	0	186	189	0	0	0	0
06P	0	140	143	0	0	0	0
07P	0	79	84	0	0	0	0
08P	0	53	53	0	0	0	0
09P	0	53	53	0	0	0	0
10P	0	22	21	0	0	0	0
11P	0	11	15	0	0	0	0
TOT	0	1873	1920	51	0	0	0

STATE OF CONNECTICUT
DEPARTMENT OF TRANSPORTATION
BUREAU OF POLICY AND PLANNING
PLANNING INVENTORY AND DATA

TRAFFIC RECORDER DATA

TOWN OF EAST LYME		ROUTE 95						DIRECTION N
NB ON RAMP FROM US1 (BOSTON POST RD)		SUN	MON	TUE	WED	THU	FRI	SAT
DAY	DATE	0	06/02/2014	06/03/2014	06/04/2014	0	0	0
TYPE	HOUR	2014 ADT = 4600		ACF = NA				

12A		0	0	11	11	0	0	0
01A		0	0	5	9	0	0	0
02A		0	0	4	5	0	0	0
03A		0	0	12	8	0	0	0
04A		0	0	35	30	0	0	0
05A		0	104	93	0	0	0	0
06A		0	257	251	0	0	0	0
07A		0	507	500	0	0	0	0
08A		0	390	404	0	0	0	0
09A		0	355	352	0	0	0	0
10A		0	297	293	0	0	0	0
11A		0	265	265	0	0	0	0
12P		0	306	306	0	0	0	0
01P		0	306	309	0	0	0	0
02P		0	287	305	0	0	0	0
03P		0	366	363	0	0	0	0
04P		0	389	395	0	0	0	0
05P		0	378	376	0	0	0	0
06P		0	267	262	0	0	0	0
07P		0	192	192	0	0	0	0
08P		0	174	171	0	0	0	0
09P		0	100	100	0	0	0	0
10P		0	69	64	0	0	0	0
11P		0	44	43	0	0	0	0
TOT		0	5053	5111	63	0	0	0

STATE OF CONNECTICUT
DEPARTMENT OF TRANSPORTATION
BUREAU OF POLICY AND PLANNING
PLANNING INVENTORY AND DATA

TRAFFIC RECORDER DATA

TOWN OF EAST LYME	ROUTE 95							DIRECTION S
(A RAMP) SB EXIT TO WEST SOCIETY RD	SUN	MON	TUE	WED	THU	FRI	SAT	
DAY	0	06/02/2014	06/03/2014	0	0	0	0	
DATE								
TYPE								
HOUR								
	2014 ADT = 1100		ACF = NA					

12A	0	0	9	0	0	0	0	
01A	0	0	4	0	0	0	0	
02A	0	0	2	0	0	0	0	
03A	0	0	0	0	0	0	0	
04A	0	1	0	0	0	0	0	
05A	0	6	0	0	0	0	0	
06A	0	16	0	0	0	0	0	
07A	0	17	0	0	0	0	0	
08A	0	25	0	0	0	0	0	
09A	0	16	0	0	0	0	0	
10A	0	36	0	0	0	0	0	
11A	0	48	0	0	0	0	0	
12P	0	69	0	0	0	0	0	
01P	0	87	0	0	0	0	0	
02P	0	73	0	0	0	0	0	
03P	0	132	0	0	0	0	0	
04P	0	164	0	0	0	0	0	
05P	0	179	0	0	0	0	0	
06P	0	99	0	0	0	0	0	
07P	0	63	0	0	0	0	0	
08P	0	88	0	0	0	0	0	
09P	0	43	0	0	0	0	0	
10P	0	11	0	0	0	0	0	
11P	0	13	0	0	0	0	0	
TOT	0	1186	15	0	0	0	0	

STATE OF CONNECTICUT
DEPARTMENT OF TRANSPORTATION
BUREAU OF POLICY AND PLANNING
PLANNING INVENTORY AND DATA

TRAFFIC RECORDER DATA

TOWN OF EAST LYME	ROUTE 95							DIRECTION N
(A RAMP) NB I-95 EXIT TO RTE 161	SUN	MON	TUE	WED	THU	FRI	SAT	
DAY	0	06/02/2014	06/03/2014	0	0	0	0	
DATE								
TYPE								
HOUR								
	2014 ADT = 1900		ACF = NA					

12A	0	0	1	0	0	0	0	
01A	0	0	1	0	0	0	0	
02A	0	0	1	0	0	0	0	
03A	0	0	0	0	0	0	0	
04A	0	0	4	0	0	0	0	
05A	0	57	0	0	0	0	0	
06A	0	94	0	0	0	0	0	
07A	0	147	0	0	0	0	0	
08A	0	195	0	0	0	0	0	
09A	0	165	0	0	0	0	0	
10A	0	172	0	0	0	0	0	
11A	0	192	0	0	0	0	0	
12P	0	170	0	0	0	0	0	
01P	0	173	0	0	0	0	0	
02P	0	132	0	0	0	0	0	
03P	0	194	0	0	0	0	0	
04P	0	162	0	0	0	0	0	
05P	0	162	0	0	0	0	0	
06P	0	103	0	0	0	0	0	
07P	0	16	0	0	0	0	0	
08P	0	12	0	0	0	0	0	
09P	0	4	0	0	0	0	0	
10P	0	1	0	0	0	0	0	
11P	0	1	0	0	0	0	0	
TOT	0	2152	7	0	0	0	0	

STATE OF CONNECTICUT
DEPARTMENT OF TRANSPORTATION
BUREAU OF POLICY AND PLANNING
PLANNING INVENTORY AND DATA

TRAFFIC RECORDER DATA

TOWN OF EAST LYME	ROUTE 95						DIRECTION N
(A RAMP) NB ACC FR RTE 161	SUN	MON	TUE	WED	THU	FRI	SAT
DAY	0	06/02/2014	06/03/2014	06/04/2014	0	0	0
DATE							
TYPE							
HOUR							
	2014 ADT = 700		ACF = NA				

12A	0	0	0	3	0	0	0
01A	0	0	5	1	0	0	0
02A	0	0	0	0	0	0	0
03A	0	0	1	0	0	0	0
04A	0	0	1	2	0	0	0
05A	0	8	10	0	0	0	0
06A	0	15	13	0	0	0	0
07A	0	47	54	0	0	0	0
08A	0	48	33	0	0	0	0
09A	0	46	51	0	0	0	0
10A	0	69	60	0	0	0	0
11A	0	54	76	0	0	0	0
12P	0	61	51	0	0	0	0
01P	0	58	59	0	0	0	0
02P	0	73	62	0	0	0	0
03P	0	55	56	0	0	0	0
04P	0	54	62	0	0	0	0
05P	0	75	68	0	0	0	0
06P	0	61	32	0	0	0	0
07P	0	27	33	0	0	0	0
08P	0	23	9	0	0	0	0
09P	0	17	20	0	0	0	0
10P	0	7	6	0	0	0	0
11P	0	0	10	0	0	0	0
TOT	0	798	772	6	0	0	0

STATE OF CONNECTICUT
DEPARTMENT OF TRANSPORTATION
BUREAU OF POLICY AND PLANNING
PLANNING INVENTORY AND DATA

TRAFFIC RECORDER DATA

TOWN OF EAST LYME	ROUTE 95							DIRECTION S
SB OFF RAMP TO FOUR MILE RIVER RD(EXIT 71)	SUN	MON	TUE	WED	THU	FRI	SAT	
DAY	0	05/16/2011	05/17/2011	0	0	0	0	
DATE								
TYPE								
HOUR								
	2011 ADT = 2500		ACF = NA					

12A	0	0	26	0	0	0	0	
01A	0	0	18	0	0	0	0	
02A	0	11	0	0	0	0	0	
03A	0	9	0	0	0	0	0	
04A	0	8	0	0	0	0	0	
05A	0	35	0	0	0	0	0	
06A	0	120	0	0	0	0	0	
07A	0	194	0	0	0	0	0	
08A	0	203	0	0	0	0	0	
09A	0	136	0	0	0	0	0	
10A	0	117	0	0	0	0	0	
11A	0	134	0	0	0	0	0	
12P	0	134	0	0	0	0	0	
01P	0	162	0	0	0	0	0	
02P	0	170	0	0	0	0	0	
03P	0	251	0	0	0	0	0	
04P	0	282	0	0	0	0	0	
05P	0	221	0	0	0	0	0	
06P	0	158	0	0	0	0	0	
07P	0	97	0	0	0	0	0	
08P	0	82	0	0	0	0	0	
09P	0	68	0	0	0	0	0	
10P	0	53	0	0	0	0	0	
11P	0	54	0	0	0	0	0	
TOT	0	2699	44	0	0	0	0	

STATE OF CONNECTICUT
DEPARTMENT OF TRANSPORTATION
BUREAU OF POLICY AND PLANNING
PLANNING INVENTORY AND DATA

TRAFFIC RECORDER DATA

TOWN OF EAST LYME		ROUTE 95						DIRECTION N
NB ON RAMP FROM FOUR MILE RIVER ROAD		SUN	MON	TUE	WED	THU	FRI	SAT
DAY	DATE	0	05/16/2011	05/17/2011	0	0	0	0
TYPE	HOUR	2011 ADT = 2300		ACF = NA				

12A		0	0	11	0	0	0	0
01A		0	0	1	0	0	0	0
02A		0	5	0	0	0	0	0
03A		0	12	0	0	0	0	0
04A		0	18	0	0	0	0	0
05A		0	47	0	0	0	0	0
06A		0	112	0	0	0	0	0
07A		0	233	0	0	0	0	0
08A		0	235	0	0	0	0	0
09A		0	131	0	0	0	0	0
10A		0	144	0	0	0	0	0
11A		0	127	0	0	0	0	0
12P		0	150	0	0	0	0	0
01P		0	152	0	0	0	0	0
02P		0	134	0	0	0	0	0
03P		0	205	0	0	0	0	0
04P		0	281	0	0	0	0	0
05P		0	238	0	0	0	0	0
06P		0	139	0	0	0	0	0
07P		0	59	0	0	0	0	0
08P		0	50	0	0	0	0	0
09P		0	20	0	0	0	0	0
10P		0	17	0	0	0	0	0
11P		0	17	0	0	0	0	0
TOT		0	2526	12	0	0	0	0

STATE OF CONNECTICUT
DEPARTMENT OF TRANSPORTATION
BUREAU OF POLICY AND PLANNING
PLANNING INVENTORY AND DATA

TRAFFIC RECORDER DATA

TOWN OF EAST LYME

ROUTE 95

DIRECTION S

SB ON RAMP FROM SSR 449 (ROCKY NECK CON)

DAY	SUN	MON	TUE	WED	THU	FRI	SAT
DATE	0	0	0	05/18/2011	05/19/2011	0	0
TYPE							
HOUR							

2011 ADT = 3000 ACF = NA

12A	0	0	0	0	14	0	0
01A	0	0	0	13	6	0	0
02A	0	0	0	4	0	0	0
03A	0	0	0	8	0	0	0
04A	0	0	0	21	0	0	0
05A	0	0	0	75	0	0	0
06A	0	0	0	190	0	0	0
07A	0	0	0	267	0	0	0
08A	0	0	0	247	0	0	0
09A	0	0	0	153	0	0	0
10A	0	0	0	146	0	0	0
11A	0	0	0	181	0	0	0
12P	0	0	0	143	0	0	0
01P	0	0	0	197	0	0	0
02P	0	0	0	194	0	0	0
03P	0	0	0	229	0	0	0
04P	0	0	0	265	0	0	0
05P	0	0	0	206	0	0	0
06P	0	0	0	114	0	0	0
07P	0	0	0	127	0	0	0
08P	0	0	0	90	0	0	0
09P	0	0	0	50	0	0	0
10P	0	0	0	29	0	0	0
11P	0	0	0	34	0	0	0
TOT	0	0	0	2983	20	0	0

STATE OF CONNECTICUT
DEPARTMENT OF TRANSPORTATION
BUREAU OF POLICY AND PLANNING
PLANNING INVENTORY AND DATA

TRAFFIC RECORDER DATA

TOWN OF EAST LYME	ROUTE 95						DIRECTION S
SB OFF RAMP TO SSR449 (X72 ROCKY NECK CON)	SUN	MON	TUE	WED	THU	FRI	SAT
DAY	0	0	0	05/18/2011	05/19/2011	0	0
DATE	0	0	0	05/18/2011	05/19/2011	0	0
TYPE							
HOUR							
	2011 ADT = 2100		ACF = NA				

12A	0	0	0	0	6	0	0
01A	0	0	0	3	4	0	0
02A	0	0	0	2	0	0	0
03A	0	0	0	3	0	0	0
04A	0	0	0	15	0	0	0
05A	0	0	0	13	0	0	0
06A	0	0	0	121	0	0	0
07A	0	0	0	209	0	0	0
08A	0	0	0	122	0	0	0
09A	0	0	0	108	0	0	0
10A	0	0	0	95	0	0	0
11A	0	0	0	82	0	0	0
12P	0	0	0	107	0	0	0
01P	0	0	0	101	0	0	0
02P	0	0	0	146	0	0	0
03P	0	0	0	128	0	0	0
04P	0	0	0	174	0	0	0
05P	0	0	0	207	0	0	0
06P	0	0	0	127	0	0	0
07P	0	0	0	98	0	0	0
08P	0	0	0	69	0	0	0
09P	0	0	0	42	0	0	0
10P	0	0	0	53	0	0	0
11P	0	0	0	26	0	0	0
TOT	0	0	0	2051	10	0	0

STATE OF CONNECTICUT
DEPARTMENT OF TRANSPORTATION
BUREAU OF POLICY AND PLANNING
PLANNING INVENTORY AND DATA

TRAFFIC RECORDER DATA

TOWN OF EAST LYME	ROUTE 95						DIRECTION N
NB ON RAMP FROM SSR 449 (ROCKY NECK CON)	SUN	MON	TUE	WED	THU	FRI	SAT
DAY	0	0	0	05/18/2011	05/19/2011	0	0
DATE	0	0	0	05/18/2011	05/19/2011	0	0
TYPE							
HOUR							
	2011 ADT = 2400		ACF = NA				

12A	0	0	0	0	19	0	0
01A	0	0	0	8	11	0	0
02A	0	0	0	4	0	0	0
03A	0	0	0	4	0	0	0
04A	0	0	0	9	0	0	0
05A	0	0	0	32	0	0	0
06A	0	0	0	95	0	0	0
07A	0	0	0	256	0	0	0
08A	0	0	0	199	0	0	0
09A	0	0	0	108	0	0	0
10A	0	0	0	98	0	0	0
11A	0	0	0	98	0	0	0
12P	0	0	0	106	0	0	0
01P	0	0	0	127	0	0	0
02P	0	0	0	152	0	0	0
03P	0	0	0	211	0	0	0
04P	0	0	0	180	0	0	0
05P	0	0	0	209	0	0	0
06P	0	0	0	131	0	0	0
07P	0	0	0	99	0	0	0
08P	0	0	0	49	0	0	0
09P	0	0	0	43	0	0	0
10P	0	0	0	32	0	0	0
11P	0	0	0	62	0	0	0
TOT	0	0	0	2312	30	0	0

STATE OF CONNECTICUT
DEPARTMENT OF TRANSPORTATION
BUREAU OF POLICY AND PLANNING
PLANNING INVENTORY AND DATA

TRAFFIC RECORDER DATA

TOWN OF EAST LYME	ROUTE 95						DIRECTION N
NB OFF RAMP TO SSR 449(X72 ROCKY NECK CON)	SUN	MON	TUE	WED	THU	FRI	SAT
DAY	0	0	0	05/18/2011	05/19/2011	0	0
DATE	0	0	0	05/18/2011	05/19/2011	0	0
TYPE							
HOUR							
	2011 ADT = 2900		ACF = NA				

12A	0	0	0	0	16	0	0
01A	0	0	0	8	7	0	0
02A	0	0	0	7	0	0	0
03A	0	0	0	8	0	0	0
04A	0	0	0	10	0	0	0
05A	0	0	0	85	0	0	0
06A	0	0	0	154	0	0	0
07A	0	0	0	191	0	0	0
08A	0	0	0	134	0	0	0
09A	0	0	0	137	0	0	0
10A	0	0	0	116	0	0	0
11A	0	0	0	156	0	0	0
12P	0	0	0	151	0	0	0
01P	0	0	0	147	0	0	0
02P	0	0	0	178	0	0	0
03P	0	0	0	227	0	0	0
04P	0	0	0	289	0	0	0
05P	0	0	0	305	0	0	0
06P	0	0	0	207	0	0	0
07P	0	0	0	122	0	0	0
08P	0	0	0	96	0	0	0
09P	0	0	0	92	0	0	0
10P	0	0	0	51	0	0	0
11P	0	0	0	30	0	0	0
TOT	0	0	0	2901	23	0	0

STATE OF CONNECTICUT
DEPARTMENT OF TRANSPORTATION
BUREAU OF POLICY AND PLANNING
PLANNING INVENTORY AND DATA

TRAFFIC RECORDER DATA

TOWN OF EAST LYME	ROUTE 95							DIRECTION S
SB ON RAMP FROM WEST SOCIETY ROAD	SUN	MON	TUE	WED	THU	FRI	SAT	
DAY	0	0	0	05/18/2011	05/19/2011	0	0	
DATE	0	0	0	05/18/2011	05/19/2011	0	0	
TYPE								
HOUR								
	2011 ADT = 600		ACF = NA					

12A	0	0	0	0	1	0	0	
01A	0	0	0	0	0	0	0	
02A	0	0	0	0	0	0	0	
03A	0	0	0	6	0	0	0	
04A	0	0	0	5	0	0	0	
05A	0	0	0	16	0	0	0	
06A	0	0	0	29	0	0	0	
07A	0	0	0	62	0	0	0	
08A	0	0	0	73	0	0	0	
09A	0	0	0	38	0	0	0	
10A	0	0	0	33	0	0	0	
11A	0	0	0	27	0	0	0	
12P	0	0	0	23	0	0	0	
01P	0	0	0	35	0	0	0	
02P	0	0	0	45	0	0	0	
03P	0	0	0	61	0	0	0	
04P	0	0	0	79	0	0	0	
05P	0	0	0	47	0	0	0	
06P	0	0	0	34	0	0	0	
07P	0	0	0	27	0	0	0	
08P	0	0	0	20	0	0	0	
09P	0	0	0	13	0	0	0	
10P	0	0	0	9	0	0	0	
11P	0	0	0	2	0	0	0	
TOT	0	0	0	684	1	0	0	

STATE OF CONNECTICUT
DEPARTMENT OF TRANSPORTATION
BUREAU OF POLICY AND PLANNING
PLANNING INVENTORY AND DATA

TRAFFIC RECORDER DATA

TOWN OF EAST LYME

ROUTE 95

DIRECTION S

SB OFF RAMP TO WEST SOCIETY RD (EXIT 73)

DAY	SUN	MON	TUE	WED	THU	FRI	SAT
DATE	0	0	0	05/18/2011	05/19/2011	0	0
TYPE							
HOUR							

2011 ADT = 700

ACF = NA

12A	0	0	0	0	7	0	0
01A	0	0	0	0	1	0	0
02A	0	0	0	0	1	0	0
03A	0	0	0	6	0	0	0
04A	0	0	0	4	0	0	0
05A	0	0	0	1	0	0	0
06A	0	0	0	17	0	0	0
07A	0	0	0	52	0	0	0
08A	0	0	0	24	0	0	0
09A	0	0	0	28	0	0	0
10A	0	0	0	25	0	0	0
11A	0	0	0	36	0	0	0
12P	0	0	0	30	0	0	0
01P	0	0	0	31	0	0	0
02P	0	0	0	49	0	0	0
03P	0	0	0	76	0	0	0
04P	0	0	0	95	0	0	0
05P	0	0	0	102	0	0	0
06P	0	0	0	49	0	0	0
07P	0	0	0	41	0	0	0
08P	0	0	0	34	0	0	0
09P	0	0	0	25	0	0	0
10P	0	0	0	10	0	0	0
11P	0	0	0	16	0	0	0
TOT	0	0	0	751	9	0	0

STATE OF CONNECTICUT
DEPARTMENT OF TRANSPORTATION
BUREAU OF POLICY AND PLANNING
PLANNING INVENTORY AND DATA

TRAFFIC RECORDER DATA

TOWN OF EAST LYME	ROUTE 95						DIRECTION N
NB OFF RAMP TO SOCIETY ROAD (EXIT 73)	SUN	MON	TUE	WED	THU	FRI	SAT
DAY	0	0	0	05/18/2011	05/19/2011	0	0
DATE							
TYPE							
HOUR							
	2011 ADT = 600		ACF = NA				

12A	0	0	0	0	3	0	0
01A	0	0	0	0	5	0	0
02A	0	0	0	1	0	0	0
03A	0	0	0	0	0	0	0
04A	0	0	0	1	0	0	0
05A	0	0	0	7	0	0	0
06A	0	0	0	15	0	0	0
07A	0	0	0	40	0	0	0
08A	0	0	0	72	0	0	0
09A	0	0	0	31	0	0	0
10A	0	0	0	34	0	0	0
11A	0	0	0	30	0	0	0
12P	0	0	0	41	0	0	0
01P	0	0	0	29	0	0	0
02P	0	0	0	40	0	0	0
03P	0	0	0	37	0	0	0
04P	0	0	0	66	0	0	0
05P	0	0	0	73	0	0	0
06P	0	0	0	52	0	0	0
07P	0	0	0	33	0	0	0
08P	0	0	0	27	0	0	0
09P	0	0	0	15	0	0	0
10P	0	0	0	12	0	0	0
11P	0	0	0	5	0	0	0
TOT	0	0	0	661	8	0	0

STATE OF CONNECTICUT
DEPARTMENT OF TRANSPORTATION
BUREAU OF POLICY AND PLANNING
PLANNING INVENTORY AND DATA

TRAFFIC RECORDER DATA

TOWN OF EAST LYME

ROUTE 95

DIRECTION N

NB ON RAMP FROM SOCIETY ROAD

DAY	SUN	MON	TUE	WED	THU	FRI	SAT
DATE	0	0	0	05/18/2011	05/19/2011	0	0
TYPE							
HOUR							

2011 ADT = 800

ACF = NA

12A	0	0	0	0	4	0	0
01A	0	0	0	0	0	0	0
02A	0	0	0	3	0	0	0
03A	0	0	0	0	0	0	0
04A	0	0	0	9	0	0	0
05A	0	0	0	13	0	0	0
06A	0	0	0	58	0	0	0
07A	0	0	0	110	0	0	0
08A	0	0	0	102	0	0	0
09A	0	0	0	51	0	0	0
10A	0	0	0	43	0	0	0
11A	0	0	0	50	0	0	0
12P	0	0	0	35	0	0	0
01P	0	0	0	38	0	0	0
02P	0	0	0	61	0	0	0
03P	0	0	0	66	0	0	0
04P	0	0	0	62	0	0	0
05P	0	0	0	52	0	0	0
06P	0	0	0	42	0	0	0
07P	0	0	0	37	0	0	0
08P	0	0	0	17	0	0	0
09P	0	0	0	8	0	0	0
10P	0	0	0	12	0	0	0
11P	0	0	0	14	0	0	0
TOT	0	0	0	883	4	0	0

STATE OF CONNECTICUT
DEPARTMENT OF TRANSPORTATION
BUREAU OF POLICY AND PLANNING
PLANNING INVENTORY AND DATA

TRAFFIC RECORDER DATA

TOWN OF EAST LYME	ROUTE 95							DIRECTION S
SB ON RAMP FROM ROUTE 161 (FLANDERS ROAD)	SUN	MON	TUE	WED	THU	FRI	SAT	
DAY	0	05/02/2011	05/03/2011	0	0	0	0	
DATE								
TYPE								
HOUR								
	2011 ADT = 2800		ACF = NA					

12A	0	0	20	0	0	0	0	
01A	0	0	7	0	0	0	0	
02A	0	13	0	0	0	0	0	
03A	0	17	0	0	0	0	0	
04A	0	20	0	0	0	0	0	
05A	0	77	0	0	0	0	0	
06A	0	170	0	0	0	0	0	
07A	0	271	0	0	0	0	0	
08A	0	218	0	0	0	0	0	
09A	0	208	0	0	0	0	0	
10A	0	151	0	0	0	0	0	
11A	0	164	0	0	0	0	0	
12P	0	216	0	0	0	0	0	
01P	0	184	0	0	0	0	0	
02P	0	240	0	0	0	0	0	
03P	0	206	0	0	0	0	0	
04P	0	238	0	0	0	0	0	
05P	0	241	0	0	0	0	0	
06P	0	188	0	0	0	0	0	
07P	0	102	0	0	0	0	0	
08P	0	73	0	0	0	0	0	
09P	0	52	0	0	0	0	0	
10P	0	26	0	0	0	0	0	
11P	0	19	0	0	0	0	0	
TOT	0	3094	27	0	0	0	0	

STATE OF CONNECTICUT
DEPARTMENT OF TRANSPORTATION
BUREAU OF POLICY AND PLANNING
PLANNING INVENTORY AND DATA

TRAFFIC RECORDER DATA

TOWN OF EAST LYME	ROUTE 95							DIRECTION S
SB OFF RAMP TO ROUTE 61 (EXIT 74)	SUN	MON	TUE	WED	THU	FRI	SAT	
DAY	0	05/02/2011	05/03/2011	0	0	0	0	
DATE								
TYPE								
HOUR								
	2011 ADT = 3900		ACF = NA					

12A	0	0	25	0	0	0	0	
01A	0	0	13	0	0	0	0	
02A	0	19	0	0	0	0	0	
03A	0	15	0	0	0	0	0	
04A	0	22	0	0	0	0	0	
05A	0	59	0	0	0	0	0	
06A	0	160	0	0	0	0	0	
07A	0	214	0	0	0	0	0	
08A	0	261	0	0	0	0	0	
09A	0	209	0	0	0	0	0	
10A	0	188	0	0	0	0	0	
11A	0	244	0	0	0	0	0	
12P	0	254	0	0	0	0	0	
01P	0	275	0	0	0	0	0	
02P	0	277	0	0	0	0	0	
03P	0	350	0	0	0	0	0	
04P	0	446	0	0	0	0	0	
05P	0	428	0	0	0	0	0	
06P	0	290	0	0	0	0	0	
07P	0	222	0	0	0	0	0	
08P	0	171	0	0	0	0	0	
09P	0	114	0	0	0	0	0	
10P	0	64	0	0	0	0	0	
11P	0	36	0	0	0	0	0	
TOT	0	4318	38	0	0	0	0	

STATE OF CONNECTICUT
DEPARTMENT OF TRANSPORTATION
BUREAU OF POLICY AND PLANNING
PLANNING INVENTORY AND DATA

TRAFFIC RECORDER DATA

TOWN OF EAST LYME	ROUTE 95							DIRECTION N
NB OFF RAMP TO ROUTE 161(EXIT 74)	SUN	MON	TUE	WED	THU	FRI	SAT	
DAY	0	05/02/2011	05/03/2011	0	0	0	0	
DATE								
TYPE								
HOUR								
	2011 ADT = 3200		ACF = NA					

12A	0	0	25	0	0	0	0	
01A	0	0	18	0	0	0	0	
02A	0	0	15	0	0	0	0	
03A	0	23	0	0	0	0	0	
04A	0	25	0	0	0	0	0	
05A	0	54	0	0	0	0	0	
06A	0	112	0	0	0	0	0	
07A	0	224	0	0	0	0	0	
08A	0	207	0	0	0	0	0	
09A	0	198	0	0	0	0	0	
10A	0	181	0	0	0	0	0	
11A	0	203	0	0	0	0	0	
12P	0	213	0	0	0	0	0	
01P	0	238	0	0	0	0	0	
02P	0	252	0	0	0	0	0	
03P	0	295	0	0	0	0	0	
04P	0	334	0	0	0	0	0	
05P	0	321	0	0	0	0	0	
06P	0	228	0	0	0	0	0	
07P	0	178	0	0	0	0	0	
08P	0	105	0	0	0	0	0	
09P	0	75	0	0	0	0	0	
10P	0	39	0	0	0	0	0	
11P	0	30	0	0	0	0	0	
TOT	0	3535	58	0	0	0	0	

STATE OF CONNECTICUT
DEPARTMENT OF TRANSPORTATION
BUREAU OF POLICY AND PLANNING
PLANNING INVENTORY AND DATA

TRAFFIC RECORDER DATA

TOWN OF EAST LYME	ROUTE 95							DIRECTION N
NB ON RAMP FROM ROUTE 161(FLANDERS ROAD)	SUN	MON	TUE	WED	THU	FRI	SAT	
DAY	05/02/2011	05/03/2011						
DATE	0	05/02/2011	05/03/2011	0	0	0	0	
TYPE								
HOUR								
	2011 ADT = 6000		ACF = NA					

12A	0	0	29	0	0	0	0	
01A	0	0	12	0	0	0	0	
02A	0	0	10	0	0	0	0	
03A	0	15	0	0	0	0	0	
04A	0	75	0	0	0	0	0	
05A	0	127	0	0	0	0	0	
06A	0	283	0	0	0	0	0	
07A	0	552	0	0	0	0	0	
08A	0	533	0	0	0	0	0	
09A	0	445	0	0	0	0	0	
10A	0	411	0	0	0	0	0	
11A	0	376	0	0	0	0	0	
12P	0	392	0	0	0	0	0	
01P	0	405	0	0	0	0	0	
02P	0	431	0	0	0	0	0	
03P	0	510	0	0	0	0	0	
04P	0	529	0	0	0	0	0	
05P	0	485	0	0	0	0	0	
06P	0	314	0	0	0	0	0	
07P	0	262	0	0	0	0	0	
08P	0	172	0	0	0	0	0	
09P	0	141	0	0	0	0	0	
10P	0	64	0	0	0	0	0	
11P	0	42	0	0	0	0	0	
TOT	0	6564	51	0	0	0	0	

STATE OF CONNECTICUT
 DEPARTMENT OF TRANSPORTATION
 BUREAU OF POLICY AND PLANNING
 PLANNING INVENTORY AND DATA

TRAFFIC RECORDER DATA

TOWN OF EAST LYME	ROUTE 95							DIRECTION S
SB ON RAMP FROM US 1(BOSTON POST RD)	SUN	MON	TUE	WED	THU	FRI	SAT	
DAY	0	05/02/2011	05/03/2011	0	0	0	0	
DATE								
TYPE								
HOUR								
	2011 ADT = 1200		ACF = NA					

12A	0	0	4	0	0	0	0	
01A	0	0	3	0	0	0	0	
02A	0	6	0	0	0	0	0	
03A	0	10	0	0	0	0	0	
04A	0	21	0	0	0	0	0	
05A	0	49	0	0	0	0	0	
06A	0	94	0	0	0	0	0	
07A	0	164	0	0	0	0	0	
08A	0	103	0	0	0	0	0	
09A	0	81	0	0	0	0	0	
10A	0	84	0	0	0	0	0	
11A	0	53	0	0	0	0	0	
12P	0	54	0	0	0	0	0	
01P	0	81	0	0	0	0	0	
02P	0	79	0	0	0	0	0	
03P	0	101	0	0	0	0	0	
04P	0	100	0	0	0	0	0	
05P	0	77	0	0	0	0	0	
06P	0	63	0	0	0	0	0	
07P	0	25	0	0	0	0	0	
08P	0	22	0	0	0	0	0	
09P	0	23	0	0	0	0	0	
10P	0	12	0	0	0	0	0	
11P	0	10	0	0	0	0	0	
TOT	0	1312	7	0	0	0	0	

STATE OF CONNECTICUT
DEPARTMENT OF TRANSPORTATION
BUREAU OF POLICY AND PLANNING
PLANNING INVENTORY AND DATA

TRAFFIC RECORDER DATA

TOWN OF EAST LYME	ROUTE 95							DIRECTION S
SB OFF RAMP TO US1 (EXIT 75)	SUN	MON	TUE	WED	THU	FRI	SAT	
DAY	0	05/02/2011	05/03/2011	05/04/2011	0	0	0	
DATE								
TYPE								
HOUR								
	2011 ADT = 5600		ACF = NA					

12A	0	0	0	35	0	0	0	
01A	0	0	0	23	0	0	0	
02A	0	0	10	14	0	0	0	
03A	0	0	20	0	0	0	0	
04A	0	0	43	0	0	0	0	
05A	0	0	164	0	0	0	0	
06A	0	0	179	0	0	0	0	
07A	0	0	323	0	0	0	0	
08A	0	0	322	0	0	0	0	
09A	0	0	286	0	0	0	0	
10A	0	0	317	0	0	0	0	
11A	0	0	362	0	0	0	0	
12P	0	0	409	0	0	0	0	
01P	0	0	352	0	0	0	0	
02P	0	0	461	0	0	0	0	
03P	0	0	567	0	0	0	0	
04P	0	0	688	0	0	0	0	
05P	0	0	753	0	0	0	0	
06P	0	0	442	0	0	0	0	
07P	0	1	429	0	0	0	0	
08P	0	0	270	0	0	0	0	
09P	0	0	197	0	0	0	0	
10P	0	0	80	0	0	0	0	
11P	0	0	66	0	0	0	0	
TOT	0	1	6740	72	0	0	0	

STATE OF CONNECTICUT
DEPARTMENT OF TRANSPORTATION
BUREAU OF POLICY AND PLANNING
PLANNING INVENTORY AND DATA

TRAFFIC RECORDER DATA

TOWN OF EAST LYME	ROUTE 95							DIRECTION N
NB OFF RAMP TO US1 (EXIT 75)	SUN	MON	TUE	WED	THU	FRI	SAT	
DAY	0	05/02/2011	05/03/2011	0	0	0	0	
DATE								
TYPE								
HOUR								
	2011 ADT = 1700		ACF = NA					

12A	0	0	11	0	0	0	0	
01A	0	0	3	0	0	0	0	
02A	0	0	9	0	0	0	0	
03A	0	4	0	0	0	0	0	
04A	0	5	0	0	0	0	0	
05A	0	17	0	0	0	0	0	
06A	0	75	0	0	0	0	0	
07A	0	101	0	0	0	0	0	
08A	0	126	0	0	0	0	0	
09A	0	138	0	0	0	0	0	
10A	0	116	0	0	0	0	0	
11A	0	100	0	0	0	0	0	
12P	0	105	0	0	0	0	0	
01P	0	100	0	0	0	0	0	
02P	0	140	0	0	0	0	0	
03P	0	145	0	0	0	0	0	
04P	0	217	0	0	0	0	0	
05P	0	177	0	0	0	0	0	
06P	0	114	0	0	0	0	0	
07P	0	65	0	0	0	0	0	
08P	0	55	0	0	0	0	0	
09P	0	51	0	0	0	0	0	
10P	0	33	0	0	0	0	0	
11P	0	14	0	0	0	0	0	
TOT	0	1898	23	0	0	0	0	

STATE OF CONNECTICUT
DEPARTMENT OF TRANSPORTATION
BUREAU OF POLICY AND PLANNING
PLANNING INVENTORY AND DATA

TRAFFIC RECORDER DATA

TOWN OF EAST LYME	ROUTE 95							DIRECTION N
NB ON RAMP FROM US1 (BOSTON POST RD)	SUN	MON	TUE	WED	THU	FRI	SAT	
DAY	05/02/2011	05/03/2011						
DATE	0	05/02/2011	05/03/2011	0	0	0	0	
TYPE								
HOUR								
	2011 ADT = 4500		ACF = NA					

12A	0	0	10	0	0	0	0	
01A	0	0	8	0	0	0	0	
02A	0	0	5	0	0	0	0	
03A	0	18	0	0	0	0	0	
04A	0	38	0	0	0	0	0	
05A	0	101	0	0	0	0	0	
06A	0	234	0	0	0	0	0	
07A	0	513	0	0	0	0	0	
08A	0	429	0	0	0	0	0	
09A	0	291	0	0	0	0	0	
10A	0	290	0	0	0	0	0	
11A	0	284	0	0	0	0	0	
12P	0	275	0	0	0	0	0	
01P	0	233	0	0	0	0	0	
02P	0	303	0	0	0	0	0	
03P	0	389	0	0	0	0	0	
04P	0	392	0	0	0	0	0	
05P	0	370	0	0	0	0	0	
06P	0	259	0	0	0	0	0	
07P	0	223	0	0	0	0	0	
08P	0	140	0	0	0	0	0	
09P	0	81	0	0	0	0	0	
10P	0	57	0	0	0	0	0	
11P	0	42	0	0	0	0	0	
TOT	0	4962	23	0	0	0	0	

STATE OF CONNECTICUT
DEPARTMENT OF TRANSPORTATION
BUREAU OF POLICY AND PLANNING
PLANNING INVENTORY AND DATA

TRAFFIC RECORDER DATA

TOWN OF EAST LYME	ROUTE 95						DIRECTION S
SB ON RAMP FROM I-395 SB	SUN	MON	TUE	WED	THU	FRI	SAT
DAY	0	05/02/2011	05/03/2011	05/04/2011	0	0	0
DATE							
TYPE							
HOUR							
	2011 ADT = 12500		ACF = 0.94				

12A	0	0	259	208	0	0	0
01A	0	0	178	180	0	0	0
02A	0	190	173	207	0	0	0
03A	0	186	214	0	0	0	0
04A	0	307	267	0	0	0	0
05A	0	506	564	0	0	0	0
06A	0	735	717	0	0	0	0
07A	0	850	922	0	0	0	0
08A	0	860	879	0	0	0	0
09A	0	710	667	0	0	0	0
10A	0	641	637	0	0	0	0
11A	0	731	624	0	0	0	0
12P	0	735	771	0	0	0	0
01P	0	781	733	0	0	0	0
02P	0	810	791	0	0	0	0
03P	0	961	921	0	0	0	0
04P	0	1060	976	0	0	0	0
05P	0	951	1005	0	0	0	0
06P	0	783	795	0	0	0	0
07P	0	540	551	0	0	0	0
08P	0	448	450	0	0	0	0
09P	0	426	430	0	0	0	0
10P	0	362	327	0	0	0	0
11P	0	247	298	0	0	0	0
TOT	0	13820	14149	595	0	0	0

STATE OF CONNECTICUT
DEPARTMENT OF TRANSPORTATION
BUREAU OF POLICY AND PLANNING
PLANNING INVENTORY AND DATA

TRAFFIC RECORDER DATA

TOWN OF EAST LYME	ROUTE 95							DIRECTION N
NB OFF RAMP TO I-395 NB (EXIT 76)	SUN	MON	TUE	WED	THU	FRI	SAT	
DAY	0	06/06/2011	06/07/2011	0	0	0	0	
DATE								
TYPE								
HOUR								
	2011 ADT = 13100		ACF = 0.94					

12A	0	0	152	0	0	0	0	
01A	0	0	120	0	0	0	0	
02A	0	87	0	0	0	0	0	
03A	0	132	0	0	0	0	0	
04A	0	189	0	0	0	0	0	
05A	0	315	0	0	0	0	0	
06A	0	653	0	0	0	0	0	
07A	0	950	0	0	0	0	0	
08A	0	897	0	0	0	0	0	
09A	0	772	0	0	0	0	0	
10A	0	769	0	0	0	0	0	
11A	0	863	0	0	0	0	0	
12P	0	797	0	0	0	0	0	
01P	0	820	0	0	0	0	0	
02P	0	986	0	0	0	0	0	
03P	0	1169	0	0	0	0	0	
04P	0	1294	0	0	0	0	0	
05P	0	1267	0	0	0	0	0	
06P	0	845	0	0	0	0	0	
07P	0	607	0	0	0	0	0	
08P	0	405	0	0	0	0	0	
09P	0	327	0	0	0	0	0	
10P	0	292	0	0	0	0	0	
11P	0	227	0	0	0	0	0	
TOT	0	14663	272	0	0	0	0	

STATE OF CONNECTICUT
DEPARTMENT OF TRANSPORTATION
BUREAU OF POLICY AND PLANNING
PLANNING INVENTORY AND DATA

TRAFFIC RECORDER DATA

TOWN OF EAST LYME	ROUTE 95						DIRECTION S
SB OFF RAMP TO FOUR MILE RIVER RD(EXIT 71)	SUN	MON	TUE	WED	THU	FRI	SAT
DAY	0	0	0	06/11/2008	06/12/2008	0	0
DATE							
TYPE							
HOUR							
	2008 ADT = 2500		ACF = NA				

12A	0	0	0	0	22	0	0
01A	0	0	0	0	15	0	0
02A	0	0	0	0	5	0	0
03A	0	0	0	9	12	0	0
04A	0	0	0	10	0	0	0
05A	0	0	0	41	0	0	0
06A	0	0	0	112	0	0	0
07A	0	0	0	199	0	0	0
08A	0	0	0	191	0	0	0
09A	0	0	0	132	0	0	0
10A	0	0	0	118	0	0	0
11A	0	0	0	133	0	0	0
12P	0	0	0	129	0	0	0
01P	0	0	0	151	0	0	0
02P	0	0	0	169	0	0	0
03P	0	0	0	300	0	0	0
04P	0	0	0	251	0	0	0
05P	0	0	0	213	0	0	0
06P	0	0	0	158	0	0	0
07P	0	0	0	115	0	0	0
08P	0	0	0	125	0	0	0
09P	0	0	0	89	0	0	0
10P	0	0	0	55	0	0	0
11P	0	0	0	41	0	0	0
TOT	0	0	0	2741	54	0	0

STATE OF CONNECTICUT
DEPARTMENT OF TRANSPORTATION
BUREAU OF POLICY AND PLANNING
PLANNING INVENTORY AND DATA

TRAFFIC RECORDER DATA

TOWN OF EAST LYME	ROUTE 95							DIRECTION N
NB ON RAMP FROM FOUR MILE RIVER ROAD	SUN	MON	TUE	WED	THU	FRI	SAT	
DAY	0	0	0	06/11/2008	06/12/2008	0	0	
DATE								
TYPE								
HOUR								
	2008 ADT = 2500		ACF = NA					

12A	0	0	0	0	54	0	0	
01A	0	0	0	0	14	0	0	
02A	0	0	0	0	10	0	0	
03A	0	0	0	1	0	0	0	
04A	0	0	0	19	0	0	0	
05A	0	0	0	57	0	0	0	
06A	0	0	0	152	0	0	0	
07A	0	0	0	247	0	0	0	
08A	0	0	0	249	0	0	0	
09A	0	0	0	150	0	0	0	
10A	0	0	0	112	0	0	0	
11A	0	0	0	150	0	0	0	
12P	0	0	0	163	0	0	0	
01P	0	0	0	133	0	0	0	
02P	0	0	0	158	0	0	0	
03P	0	0	0	220	0	0	0	
04P	0	0	0	253	0	0	0	
05P	0	0	0	241	0	0	0	
06P	0	0	0	164	0	0	0	
07P	0	0	0	102	0	0	0	
08P	0	0	0	78	0	0	0	
09P	0	0	0	46	0	0	0	
10P	0	0	0	30	0	0	0	
11P	0	0	0	24	0	0	0	
TOT	0	0	0	2749	78	0	0	

STATE OF CONNECTICUT
DEPARTMENT OF TRANSPORTATION
BUREAU OF POLICY AND PLANNING
PLANNING INVENTORY AND DATA

TRAFFIC RECORDER DATA

TOWN OF EAST LYME

ROUTE 95

DIRECTION S

SB ON RAMP FROM SSR 449 (ROCKY NECK CON)

DAY	SUN	MON	TUE	WED	THU	FRI	SAT
DATE	0	0	0	06/11/2008	06/12/2008	0	0
TYPE							
HOUR							

2008 ADT = 3100

ACF = NA

12A	0	0	0	0	19	0	0
01A	0	0	0	0	2	0	0
02A	0	0	0	0	5	0	0
03A	0	0	0	2	0	0	0
04A	0	0	0	15	0	0	0
05A	0	0	0	93	0	0	0
06A	0	0	0	196	0	0	0
07A	0	0	0	288	0	0	0
08A	0	0	0	231	0	0	0
09A	0	0	0	165	0	0	0
10A	0	0	0	145	0	0	0
11A	0	0	0	155	0	0	0
12P	0	0	0	167	0	0	0
01P	0	0	0	156	0	0	0
02P	0	0	0	229	0	0	0
03P	0	0	0	284	0	0	0
04P	0	0	0	250	0	0	0
05P	0	0	0	225	0	0	0
06P	0	0	0	149	0	0	0
07P	0	0	0	118	0	0	0
08P	0	0	0	100	0	0	0
09P	0	0	0	70	0	0	0
10P	0	0	0	31	0	0	0
11P	0	0	0	35	0	0	0
TOT	0	0	0	3104	26	0	0

STATE OF CONNECTICUT
DEPARTMENT OF TRANSPORTATION
BUREAU OF POLICY AND PLANNING
PLANNING INVENTORY AND DATA

TRAFFIC RECORDER DATA

TOWN OF EAST LYME	ROUTE 95						DIRECTION S
SB OFF RAMP TO SSR449 (X72 ROCKY NECK CON)	SUN	MON	TUE	WED	THU	FRI	SAT
DAY	0	0	0	0	06/12/2008	06/13/2008	0
DATE							
TYPE							
HOUR							
	2008 ADT = 2100		ACF = NA				

12A	0	0	0	0	0	12	0
01A	0	0	0	0	0	11	0
02A	0	0	0	0	0	9	0
03A	0	0	0	0	0	6	0
04A	0	0	0	0	14	0	0
05A	0	0	0	0	18	0	0
06A	0	0	0	0	110	0	0
07A	0	0	0	0	203	0	0
08A	0	0	0	0	126	0	0
09A	0	0	0	0	136	0	0
10A	0	0	0	0	104	0	0
11A	0	0	0	0	89	0	0
12P	0	0	0	0	108	0	0
01P	0	0	0	0	123	0	0
02P	0	0	0	0	150	0	0
03P	0	0	0	0	137	0	0
04P	0	0	0	0	182	0	0
05P	0	0	0	0	170	0	0
06P	0	0	0	0	141	0	0
07P	0	0	0	0	87	0	0
08P	0	0	0	0	81	0	0
09P	0	0	0	0	65	0	0
10P	0	0	0	0	62	0	0
11P	0	0	0	0	26	0	0
TOT	0	0	0	0	2132	38	0

STATE OF CONNECTICUT
DEPARTMENT OF TRANSPORTATION
BUREAU OF POLICY AND PLANNING
PLANNING INVENTORY AND DATA

TRAFFIC RECORDER DATA

TOWN OF EAST LYME	ROUTE 95						DIRECTION N
NB ON RAMP FROM SSR 449 (ROCKY NECK CON)	SUN	MON	TUE	WED	THU	FRI	SAT
DAY	0	0	0	0	06/12/2008	06/13/2008	0
DATE							
TYPE							
HOUR							
	2008 ADT = 2500		ACF = NA				

12A	0	0	0	0	0	25	0
01A	0	0	0	0	0	8	0
02A	0	0	0	0	0	5	0
03A	0	0	0	0	0	4	0
04A	0	0	0	0	12	0	0
05A	0	0	0	0	43	0	0
06A	0	0	0	0	116	0	0
07A	0	0	0	0	208	0	0
08A	0	0	0	0	205	0	0
09A	0	0	0	0	116	0	0
10A	0	0	0	0	121	0	0
11A	0	0	0	0	96	0	0
12P	0	0	0	0	125	0	0
01P	0	0	0	0	138	0	0
02P	0	0	0	0	166	0	0
03P	0	0	0	0	263	0	0
04P	0	0	0	0	214	0	0
05P	0	0	0	0	182	0	0
06P	0	0	0	0	134	0	0
07P	0	0	0	0	107	0	0
08P	0	0	0	0	85	0	0
09P	0	0	0	0	52	0	0
10P	0	0	0	0	41	0	0
11P	0	0	0	0	49	0	0
TOT	0	0	0	0	2473	42	0

STATE OF CONNECTICUT
DEPARTMENT OF TRANSPORTATION
BUREAU OF POLICY AND PLANNING
PLANNING INVENTORY AND DATA

TRAFFIC RECORDER DATA

TOWN OF EAST LYME	ROUTE 95						DIRECTION N
NB OFF RAMP TO SSR 449(X72 ROCKY NECK CON)	SUN	MON	TUE	WED	THU	FRI	SAT
DAY	0	0	0	0	06/12/2008	06/13/2008	0
DATE							
TYPE							
HOUR							
	2008 ADT = 3100		ACF = NA				

12A	0	0	0	0	0	24	0
01A	0	0	0	0	0	14	0
02A	0	0	0	0	0	2	0
03A	0	0	0	0	0	15	0
04A	0	0	0	0	17	0	0
05A	0	0	0	0	99	0	0
06A	0	0	0	0	135	0	0
07A	0	0	0	0	182	0	0
08A	0	0	0	0	167	0	0
09A	0	0	0	0	162	0	0
10A	0	0	0	0	154	0	0
11A	0	0	0	0	179	0	0
12P	0	0	0	0	194	0	0
01P	0	0	0	0	192	0	0
02P	0	0	0	0	202	0	0
03P	0	0	0	0	206	0	0
04P	0	0	0	0	255	0	0
05P	0	0	0	0	269	0	0
06P	0	0	0	0	202	0	0
07P	0	0	0	0	151	0	0
08P	0	0	0	0	117	0	0
09P	0	0	0	0	97	0	0
10P	0	0	0	0	71	0	0
11P	0	0	0	0	35	0	0
TOT	0	0	0	0	3086	55	0

STATE OF CONNECTICUT
 DEPARTMENT OF TRANSPORTATION
 BUREAU OF POLICY AND PLANNING
 PLANNING INVENTORY AND DATA

TRAFFIC RECORDER DATA

TOWN OF EAST LYME

ROUTE 95

DIRECTION S

SB ON RAMP FROM WEST SOCIETY ROAD

DAY	SUN	MON	TUE	WED	THU	FRI	SAT
DATE	0	0	0	0	06/12/2008	06/13/2008	0
TYPE							
HOUR							

2008 ADT = 700

ACF = NA

12A	0	0	0	0	0	0	0
01A	0	0	0	0	0	1	0
02A	0	0	0	0	0	1	0
03A	0	0	0	0	0	0	0
04A	0	0	0	0	0	3	0
05A	0	0	0	0	21	0	0
06A	0	0	0	0	38	0	0
07A	0	0	0	0	57	0	0
08A	0	0	0	0	82	0	0
09A	0	0	0	0	57	0	0
10A	0	0	0	0	34	0	0
11A	0	0	0	0	30	0	0
12P	0	0	0	0	34	0	0
01P	0	0	0	0	45	0	0
02P	0	0	0	0	24	0	0
03P	0	0	0	0	74	0	0
04P	0	0	0	0	57	0	0
05P	0	0	0	0	60	0	0
06P	0	0	0	0	51	0	0
07P	0	0	0	0	26	0	0
08P	0	0	0	0	28	0	0
09P	0	0	0	0	12	0	0
10P	0	0	0	0	12	0	0
11P	0	0	0	0	6	0	0
TOT	0	0	0	0	748	5	0

STATE OF CONNECTICUT
DEPARTMENT OF TRANSPORTATION
BUREAU OF POLICY AND PLANNING
PLANNING INVENTORY AND DATA

TRAFFIC RECORDER DATA

TOWN OF EAST LYME	ROUTE 95						DIRECTION S
SB OFF RAMP TO WEST SOCIETY RD (EXIT 73)	SUN	MON	TUE	WED	THU	FRI	SAT
DAY	0	0	0	0	06/12/2008	06/13/2008	0
DATE							
TYPE							
HOUR							
	2008 ADT = 700		ACF = NA				

12A	0	0	0	0	0	11	0
01A	0	0	0	0	0	6	0
02A	0	0	0	0	0	2	0
03A	0	0	0	0	0	0	0
04A	0	0	0	0	0	1	0
05A	0	0	0	0	0	3	0
06A	0	0	0	0	6	0	0
07A	0	0	0	0	53	0	0
08A	0	0	0	0	30	0	0
09A	0	0	0	0	32	0	0
10A	0	0	0	0	24	0	0
11A	0	0	0	0	30	0	0
12P	0	0	0	0	33	0	0
01P	0	0	0	0	35	0	0
02P	0	0	0	0	51	0	0
03P	0	0	0	0	58	0	0
04P	0	0	0	0	100	0	0
05P	0	0	0	0	101	0	0
06P	0	0	0	0	59	0	0
07P	0	0	0	0	38	0	0
08P	0	0	0	0	41	0	0
09P	0	0	0	0	30	0	0
10P	0	0	0	0	18	0	0
11P	0	0	0	0	23	0	0
TOT	0	0	0	0	762	23	0

STATE OF CONNECTICUT
DEPARTMENT OF TRANSPORTATION
BUREAU OF POLICY AND PLANNING
PLANNING INVENTORY AND DATA

TRAFFIC RECORDER DATA

TOWN OF EAST LYME		ROUTE 95						DIRECTION N
NB OFF RAMP TO SOCIETY ROAD (EXIT 73)		SUN	MON	TUE	WED	THU	FRI	SAT
DAY	DATE	0	0	0	0	06/12/2008	06/13/2008	0
TYPE	HOUR	2008 ADT = 700		ACF = NA				

12A		0	0	0	0	0	7	0
01A		0	0	0	0	0	5	0
02A		0	0	0	0	0	3	0
03A		0	0	0	0	0	1	0
04A		0	0	0	0	2	0	0
05A		0	0	0	0	5	0	0
06A		0	0	0	0	13	0	0
07A		0	0	0	0	40	0	0
08A		0	0	0	0	71	0	0
09A		0	0	0	0	43	0	0
10A		0	0	0	0	41	0	0
11A		0	0	0	0	46	0	0
12P		0	0	0	0	28	0	0
01P		0	0	0	0	23	0	0
02P		0	0	0	0	44	0	0
03P		0	0	0	0	55	0	0
04P		0	0	0	0	82	0	0
05P		0	0	0	0	98	0	0
06P		0	0	0	0	48	0	0
07P		0	0	0	0	38	0	0
08P		0	0	0	0	34	0	0
09P		0	0	0	0	26	0	0
10P		0	0	0	0	17	0	0
11P		0	0	0	0	14	0	0
TOT		0	0	0	0	768	16	0

STATE OF CONNECTICUT
DEPARTMENT OF TRANSPORTATION
BUREAU OF POLICY AND PLANNING
PLANNING INVENTORY AND DATA

TRAFFIC RECORDER DATA

TOWN OF EAST LYME		ROUTE 95						DIRECTION N
NB ON RAMP FROM SOCIETY ROAD		SUN	MON	TUE	WED	THU	FRI	SAT
DAY	DATE	0	0	0	0	06/12/2008	06/13/2008	0
TYPE	HOUR	2008 ADT = 900		ACF = NA				

12A		0	0	0	0	0	17	0
01A		0	0	0	0	0	1	0
02A		0	0	0	0	0	7	0
03A		0	0	0	0	0	1	0
04A		0	0	0	0	0	6	0
05A		0	0	0	0	18	0	0
06A		0	0	0	0	63	0	0
07A		0	0	0	0	132	0	0
08A		0	0	0	0	107	0	0
09A		0	0	0	0	70	0	0
10A		0	0	0	0	43	0	0
11A		0	0	0	0	48	0	0
12P		0	0	0	0	37	0	0
01P		0	0	0	0	52	0	0
02P		0	0	0	0	43	0	0
03P		0	0	0	0	53	0	0
04P		0	0	0	0	90	0	0
05P		0	0	0	0	67	0	0
06P		0	0	0	0	57	0	0
07P		0	0	0	0	43	0	0
08P		0	0	0	0	29	0	0
09P		0	0	0	0	8	0	0
10P		0	0	0	0	12	0	0
11P		0	0	0	0	10	0	0
TOT		0	0	0	0	982	32	0

STATE OF CONNECTICUT
DEPARTMENT OF TRANSPORTATION
BUREAU OF POLICY AND PLANNING
PLANNING INVENTORY AND DATA

TRAFFIC RECORDER DATA

TOWN OF EAST LYME	ROUTE 95							DIRECTION S
SB ON RAMP FROM ROUTE 161 (FLANDERS ROAD)	SUN	MON	TUE	WED	THU	FRI	SAT	
DAY	0	06/02/2008	06/03/2008	0	0	0	0	
DATE								
TYPE								
HOUR								
	2008 ADT = 3000		ACF = NA					

12A	0	0	20	0	0	0	0	
01A	0	0	7	0	0	0	0	
02A	0	0	6	0	0	0	0	
03A	0	12	0	0	0	0	0	
04A	0	27	0	0	0	0	0	
05A	0	90	0	0	0	0	0	
06A	0	189	0	0	0	0	0	
07A	0	319	0	0	0	0	0	
08A	0	255	0	0	0	0	0	
09A	0	195	0	0	0	0	0	
10A	0	179	0	0	0	0	0	
11A	0	170	0	0	0	0	0	
12P	0	200	0	0	0	0	0	
01P	0	215	0	0	0	0	0	
02P	0	215	0	0	0	0	0	
03P	0	248	0	0	0	0	0	
04P	0	215	0	0	0	0	0	
05P	0	222	0	0	0	0	0	
06P	0	176	0	0	0	0	0	
07P	0	117	0	0	0	0	0	
08P	0	110	0	0	0	0	0	
09P	0	76	0	0	0	0	0	
10P	0	46	0	0	0	0	0	
11P	0	35	0	0	0	0	0	
TOT	0	3311	33	0	0	0	0	

STATE OF CONNECTICUT
DEPARTMENT OF TRANSPORTATION
BUREAU OF POLICY AND PLANNING
PLANNING INVENTORY AND DATA

TRAFFIC RECORDER DATA

TOWN OF EAST LYME	ROUTE 95							DIRECTION S
SB OFF RAMP TO ROUTE 61 (EXIT 74)	SUN	MON	TUE	WED	THU	FRI	SAT	
DAY	0	06/02/2008	06/03/2008	0	0	0	0	
DATE								
TYPE								
HOUR								
	2008 ADT = 4200		ACF = NA					

12A	0	0	31	0	0	0	0	
01A	0	0	21	0	0	0	0	
02A	0	0	16	0	0	0	0	
03A	0	12	0	0	0	0	0	
04A	0	19	0	0	0	0	0	
05A	0	76	0	0	0	0	0	
06A	0	174	0	0	0	0	0	
07A	0	252	0	0	0	0	0	
08A	0	259	0	0	0	0	0	
09A	0	217	0	0	0	0	0	
10A	0	202	0	0	0	0	0	
11A	0	229	0	0	0	0	0	
12P	0	279	0	0	0	0	0	
01P	0	276	0	0	0	0	0	
02P	0	295	0	0	0	0	0	
03P	0	398	0	0	0	0	0	
04P	0	445	0	0	0	0	0	
05P	0	474	0	0	0	0	0	
06P	0	270	0	0	0	0	0	
07P	0	196	0	0	0	0	0	
08P	0	185	0	0	0	0	0	
09P	0	133	0	0	0	0	0	
10P	0	98	0	0	0	0	0	
11P	0	59	0	0	0	0	0	
TOT	0	4548	68	0	0	0	0	

STATE OF CONNECTICUT
DEPARTMENT OF TRANSPORTATION
BUREAU OF POLICY AND PLANNING
PLANNING INVENTORY AND DATA

TRAFFIC RECORDER DATA

TOWN OF EAST LYME		ROUTE 95						DIRECTION N
NB OFF RAMP TO ROUTE 161(EXIT 74)		SUN	MON	TUE	WED	THU	FRI	SAT
DAY	DATE	0	06/02/2008	06/03/2008	0	0	0	0
TYPE	HOUR	2008 ADT = 3400		ACF = NA				

12A		0	0	33	0	0	0	0
01A		0	0	11	0	0	0	0
02A		0	0	8	0	0	0	0
03A		0	13	0	0	0	0	0
04A		0	12	0	0	0	0	0
05A		0	49	0	0	0	0	0
06A		0	138	0	0	0	0	0
07A		0	275	0	0	0	0	0
08A		0	246	0	0	0	0	0
09A		0	197	0	0	0	0	0
10A		0	217	0	0	0	0	0
11A		0	208	0	0	0	0	0
12P		0	249	0	0	0	0	0
01P		0	215	0	0	0	0	0
02P		0	233	0	0	0	0	0
03P		0	296	0	0	0	0	0
04P		0	338	0	0	0	0	0
05P		0	346	0	0	0	0	0
06P		0	240	0	0	0	0	0
07P		0	182	0	0	0	0	0
08P		0	115	0	0	0	0	0
09P		0	101	0	0	0	0	0
10P		0	48	0	0	0	0	0
11P		0	31	0	0	0	0	0
TOT		0	3749	52	0	0	0	0

STATE OF CONNECTICUT
DEPARTMENT OF TRANSPORTATION
BUREAU OF POLICY AND PLANNING
PLANNING INVENTORY AND DATA

TRAFFIC RECORDER DATA

TOWN OF EAST LYME

ROUTE 95

DIRECTION N

NB ON RAMP FROM ROUTE 161(FLANDERS ROAD)

DAY	SUN	MON	TUE	WED	THU	FRI	SAT
DATE	0	06/02/2008	06/03/2008	0	0	0	0
TYPE							
HOUR							

2008 ADT = 6300 ACF = NA

12A	0	0	34	0	0	0	0
01A	0	0	22	0	0	0	0
02A	0	0	19	0	0	0	0
03A	0	17	0	0	0	0	0
04A	0	39	0	0	0	0	0
05A	0	146	0	0	0	0	0
06A	0	314	0	0	0	0	0
07A	0	548	0	0	0	0	0
08A	0	546	0	0	0	0	0
09A	0	463	0	0	0	0	0
10A	0	415	0	0	0	0	0
11A	0	376	0	0	0	0	0
12P	0	415	0	0	0	0	0
01P	0	411	0	0	0	0	0
02P	0	482	0	0	0	0	0
03P	0	576	0	0	0	0	0
04P	0	548	0	0	0	0	0
05P	0	547	0	0	0	0	0
06P	0	331	0	0	0	0	0
07P	0	278	0	0	0	0	0
08P	0	229	0	0	0	0	0
09P	0	134	0	0	0	0	0
10P	0	86	0	0	0	0	0
11P	0	49	0	0	0	0	0
TOT	0	6950	75	0	0	0	0

STATE OF CONNECTICUT
DEPARTMENT OF TRANSPORTATION
BUREAU OF POLICY AND PLANNING
PLANNING INVENTORY AND DATA

TRAFFIC RECORDER DATA

TOWN OF EAST LYME	ROUTE 95							DIRECTION S
SB ON RAMP FROM US 1(BOSTON POST RD)	SUN	MON	TUE	WED	THU	FRI	SAT	
DAY	06/02/2008	06/03/2008						
DATE	0	06/02/2008	06/03/2008	0	0	0	0	
TYPE								
HOUR								
	2008 ADT = 1300		ACF = NA					

12A	0	0	7	0	0	0	0	
01A	0	0	8	0	0	0	0	
02A	0	0	5	0	0	0	0	
03A	0	11	0	0	0	0	0	
04A	0	10	0	0	0	0	0	
05A	0	53	0	0	0	0	0	
06A	0	106	0	0	0	0	0	
07A	0	122	0	0	0	0	0	
08A	0	100	0	0	0	0	0	
09A	0	74	0	0	0	0	0	
10A	0	55	0	0	0	0	0	
11A	0	78	0	0	0	0	0	
12P	0	79	0	0	0	0	0	
01P	0	88	0	0	0	0	0	
02P	0	93	0	0	0	0	0	
03P	0	98	0	0	0	0	0	
04P	0	113	0	0	0	0	0	
05P	0	121	0	0	0	0	0	
06P	0	48	0	0	0	0	0	
07P	0	34	0	0	0	0	0	
08P	0	35	0	0	0	0	0	
09P	0	29	0	0	0	0	0	
10P	0	21	0	0	0	0	0	
11P	0	23	0	0	0	0	0	
TOT	0	1391	20	0	0	0	0	

STATE OF CONNECTICUT
DEPARTMENT OF TRANSPORTATION
BUREAU OF POLICY AND PLANNING
PLANNING INVENTORY AND DATA

TRAFFIC RECORDER DATA

TOWN OF EAST LYME

ROUTE 95

DIRECTION S

SB OFF RAMP TO US1 (EXIT 75)

DAY	SUN	MON	TUE	WED	THU	FRI	SAT
DATE	0	06/02/2008	06/03/2008	0	0	0	0
TYPE							
HOUR							

2008 ADT = 6100 ACF = NA

12A	0	0	47	0	0	0	0
01A	0	0	19	0	0	0	0
02A	0	0	15	0	0	0	0
03A	0	15	0	0	0	0	0
04A	0	41	0	0	0	0	0
05A	0	154	0	0	0	0	0
06A	0	271	0	0	0	0	0
07A	0	379	0	0	0	0	0
08A	0	334	0	0	0	0	0
09A	0	318	0	0	0	0	0
10A	0	336	0	0	0	0	0
11A	0	357	0	0	0	0	0
12P	0	379	0	0	0	0	0
01P	0	416	0	0	0	0	0
02P	0	456	0	0	0	0	0
03P	0	603	0	0	0	0	0
04P	0	681	0	0	0	0	0
05P	0	683	0	0	0	0	0
06P	0	394	0	0	0	0	0
07P	0	287	0	0	0	0	0
08P	0	203	0	0	0	0	0
09P	0	150	0	0	0	0	0
10P	0	101	0	0	0	0	0
11P	0	84	0	0	0	0	0
TOT	0	6642	81	0	0	0	0

STATE OF CONNECTICUT
 DEPARTMENT OF TRANSPORTATION
 BUREAU OF POLICY AND PLANNING
 PLANNING INVENTORY AND DATA

TRAFFIC RECORDER DATA

TOWN OF EAST LYME

ROUTE 95

DIRECTION N

NB OFF RAMP TO US1 (EXIT 75)

DAY	SUN	MON	TUE	WED	THU	FRI	SAT
DATE	0	06/02/2008	06/03/2008	0	0	0	0
TYPE							
HOUR							

2008 ADT = 2000 ACF = NA

12A	0	0	20	0	0	0	0
01A	0	0	12	0	0	0	0
02A	0	0	6	0	0	0	0
03A	0	10	0	0	0	0	0
04A	0	17	0	0	0	0	0
05A	0	20	0	0	0	0	0
06A	0	81	0	0	0	0	0
07A	0	120	0	0	0	0	0
08A	0	150	0	0	0	0	0
09A	0	134	0	0	0	0	0
10A	0	120	0	0	0	0	0
11A	0	123	0	0	0	0	0
12P	0	131	0	0	0	0	0
01P	0	121	0	0	0	0	0
02P	0	149	0	0	0	0	0
03P	0	186	0	0	0	0	0
04P	0	202	0	0	0	0	0
05P	0	216	0	0	0	0	0
06P	0	128	0	0	0	0	0
07P	0	91	0	0	0	0	0
08P	0	96	0	0	0	0	0
09P	0	55	0	0	0	0	0
10P	0	47	0	0	0	0	0
11P	0	14	0	0	0	0	0
TOT	0	2211	38	0	0	0	0

STATE OF CONNECTICUT
DEPARTMENT OF TRANSPORTATION
BUREAU OF POLICY AND PLANNING
PLANNING INVENTORY AND DATA

TRAFFIC RECORDER DATA

TOWN OF EAST LYME		ROUTE 95						DIRECTION N
NB ON RAMP FROM US1 (BOSTON POST RD)		SUN	MON	TUE	WED	THU	FRI	SAT
DAY	DATE	0	06/02/2008	06/03/2008	0	0	0	0
TYPE	HOUR	2008 ADT = 4400		ACF = NA				

12A		0	0	18	0	0	0	0
01A		0	0	6	0	0	0	0
02A		0	0	8	0	0	0	0
03A		0	12	0	0	0	0	0
04A		0	36	0	0	0	0	0
05A		0	103	0	0	0	0	0
06A		0	243	0	0	0	0	0
07A		0	483	0	0	0	0	0
08A		0	398	0	0	0	0	0
09A		0	329	0	0	0	0	0
10A		0	272	0	0	0	0	0
11A		0	281	0	0	0	0	0
12P		0	299	0	0	0	0	0
01P		0	278	0	0	0	0	0
02P		0	310	0	0	0	0	0
03P		0	362	0	0	0	0	0
04P		0	389	0	0	0	0	0
05P		0	341	0	0	0	0	0
06P		0	214	0	0	0	0	0
07P		0	191	0	0	0	0	0
08P		0	117	0	0	0	0	0
09P		0	68	0	0	0	0	0
10P		0	43	0	0	0	0	0
11P		0	35	0	0	0	0	0
TOT		0	4804	32	0	0	0	0

STATE OF CONNECTICUT
DEPARTMENT OF TRANSPORTATION
BUREAU OF POLICY AND PLANNING
PLANNING INVENTORY AND DATA

TRAFFIC RECORDER DATA

TOWN OF EAST LYME

ROUTE 95

DIRECTION S

SB ON RAMP FROM I-395 SB

DAY	SUN	MON	TUE	WED	THU	FRI	SAT
DATE	0	06/02/2008	06/03/2008	0	0	0	0
TYPE							
HOUR							

2008 ADT = 13400 ACF = 0.94

12A	0	0	370	0	0	0	0
01A	0	0	300	0	0	0	0
02A	0	0	219	0	0	0	0
03A	0	219	0	0	0	0	0
04A	0	316	0	0	0	0	0
05A	0	560	0	0	0	0	0
06A	0	755	0	0	0	0	0
07A	0	918	0	0	0	0	0
08A	0	867	0	0	0	0	0
09A	0	726	0	0	0	0	0
10A	0	630	0	0	0	0	0
11A	0	726	0	0	0	0	0
12P	0	725	0	0	0	0	0
01P	0	776	0	0	0	0	0
02P	0	801	0	0	0	0	0
03P	0	1006	0	0	0	0	0
04P	0	1043	0	0	0	0	0
05P	0	949	0	0	0	0	0
06P	0	660	0	0	0	0	0
07P	0	591	0	0	0	0	0
08P	0	500	0	0	0	0	0
09P	0	446	0	0	0	0	0
10P	0	691	0	0	0	0	0
11P	0	588	0	0	0	0	0
TOT	0	14493	889	0	0	0	0

STATE OF CONNECTICUT
DEPARTMENT OF TRANSPORTATION
BUREAU OF POLICY AND PLANNING
PLANNING INVENTORY AND DATA

TRAFFIC RECORDER DATA

TOWN OF EAST LYME

ROUTE 95

DIRECTION N

NB OFF RAMP TO I-395 NB (EXIT 76)

DAY	SUN	MON	TUE	WED	THU	FRI	SAT
DATE	0	06/02/2008	06/03/2008	0	0	0	0
TYPE							
HOUR							

2008 ADT = 12600 ACF = 0.94

12A	0	0	203	0	0	0	0
01A	0	0	109	0	0	0	0
02A	0	0	131	0	0	0	0
03A	0	124	0	0	0	0	0
04A	0	140	0	0	0	0	0
05A	0	318	0	0	0	0	0
06A	0	593	0	0	0	0	0
07A	0	851	0	0	0	0	0
08A	0	809	0	0	0	0	0
09A	0	707	0	0	0	0	0
10A	0	695	0	0	0	0	0
11A	0	853	0	0	0	0	0
12P	0	807	0	0	0	0	0
01P	0	815	0	0	0	0	0
02P	0	939	0	0	0	0	0
03P	0	1195	0	0	0	0	0
04P	0	1252	0	0	0	0	0
05P	0	1171	0	0	0	0	0
06P	0	846	0	0	0	0	0
07P	0	597	0	0	0	0	0
08P	0	466	0	0	0	0	0
09P	0	278	0	0	0	0	0
10P	0	302	0	0	0	0	0
11P	0	265	0	0	0	0	0
TOT	0	14023	443	0	0	0	0

STATE OF CONNECTICUT
DEPARTMENT OF TRANSPORTATION
BUREAU OF POLICY AND PLANNING
PLANNING INVENTORY AND DATA

TRAFFIC RECORDER DATA

TOWN OF WATERFORD

ROUTE 95

DIRECTION N

BETWEEN EXIT 80 AND EXIT 81

DAY	SUN	MON	TUE	WED	THU	FRI	SAT
DATE	0	0	07/01/2014	07/02/2014	07/03/2014	0	0
TYPE							
HOUR							

2014 ADT = 27900 ACF = NA

12A	0	0	0	300	340	0	0
01A	0	0	0	257	240	0	0
02A	0	0	0	208	223	0	0
03A	0	0	0	192	194	0	0
04A	0	0	0	304	308	0	0
05A	0	0	0	559	562	0	0
06A	0	0	1290	1283	0	0	0
07A	0	0	1534	1546	0	0	0
08A	0	0	2128	2158	0	0	0
09A	0	0	2010	2021	0	0	0
10A	0	0	1840	1848	0	0	0
11A	0	0	1681	1674	0	0	0
12P	0	0	1860	1852	0	0	0
01P	0	0	1920	1926	0	0	0
02P	0	0	1948	1939	0	0	0
03P	0	0	2127	2117	0	0	0
04P	0	0	2181	2173	0	0	0
05P	0	0	1980	1989	0	0	0
06P	0	0	1690	1683	0	0	0
07P	0	0	1132	1131	0	0	0
08P	0	0	1082	1078	0	0	0
09P	0	0	1016	1015	0	0	0
10P	0	0	696	681	0	0	0
11P	0	0	432	427	0	0	0
TOT	0	0	28547	30361	1867	0	0

STATE OF CONNECTICUT
DEPARTMENT OF TRANSPORTATION
BUREAU OF POLICY AND PLANNING
PLANNING INVENTORY AND DATA

TRAFFIC RECORDER DATA

TOWN OF WATERFORD	ROUTE 95						DIRECTION S
BETWEEN EXIT 80 AND EXIT 81	SUN	MON	TUE	WED	THU	FRI	SAT
DAY	0	0	07/01/2014	07/02/2014	07/03/2014	0	0
DATE							
TYPE							
HOUR							
	2014 ADT = 27100		ACF = NA				

12A	0	0	0	200	210	0	0
01A	0	0	0	155	270	0	0
02A	0	0	0	132	136	0	0
03A	0	0	0	181	194	0	0
04A	0	0	0	281	276	0	0
05A	0	0	0	661	689	0	0
06A	0	0	1145	1155	0	0	0
07A	0	0	1464	1460	0	0	0
08A	0	0	1486	1498	0	0	0
09A	0	0	1391	1399	0	0	0
10A	0	0	1668	1675	0	0	0
11A	0	0	1721	1720	0	0	0
12P	0	0	1794	1815	0	0	0
01P	0	0	1802	1823	0	0	0
02P	0	0	2108	2093	0	0	0
03P	0	0	2388	2379	0	0	0
04P	0	0	2607	2625	0	0	0
05P	0	0	2686	2674	0	0	0
06P	0	0	1651	1670	0	0	0
07P	0	0	1182	1170	0	0	0
08P	0	0	1063	1053	0	0	0
09P	0	0	817	774	0	0	0
10P	0	0	509	501	0	0	0
11P	0	0	398	384	0	0	0
TOT	0	0	27880	29478	1775	0	0

STATE OF CONNECTICUT
 DEPARTMENT OF TRANSPORTATION
 BUREAU OF POLICY AND PLANNING
 PLANNING INVENTORY AND DATA

TRAFFIC RECORDER DATA

TOWN OF WATERFORD	ROUTE 95						DIRECTION S
SB OFF RAMP TO PARKWAY NORTH(EXIT 80)	SUN	MON	TUE	WED	THU	FRI	SAT
DAY	0	06/02/2014	06/03/2014	06/04/2014	0	0	0
DATE							
TYPE							
HOUR							
	2014 ADT = 500	ACF = NA					

12A	0	0	3	3	0	0	0
01A	0	0	1	6	0	0	0
02A	0	0	0	2	0	0	0
03A	0	0	1	2	0	0	0
04A	0	0	0	0	0	0	0
05A	0	4	1	0	0	0	0
06A	0	3	4	0	0	0	0
07A	0	19	21	0	0	0	0
08A	0	16	15	0	0	0	0
09A	0	24	25	0	0	0	0
10A	0	21	19	0	0	0	0
11A	0	31	24	0	0	0	0
12P	0	28	34	0	0	0	0
01P	0	34	37	0	0	0	0
02P	0	45	44	0	0	0	0
03P	0	49	57	0	0	0	0
04P	0	54	60	0	0	0	0
05P	0	72	78	0	0	0	0
06P	0	51	50	0	0	0	0
07P	0	17	16	0	0	0	0
08P	0	23	24	0	0	0	0
09P	0	17	17	0	0	0	0
10P	0	11	11	0	0	0	0
11P	0	7	10	0	0	0	0
TOT	0	526	552	13	0	0	0

STATE OF CONNECTICUT
DEPARTMENT OF TRANSPORTATION
BUREAU OF POLICY AND PLANNING
PLANNING INVENTORY AND DATA

TRAFFIC RECORDER DATA

TOWN OF WATERFORD		ROUTE 95					DIRECTION N	
NB ON RAMP FROM PARKWAY SOUTH (S JCT)		SUN	MON	TUE	WED	THU	FRI	SAT
DAY	DATE	0	06/09/2014	06/10/2014	06/11/2014	0	0	0
TYPE	HOUR	2014 ADT = 300		ACF = NA				

12A		0	0	0	0	0	0	0
01A		0	0	0	1	0	0	0
02A		0	0	0	1	0	0	0
03A		0	0	4	2	0	0	0
04A		0	0	4	5	0	0	0
05A		0	17	17	0	0	0	0
06A		0	22	23	0	0	0	0
07A		0	32	34	0	0	0	0
08A		0	31	33	0	0	0	0
09A		0	16	35	0	0	0	0
10A		0	20	16	0	0	0	0
11A		0	14	15	0	0	0	0
12P		0	14	18	0	0	0	0
01P		0	10	10	0	0	0	0
02P		0	25	27	0	0	0	0
03P		0	25	22	0	0	0	0
04P		0	22	21	0	0	0	0
05P		0	22	19	0	0	0	0
06P		0	10	10	0	0	0	0
07P		0	6	8	0	0	0	0
08P		0	4	7	0	0	0	0
09P		0	3	1	0	0	0	0
10P		0	1	1	0	0	0	0
11P		0	2	0	0	0	0	0
TOT		0	296	325	9	0	0	0

STATE OF CONNECTICUT
DEPARTMENT OF TRANSPORTATION
BUREAU OF POLICY AND PLANNING
PLANNING INVENTORY AND DATA

TRAFFIC RECORDER DATA

TOWN OF WATERFORD

ROUTE 95

DIRECTION S

SB ON RAMP FROM PARKWAY NORTH

DAY	SUN	MON	TUE	WED	THU	FRI	SAT
DATE	0	06/02/2014	06/03/2014	06/04/2014	0	0	0
TYPE							
HOUR							

2014 ADT = 2700 ACF = NA

12A	0	0	11	12	0	0	0
01A	0	0	5	7	0	0	0
02A	0	0	3	2	0	0	0
03A	0	2	7	0	0	0	0
04A	0	11	5	0	0	0	0
05A	0	25	38	0	0	0	0
06A	0	85	70	0	0	0	0
07A	0	92	128	0	0	0	0
08A	0	116	111	0	0	0	0
09A	0	132	151	0	0	0	0
10A	0	185	188	0	0	0	0
11A	0	201	217	0	0	0	0
12P	0	261	221	0	0	0	0
01P	0	224	238	0	0	0	0
02P	0	225	235	0	0	0	0
03P	0	303	263	0	0	0	0
04P	0	290	317	0	0	0	0
05P	0	309	269	0	0	0	0
06P	0	180	174	0	0	0	0
07P	0	151	119	0	0	0	0
08P	0	101	106	0	0	0	0
09P	0	68	53	0	0	0	0
10P	0	25	14	0	0	0	0
11P	0	14	8	0	0	0	0
TOT	0	3000	2951	21	0	0	0

STATE OF CONNECTICUT
DEPARTMENT OF TRANSPORTATION
BUREAU OF POLICY AND PLANNING
PLANNING INVENTORY AND DATA

TRAFFIC RECORDER DATA

TOWN OF WATERFORD	ROUTE 95						DIRECTION S
SB OFF RAMP TO PARKWAY NORTH (EXIT 81)	SUN	MON	TUE	WED	THU	FRI	SAT
DAY	0	0	05/27/2014	05/28/2014	05/29/2014	0	0
DATE	0	0	05/27/2014	05/28/2014	05/29/2014	0	0
TYPE							
HOUR							
	2014 ADT = 5800		ACF = NA				

12A	0	0	0	24	37	0	0
01A	0	0	0	10	17	0	0
02A	0	0	0	9	11	0	0
03A	0	0	0	8	8	0	0
04A	0	0	0	41	37	0	0
05A	0	0	195	164	0	0	0
06A	0	0	238	192	0	0	0
07A	0	0	309	303	0	0	0
08A	0	0	318	314	0	0	0
09A	0	0	392	344	0	0	0
10A	0	0	406	374	0	0	0
11A	0	0	435	366	0	0	0
12P	0	0	490	433	0	0	0
01P	0	0	450	425	0	0	0
02P	0	0	523	515	0	0	0
03P	0	0	569	506	0	0	0
04P	0	0	610	538	0	0	0
05P	0	0	518	491	0	0	0
06P	0	0	366	299	0	0	0
07P	0	0	259	241	0	0	0
08P	0	0	167	150	0	0	0
09P	0	0	103	126	0	0	0
10P	0	0	74	73	0	0	0
11P	0	0	40	32	0	0	0
TOT	0	0	6462	5978	110	0	0

STATE OF CONNECTICUT
DEPARTMENT OF TRANSPORTATION
BUREAU OF POLICY AND PLANNING
PLANNING INVENTORY AND DATA

TRAFFIC RECORDER DATA

TOWN OF WATERFORD

ROUTE 95

DIRECTION N

NB OFF RAMP TO PARKWAY SOUTH (EXIT 81)

DAY	SUN	MON	TUE	WED	THU	FRI	SAT
DATE	0	0	06/03/2014	06/04/2014	06/05/2014	0	0
TYPE							
HOUR							

2014 ADT = 2100

ACF = NA

12A	0	0	0	6	7	0	0
01A	0	0	0	4	7	0	0
02A	0	0	0	2	2	0	0
03A	0	0	0	1	5	0	0
04A	0	0	0	5	11	0	0
05A	0	0	17	15	0	0	0
06A	0	0	40	45	0	0	0
07A	0	0	119	101	0	0	0
08A	0	0	149	146	0	0	0
09A	0	0	177	178	0	0	0
10A	0	0	189	183	0	0	0
11A	0	0	188	202	0	0	0
12P	0	0	192	192	0	0	0
01P	0	0	169	184	0	0	0
02P	0	0	185	197	0	0	0
03P	0	0	195	173	0	0	0
04P	0	0	171	197	0	0	0
05P	0	0	166	178	0	0	0
06P	0	0	117	145	0	0	0
07P	0	0	100	78	0	0	0
08P	0	0	55	51	0	0	0
09P	0	0	32	35	0	0	0
10P	0	0	13	21	0	0	0
11P	0	0	10	3	0	0	0
TOT	0	0	2284	2342	32	0	0

STATE OF CONNECTICUT
DEPARTMENT OF TRANSPORTATION
BUREAU OF POLICY AND PLANNING
PLANNING INVENTORY AND DATA

TRAFFIC RECORDER DATA

TOWN OF WATERFORD

ROUTE 95

DIRECTION N

NB ON RAMP FROM PARKWAY SOUTH

DAY	SUN	MON	TUE	WED	THU	FRI	SAT
DATE	0	0	06/03/2014	06/04/2014	06/05/2014	0	0
TYPE							
HOUR							

2014 ADT = 4500

ACF = NA

12A	0	0	0	36	26	0	0
01A	0	0	0	12	12	0	0
02A	0	0	0	13	11	0	0
03A	0	0	0	10	18	0	0
04A	0	0	0	14	14	0	0
05A	0	0	72	83	15	0	0
06A	0	0	175	164	0	0	0
07A	0	0	276	223	0	0	0
08A	0	0	230	230	0	0	0
09A	0	0	255	209	0	0	0
10A	0	0	227	239	0	0	0
11A	0	0	339	295	0	0	0
12P	0	0	361	303	0	0	0
01P	0	0	317	306	0	0	0
02P	0	0	348	348	0	0	0
03P	0	0	423	399	0	0	0
04P	0	0	515	528	0	0	0
05P	0	0	481	418	0	0	0
06P	0	0	334	310	0	0	0
07P	0	0	238	244	0	0	0
08P	0	0	192	182	0	0	0
09P	0	0	142	153	0	0	0
10P	0	0	64	78	0	0	0
11P	0	0	47	60	0	0	0
TOT	0	0	5036	4857	96	0	0

STATE OF CONNECTICUT
DEPARTMENT OF TRANSPORTATION
BUREAU OF POLICY AND PLANNING
PLANNING INVENTORY AND DATA

TRAFFIC RECORDER DATA

TOWN OF WATERFORD	ROUTE 95						DIRECTION S
SB OFF RAMP TO ROUTE 85 (EXIT 82)	SUN	MON	TUE	WED	THU	FRI	SAT
DAY	0	0	05/27/2014	05/28/2014	05/29/2014	0	0
DATE							
TYPE							
HOUR							
	2014 ADT = 10000		ACF = NA				

12A	0	0	0	26	38	0	0
01A	0	0	0	17	19	0	0
02A	0	0	0	19	17	0	0
03A	0	0	0	26	31	0	0
04A	0	0	0	47	46	0	0
05A	0	0	144	126	0	0	0
06A	0	0	296	309	0	0	0
07A	0	0	501	484	0	0	0
08A	0	0	533	514	0	0	0
09A	0	0	612	586	0	0	0
10A	0	0	605	620	0	0	0
11A	0	0	736	745	0	0	0
12P	0	0	762	759	0	0	0
01P	0	0	777	764	0	0	0
02P	0	0	858	862	0	0	0
03P	0	0	1026	1022	0	0	0
04P	0	0	1150	1144	0	0	0
05P	0	0	1121	1111	0	0	0
06P	0	0	685	697	0	0	0
07P	0	0	451	441	0	0	0
08P	0	0	281	268	0	0	0
09P	0	0	129	157	0	0	0
10P	0	0	64	67	0	0	0
11P	0	0	49	53	0	0	0
TOT	0	0	10780	10864	151	0	0

STATE OF CONNECTICUT
DEPARTMENT OF TRANSPORTATION
BUREAU OF POLICY AND PLANNING
PLANNING INVENTORY AND DATA

TRAFFIC RECORDER DATA

TOWN OF WATERFORD	ROUTE 95						DIRECTION S
SB ON RAMP FROM ROUTE 85 (HARTFORD TPKE)	SUN	MON	TUE	WED	THU	FRI	SAT
DAY	0	0	05/27/2014	05/28/2014	05/29/2014	0	0
DATE							
TYPE							
HOUR							
	2014 ADT = 3900		ACF = NA				

12A	0	0	0	17	15	0	0
01A	0	0	0	7	9	0	0
02A	0	0	0	8	9	0	0
03A	0	0	0	8	5	0	0
04A	0	0	0	15	15	0	0
05A	0	0	59	44	0	0	0
06A	0	0	131	138	0	0	0
07A	0	0	142	184	0	0	0
08A	0	0	158	167	0	0	0
09A	0	0	182	178	0	0	0
10A	0	0	273	236	0	0	0
11A	0	0	265	305	0	0	0
12P	0	0	315	341	0	0	0
01P	0	0	332	319	0	0	0
02P	0	0	360	378	0	0	0
03P	0	0	381	352	0	0	0
04P	0	0	353	369	0	0	0
05P	0	0	350	342	0	0	0
06P	0	0	290	258	0	0	0
07P	0	0	222	218	0	0	0
08P	0	0	147	156	0	0	0
09P	0	0	105	123	0	0	0
10P	0	0	48	52	0	0	0
11P	0	0	29	29	0	0	0
TOT	0	0	4142	4244	53	0	0

STATE OF CONNECTICUT
DEPARTMENT OF TRANSPORTATION
BUREAU OF POLICY AND PLANNING
PLANNING INVENTORY AND DATA

TRAFFIC RECORDER DATA

TOWN OF WATERFORD		ROUTE 95						DIRECTION N
NB ON RAMP FROM ROUTE 85 (BROAD STREET)		SUN	MON	TUE	WED	THU	FRI	SAT
DAY	DATE	0	0	05/27/2014	05/28/2014	05/29/2014	0	0
TYPE	HOUR	2014 ADT = 8400		ACF = NA				

12A		0	0	0	32	41	0	0
01A		0	0	0	16	22	0	0
02A		0	0	0	14	14	0	0
03A		0	0	0	15	16	0	0
04A		0	0	0	56	57	0	0
05A		0	0	218	214	0	0	0
06A		0	0	444	480	0	0	0
07A		0	0	544	575	0	0	0
08A		0	0	537	552	0	0	0
09A		0	0	463	431	0	0	0
10A		0	0	457	468	0	0	0
11A		0	0	531	531	0	0	0
12P		0	0	567	583	0	0	0
01P		0	0	616	640	0	0	0
02P		0	0	647	642	0	0	0
03P		0	0	624	657	0	0	0
04P		0	0	718	712	0	0	0
05P		0	0	679	729	0	0	0
06P		0	0	567	585	0	0	0
07P		0	0	440	475	0	0	0
08P		0	0	373	436	0	0	0
09P		0	0	285	333	0	0	0
10P		0	0	106	107	0	0	0
11P		0	0	39	66	0	0	0
TOT		0	0	8855	9349	150	0	0

STATE OF CONNECTICUT
DEPARTMENT OF TRANSPORTATION
BUREAU OF POLICY AND PLANNING
PLANNING INVENTORY AND DATA

TRAFFIC RECORDER DATA

TOWN OF WATERFORD		ROUTE 95						DIRECTION N
NB OFF RAMP TO ROUTE 85(EXIT 82 BROAD ST)		SUN	MON	TUE	WED	THU	FRI	SAT
DAY	DATE	0	0	05/27/2014	05/28/2014	05/29/2014	0	0
TYPE	HOUR	2014 ADT = 3300		ACF = NA				

12A		0	0	0	25	24	0	0
01A		0	0	0	18	26	0	0
02A		0	0	0	16	15	0	0
03A		0	0	0	4	2	0	0
04A		0	0	0	15	13	0	0
05A		0	0	26	35	0	0	0
06A		0	0	80	95	0	0	0
07A		0	0	216	187	0	0	0
08A		0	0	174	199	0	0	0
09A		0	0	222	302	0	0	0
10A		0	0	231	263	0	0	0
11A		0	0	247	236	0	0	0
12P		0	0	244	237	0	0	0
01P		0	0	258	256	0	0	0
02P		0	0	255	264	0	0	0
03P		0	0	283	321	0	0	0
04P		0	0	308	304	0	0	0
05P		0	0	297	325	0	0	0
06P		0	0	210	182	0	0	0
07P		0	0	147	155	0	0	0
08P		0	0	104	101	0	0	0
09P		0	0	68	78	0	0	0
10P		0	0	49	61	0	0	0
11P		0	0	28	32	0	0	0
TOT		0	0	3447	3711	80	0	0

STATE OF CONNECTICUT
DEPARTMENT OF TRANSPORTATION
BUREAU OF POLICY AND PLANNING
PLANNING INVENTORY AND DATA

TRAFFIC RECORDER DATA

TOWN OF WATERFORD

ROUTE 95

DIRECTION S

SB ON RAMP FROM SR 623 (WATERFORD PKWY N)

DAY	SUN	MON	TUE	WED	THU	FRI	SAT
DATE	0	0	05/27/2014	05/28/2014	05/29/2014	0	0
TYPE							
HOUR							

2014 ADT = 8600 ACF = NA

12A	0	0	0	26	42	0	0
01A	0	0	0	20	13	0	0
02A	0	0	0	7	15	0	0
03A	0	0	0	16	25	0	0
04A	0	0	0	44	37	0	0
05A	0	0	147	125	0	0	0
06A	0	0	267	258	0	0	0
07A	0	0	442	424	0	0	0
08A	0	0	437	412	0	0	0
09A	0	0	498	438	0	0	0
10A	0	0	536	526	0	0	0
11A	0	0	623	847	0	0	0
12P	0	0	625	811	0	0	0
01P	0	0	651	663	0	0	0
02P	0	0	711	708	0	0	0
03P	0	0	806	848	0	0	0
04P	0	0	943	981	0	0	0
05P	0	0	831	884	0	0	0
06P	0	0	529	497	0	0	0
07P	0	0	417	388	0	0	0
08P	0	0	278	249	0	0	0
09P	0	0	126	175	0	0	0
10P	0	0	62	92	0	0	0
11P	0	0	54	59	0	0	0
TOT	0	0	8983	9498	132	0	0

STATE OF CONNECTICUT
DEPARTMENT OF TRANSPORTATION
BUREAU OF POLICY AND PLANNING
PLANNING INVENTORY AND DATA

TRAFFIC RECORDER DATA

TOWN OF WATERFORD		ROUTE 95						DIRECTION N
NB OFF RAMP TO SR 624(X82A S FRONTAGE RD)		SUN	MON	TUE	WED	THU	FRI	SAT
DAY	DATE	0	0	05/27/2014	05/28/2014	05/29/2014	0	0
TYPE	HOUR	2014 ADT = 4000		ACF = NA				

12A		0	0	0	38	31	0	0
01A		0	0	0	15	11	0	0
02A		0	0	0	5	16	0	0
03A		0	0	0	6	9	0	0
04A		0	0	0	24	21	0	0
05A		0	0	54	44	0	0	0
06A		0	0	159	110	0	0	0
07A		0	0	267	274	0	0	0
08A		0	0	299	254	0	0	0
09A		0	0	262	206	0	0	0
10A		0	0	260	264	0	0	0
11A		0	0	336	256	0	0	0
12P		0	0	291	297	0	0	0
01P		0	0	293	283	0	0	0
02P		0	0	319	281	0	0	0
03P		0	0	361	355	0	0	0
04P		0	0	354	377	0	0	0
05P		0	0	365	346	0	0	0
06P		0	0	247	226	0	0	0
07P		0	0	194	176	0	0	0
08P		0	0	140	155	0	0	0
09P		0	0	108	112	0	0	0
10P		0	0	49	54	0	0	0
11P		0	0	39	42	0	0	0
TOT		0	0	4397	4200	88	0	0

STATE OF CONNECTICUT
DEPARTMENT OF TRANSPORTATION
BUREAU OF POLICY AND PLANNING
PLANNING INVENTORY AND DATA

TRAFFIC RECORDER DATA

TOWN OF WATERFORD	ROUTE 95						DIRECTION N
BETWEEN EXIT 80 AND EXIT 81	SUN	MON	TUE	WED	THU	FRI	SAT
DAY	0	05/02/2011	05/03/2011	05/04/2011	05/05/2011	0	0
DATE							
TYPE							
HOUR							
	2011 ADT = 28100		ACF = NA				

12A	0	0	303	327	324	0	0
01A	0	0	263	274	0	0	0
02A	0	0	234	229	0	0	0
03A	0	265	288	289	0	0	0
04A	0	358	376	326	0	0	0
05A	0	684	672	698	0	0	0
06A	0	1569	1569	1558	0	0	0
07A	0	2294	2275	2242	0	0	0
08A	0	2122	2209	2274	0	0	0
09A	0	1723	1753	1753	0	0	0
10A	0	1505	1534	1575	0	0	0
11A	0	1442	1413	1452	0	0	0
12P	0	1758	1740	1786	0	0	0
01P	0	1631	1654	1693	0	0	0
02P	0	1707	1776	1742	0	0	0
03P	0	1889	1829	1807	0	0	0
04P	0	1847	1812	1845	0	0	0
05P	0	1724	1759	1701	0	0	0
06P	0	1284	1258	1291	0	0	0
07P	0	886	861	821	0	0	0
08P	0	856	849	838	0	0	0
09P	0	579	598	635	0	0	0
10P	0	490	418	446	0	0	0
11P	0	314	329	396	0	0	0
TOT	0	26927	27772	27998	324	0	0

STATE OF CONNECTICUT
DEPARTMENT OF TRANSPORTATION
BUREAU OF POLICY AND PLANNING
PLANNING INVENTORY AND DATA

TRAFFIC RECORDER DATA

TOWN OF WATERFORD	ROUTE 95						DIRECTION S
BETWEEN EXIT 80 AND EXIT 81	SUN	MON	TUE	WED	THU	FRI	SAT
DAY	0	05/02/2011	05/03/2011	05/04/2011	0	0	0
DATE							
TYPE							
HOUR							
	2011 ADT = 28600		ACF = NA				

12A	0	0	218	199	0	0	0
01A	0	0	184	151	0	0	0
02A	0	132	128	129	0	0	0
03A	0	162	172	166	0	0	0
04A	0	271	283	235	0	0	0
05A	0	589	595	593	0	0	0
06A	0	1135	1126	1146	0	0	0
07A	0	1466	1521	1529	0	0	0
08A	0	1530	1503	1537	0	0	0
09A	0	1303	1314	1324	0	0	0
10A	0	1495	1509	1485	0	0	0
11A	0	1615	1631	1628	0	0	0
12P	0	1663	1690	1594	0	0	0
01P	0	1659	1671	1661	0	0	0
02P	0	1999	1968	1954	0	0	0
03P	0	2383	2375	2392	0	0	0
04P	0	2722	2691	2714	0	0	0
05P	0	2646	2624	2650	0	0	0
06P	0	1649	1595	1685	0	0	0
07P	0	1162	1152	1161	0	0	0
08P	0	899	907	888	0	0	0
09P	0	691	663	689	0	0	0
10P	0	453	466	483	0	0	0
11P	0	317	329	346	0	0	0
TOT	0	27941	28315	28339	0	0	0

STATE OF CONNECTICUT
DEPARTMENT OF TRANSPORTATION
BUREAU OF POLICY AND PLANNING
PLANNING INVENTORY AND DATA

TRAFFIC RECORDER DATA

TOWN OF WATERFORD	ROUTE 95							DIRECTION S
SB OFF RAMP TO PARKWAY NORTH(EXIT 80)	SUN	MON	TUE	WED	THU	FRI	SAT	
DAY	0	05/02/2011	05/03/2011	0	0	0	0	
DATE								
TYPE								
HOUR								
	2011 ADT = 400		ACF = NA					

12A	0	0	6	0	0	0	0	
01A	0	0	1	0	0	0	0	
02A	0	1	0	0	0	0	0	
03A	0	7	0	0	0	0	0	
04A	0	1	0	0	0	0	0	
05A	0	1	0	0	0	0	0	
06A	0	8	0	0	0	0	0	
07A	0	9	0	0	0	0	0	
08A	0	13	0	0	0	0	0	
09A	0	9	0	0	0	0	0	
10A	0	16	0	0	0	0	0	
11A	0	26	0	0	0	0	0	
12P	0	28	0	0	0	0	0	
01P	0	19	0	0	0	0	0	
02P	0	31	0	0	0	0	0	
03P	0	43	0	0	0	0	0	
04P	0	55	0	0	0	0	0	
05P	0	63	0	0	0	0	0	
06P	0	39	0	0	0	0	0	
07P	0	28	0	0	0	0	0	
08P	0	18	0	0	0	0	0	
09P	0	14	0	0	0	0	0	
10P	0	13	0	0	0	0	0	
11P	0	8	0	0	0	0	0	
TOT	0	450	7	0	0	0	0	

STATE OF CONNECTICUT
DEPARTMENT OF TRANSPORTATION
BUREAU OF POLICY AND PLANNING
PLANNING INVENTORY AND DATA

TRAFFIC RECORDER DATA

TOWN OF WATERFORD		ROUTE 95						DIRECTION N
NB ON RAMP FROM PARKWAY SOUTH (S JCT)		SUN	MON	TUE	WED	THU	FRI	SAT
DAY	DATE	0	05/02/2011	05/03/2011	0	0	0	0
TYPE	HOUR	2011 ADT = 300		ACF = NA				

12A		0	0	1	0	0	0	0
01A		0	0	1	0	0	0	0
02A		0	0	1	0	0	0	0
03A		0	1	0	0	0	0	0
04A		0	3	0	0	0	0	0
05A		0	9	0	0	0	0	0
06A		0	15	0	0	0	0	0
07A		0	35	0	0	0	0	0
08A		0	29	0	0	0	0	0
09A		0	17	0	0	0	0	0
10A		0	15	0	0	0	0	0
11A		0	15	0	0	0	0	0
12P		0	16	0	0	0	0	0
01P		0	18	0	0	0	0	0
02P		0	20	0	0	0	0	0
03P		0	23	0	0	0	0	0
04P		0	24	0	0	0	0	0
05P		0	25	0	0	0	0	0
06P		0	11	0	0	0	0	0
07P		0	11	0	0	0	0	0
08P		0	8	0	0	0	0	0
09P		0	3	0	0	0	0	0
10P		0	2	0	0	0	0	0
11P		0	2	0	0	0	0	0
TOT		0	302	3	0	0	0	0

STATE OF CONNECTICUT
DEPARTMENT OF TRANSPORTATION
BUREAU OF POLICY AND PLANNING
PLANNING INVENTORY AND DATA

TRAFFIC RECORDER DATA

TOWN OF WATERFORD	ROUTE 95							DIRECTION S
SB ON RAMP FROM PARKWAY NORTH	SUN	MON	TUE	WED	THU	FRI	SAT	
DAY	0	05/02/2011	05/03/2011	0	0	0	0	
DATE								
TYPE								
HOUR								
	2011 ADT = 2700		ACF = NA					

12A	0	0	21	0	0	0	0	
01A	0	0	28	0	0	0	0	
02A	0	33	0	0	0	0	0	
03A	0	17	0	0	0	0	0	
04A	0	14	0	0	0	0	0	
05A	0	21	0	0	0	0	0	
06A	0	45	0	0	0	0	0	
07A	0	92	0	0	0	0	0	
08A	0	103	0	0	0	0	0	
09A	0	129	0	0	0	0	0	
10A	0	191	0	0	0	0	0	
11A	0	194	0	0	0	0	0	
12P	0	220	0	0	0	0	0	
01P	0	233	0	0	0	0	0	
02P	0	238	0	0	0	0	0	
03P	0	253	0	0	0	0	0	
04P	0	254	0	0	0	0	0	
05P	0	298	0	0	0	0	0	
06P	0	204	0	0	0	0	0	
07P	0	137	0	0	0	0	0	
08P	0	114	0	0	0	0	0	
09P	0	64	0	0	0	0	0	
10P	0	44	0	0	0	0	0	
11P	0	39	0	0	0	0	0	
TOT	0	2937	49	0	0	0	0	

STATE OF CONNECTICUT
DEPARTMENT OF TRANSPORTATION
BUREAU OF POLICY AND PLANNING
PLANNING INVENTORY AND DATA

TRAFFIC RECORDER DATA

TOWN OF WATERFORD

ROUTE 95

DIRECTION S

SB OFF RAMP TO PARKWAY NORTH (EXIT 81)

DAY	SUN	MON	TUE	WED	THU	FRI	SAT
DATE	0	05/02/2011	05/03/2011	0	0	0	0
TYPE							
HOUR							

2011 ADT = 5400 ACF = NA

12A	0	0	31	0	0	0	0
01A	0	0	29	0	0	0	0
02A	0	15	0	0	0	0	0
03A	0	6	0	0	0	0	0
04A	0	24	0	0	0	0	0
05A	0	133	0	0	0	0	0
06A	0	132	0	0	0	0	0
07A	0	216	0	0	0	0	0
08A	0	256	0	0	0	0	0
09A	0	351	0	0	0	0	0
10A	0	402	0	0	0	0	0
11A	0	333	0	0	0	0	0
12P	0	401	0	0	0	0	0
01P	0	456	0	0	0	0	0
02P	0	484	0	0	0	0	0
03P	0	519	0	0	0	0	0
04P	0	545	0	0	0	0	0
05P	0	530	0	0	0	0	0
06P	0	353	0	0	0	0	0
07P	0	296	0	0	0	0	0
08P	0	191	0	0	0	0	0
09P	0	140	0	0	0	0	0
10P	0	74	0	0	0	0	0
11P	0	37	0	0	0	0	0
TOT	0	5894	60	0	0	0	0

STATE OF CONNECTICUT
DEPARTMENT OF TRANSPORTATION
BUREAU OF POLICY AND PLANNING
PLANNING INVENTORY AND DATA

TRAFFIC RECORDER DATA

TOWN OF WATERFORD		ROUTE 95						DIRECTION N	
NB OFF RAMP TO PARKWAY SOUTH (EXIT 81)		SUN	MON	TUE	WED	THU	FRI	SAT	
DAY	DATE	0	05/02/2011	05/03/2011	0	0	0	0	
TYPE	HOUR	2011 ADT = 2000		ACF = NA					

12A		0	0	9	0	0	0	0	
01A		0	0	17	0	0	0	0	
02A		0	0	17	0	0	0	0	
03A		0	16	0	0	0	0	0	
04A		0	8	0	0	0	0	0	
05A		0	13	0	0	0	0	0	
06A		0	32	0	0	0	0	0	
07A		0	92	0	0	0	0	0	
08A		0	148	0	0	0	0	0	
09A		0	174	0	0	0	0	0	
10A		0	195	0	0	0	0	0	
11A		0	163	0	0	0	0	0	
12P		0	180	0	0	0	0	0	
01P		0	154	0	0	0	0	0	
02P		0	180	0	0	0	0	0	
03P		0	156	0	0	0	0	0	
04P		0	170	0	0	0	0	0	
05P		0	148	0	0	0	0	0	
06P		0	126	0	0	0	0	0	
07P		0	99	0	0	0	0	0	
08P		0	43	0	0	0	0	0	
09P		0	25	0	0	0	0	0	
10P		0	39	0	0	0	0	0	
11P		0	16	0	0	0	0	0	
TOT		0	2177	43	0	0	0	0	

STATE OF CONNECTICUT
DEPARTMENT OF TRANSPORTATION
BUREAU OF POLICY AND PLANNING
PLANNING INVENTORY AND DATA

TRAFFIC RECORDER DATA

TOWN OF WATERFORD

ROUTE 95

DIRECTION N

NB ON RAMP FROM PARKWAY SOUTH

DAY	SUN	MON	TUE	WED	THU	FRI	SAT
DATE	0	05/02/2011	05/03/2011	0	0	0	0
TYPE							
HOUR							

2011 ADT = 4100 ACF = NA

12A	0	0	34	0	0	0	0
01A	0	0	30	0	0	0	0
02A	0	0	20	0	0	0	0
03A	0	15	0	0	0	0	0
04A	0	12	0	0	0	0	0
05A	0	66	0	0	0	0	0
06A	0	143	0	0	0	0	0
07A	0	232	0	0	0	0	0
08A	0	225	0	0	0	0	0
09A	0	211	0	0	0	0	0
10A	0	239	0	0	0	0	0
11A	0	275	0	0	0	0	0
12P	0	292	0	0	0	0	0
01P	0	305	0	0	0	0	0
02P	0	344	0	0	0	0	0
03P	0	364	0	0	0	0	0
04P	0	460	0	0	0	0	0
05P	0	374	0	0	0	0	0
06P	0	287	0	0	0	0	0
07P	0	227	0	0	0	0	0
08P	0	196	0	0	0	0	0
09P	0	131	0	0	0	0	0
10P	0	71	0	0	0	0	0
11P	0	49	0	0	0	0	0
TOT	0	4518	84	0	0	0	0

STATE OF CONNECTICUT
DEPARTMENT OF TRANSPORTATION
BUREAU OF POLICY AND PLANNING
PLANNING INVENTORY AND DATA

TRAFFIC RECORDER DATA

TOWN OF WATERFORD	ROUTE 95							DIRECTION S
SB OFF RAMP TO ROUTE 85 (EXIT 82)	SUN	MON	TUE	WED	THU	FRI	SAT	
DAY	0	05/02/2011	05/03/2011	0	0	0	0	
DATE								
TYPE								
HOUR								
	2011 ADT = 9200		ACF = NA					

12A	0	0	43	0	0	0	0	
01A	0	0	27	0	0	0	0	
02A	0	21	0	0	0	0	0	
03A	0	25	0	0	0	0	0	
04A	0	43	0	0	0	0	0	
05A	0	123	0	0	0	0	0	
06A	0	287	0	0	0	0	0	
07A	0	420	0	0	0	0	0	
08A	0	434	0	0	0	0	0	
09A	0	518	0	0	0	0	0	
10A	0	565	0	0	0	0	0	
11A	0	633	0	0	0	0	0	
12P	0	764	0	0	0	0	0	
01P	0	726	0	0	0	0	0	
02P	0	813	0	0	0	0	0	
03P	0	949	0	0	0	0	0	
04P	0	1135	0	0	0	0	0	
05P	0	949	0	0	0	0	0	
06P	0	643	0	0	0	0	0	
07P	0	447	0	0	0	0	0	
08P	0	354	0	0	0	0	0	
09P	0	174	0	0	0	0	0	
10P	0	87	0	0	0	0	0	
11P	0	90	0	0	0	0	0	
TOT	0	10200	70	0	0	0	0	

STATE OF CONNECTICUT
 DEPARTMENT OF TRANSPORTATION
 BUREAU OF POLICY AND PLANNING
 PLANNING INVENTORY AND DATA

TRAFFIC RECORDER DATA

TOWN OF WATERFORD

ROUTE 95

DIRECTION S

SB ON RAMP FROM ROUTE 85 (HARTFORD TPKE)

DAY	SUN	MON	TUE	WED	THU	FRI	SAT
DATE	0	05/02/2011	05/03/2011	0	0	0	0
TYPE							
HOUR							

2011 ADT = 3800 ACF = NA

12A	0	0	11	0	0	0	0
01A	0	0	15	0	0	0	0
02A	0	8	0	0	0	0	0
03A	0	7	0	0	0	0	0
04A	0	9	0	0	0	0	0
05A	0	46	0	0	0	0	0
06A	0	111	0	0	0	0	0
07A	0	143	0	0	0	0	0
08A	0	158	0	0	0	0	0
09A	0	199	0	0	0	0	0
10A	0	271	0	0	0	0	0
11A	0	278	0	0	0	0	0
12P	0	309	0	0	0	0	0
01P	0	343	0	0	0	0	0
02P	0	334	0	0	0	0	0
03P	0	368	0	0	0	0	0
04P	0	358	0	0	0	0	0
05P	0	371	0	0	0	0	0
06P	0	287	0	0	0	0	0
07P	0	202	0	0	0	0	0
08P	0	175	0	0	0	0	0
09P	0	102	0	0	0	0	0
10P	0	52	0	0	0	0	0
11P	0	21	0	0	0	0	0
TOT	0	4152	26	0	0	0	0

STATE OF CONNECTICUT
DEPARTMENT OF TRANSPORTATION
BUREAU OF POLICY AND PLANNING
PLANNING INVENTORY AND DATA

TRAFFIC RECORDER DATA

TOWN OF WATERFORD	ROUTE 95							DIRECTION N
NB ON RAMP FROM ROUTE 85 (BROAD STREET)	SUN	MON	TUE	WED	THU	FRI	SAT	
DAY	06/06/2011	06/07/2011						
DATE	0	06/06/2011	06/07/2011	0	0	0	0	
TYPE								
HOUR								
	2011 ADT = 8900		ACF = NA					

12A	0	0	26	0	0	0	0	
01A	0	0	30	0	0	0	0	
02A	0	19	0	0	0	0	0	
03A	0	20	0	0	0	0	0	
04A	0	56	0	0	0	0	0	
05A	0	248	0	0	0	0	0	
06A	0	520	0	0	0	0	0	
07A	0	637	0	0	0	0	0	
08A	0	621	0	0	0	0	0	
09A	0	493	0	0	0	0	0	
10A	0	526	0	0	0	0	0	
11A	0	597	0	0	0	0	0	
12P	0	616	0	0	0	0	0	
01P	0	680	0	0	0	0	0	
02P	0	665	0	0	0	0	0	
03P	0	652	0	0	0	0	0	
04P	0	710	0	0	0	0	0	
05P	0	780	0	0	0	0	0	
06P	0	554	0	0	0	0	0	
07P	0	497	0	0	0	0	0	
08P	0	429	0	0	0	0	0	
09P	0	329	0	0	0	0	0	
10P	0	145	0	0	0	0	0	
11P	0	88	0	0	0	0	0	
TOT	0	9882	56	0	0	0	0	

STATE OF CONNECTICUT
DEPARTMENT OF TRANSPORTATION
BUREAU OF POLICY AND PLANNING
PLANNING INVENTORY AND DATA

TRAFFIC RECORDER DATA

TOWN OF WATERFORD	ROUTE 95							DIRECTION N
NB OFF RAMP TO ROUTE 85(EXIT 82 BROAD ST)	SUN	MON	TUE	WED	THU	FRI	SAT	
DAY	0	05/02/2011	05/03/2011	0	0	0	0	
DATE								
TYPE								
HOUR								
	2011 ADT = 3100		ACF = NA					

12A	0	0	30	0	0	0	0	
01A	0	0	12	0	0	0	0	
02A	0	0	14	0	0	0	0	
03A	0	13	0	0	0	0	0	
04A	0	8	0	0	0	0	0	
05A	0	20	0	0	0	0	0	
06A	0	91	0	0	0	0	0	
07A	0	199	0	0	0	0	0	
08A	0	217	0	0	0	0	0	
09A	0	207	0	0	0	0	0	
10A	0	237	0	0	0	0	0	
11A	0	289	0	0	0	0	0	
12P	0	272	0	0	0	0	0	
01P	0	218	0	0	0	0	0	
02P	0	253	0	0	0	0	0	
03P	0	287	0	0	0	0	0	
04P	0	293	0	0	0	0	0	
05P	0	251	0	0	0	0	0	
06P	0	197	0	0	0	0	0	
07P	0	138	0	0	0	0	0	
08P	0	106	0	0	0	0	0	
09P	0	63	0	0	0	0	0	
10P	0	34	0	0	0	0	0	
11P	0	29	0	0	0	0	0	
TOT	0	3422	56	0	0	0	0	

STATE OF CONNECTICUT
DEPARTMENT OF TRANSPORTATION
BUREAU OF POLICY AND PLANNING
PLANNING INVENTORY AND DATA

TRAFFIC RECORDER DATA

TOWN OF WATERFORD

ROUTE 95

DIRECTION S

SB ON RAMP FROM SR 623 (WATERFORD PKWY N)

DAY	SUN	MON	TUE	WED	THU	FRI	SAT
DATE	0	0	0	05/04/2011	05/05/2011	0	0
TYPE							
HOUR							

2011 ADT = 8000

ACF = NA

12A	0	0	0	0	34	0	0
01A	0	0	0	0	28	0	0
02A	0	0	0	0	17	0	0
03A	0	0	0	15	0	0	0
04A	0	0	0	25	0	0	0
05A	0	0	0	103	0	0	0
06A	0	0	0	238	0	0	0
07A	0	0	0	364	0	0	0
08A	0	0	0	394	0	0	0
09A	0	0	0	417	0	0	0
10A	0	0	0	476	0	0	0
11A	0	0	0	569	0	0	0
12P	0	0	0	641	0	0	0
01P	0	0	0	658	0	0	0
02P	0	0	0	681	0	0	0
03P	0	0	0	812	0	0	0
04P	0	0	0	898	0	0	0
05P	0	0	0	890	0	0	0
06P	0	0	0	574	0	0	0
07P	0	0	0	420	0	0	0
08P	0	0	0	272	0	0	0
09P	0	0	0	200	0	0	0
10P	0	0	0	112	0	0	0
11P	0	0	0	79	0	0	0
TOT	0	0	0	8838	79	0	0

STATE OF CONNECTICUT
DEPARTMENT OF TRANSPORTATION
BUREAU OF POLICY AND PLANNING
PLANNING INVENTORY AND DATA

TRAFFIC RECORDER DATA

TOWN OF WATERFORD		ROUTE 95						DIRECTION N
NB OFF RAMP TO SR 624(X82A S FRONTAGE RD)		SUN	MON	TUE	WED	THU	FRI	SAT
DAY	DATE	0	0	0	05/04/2011	05/05/2011	0	0
TYPE	HOUR	2011 ADT = 3800		ACF = NA				

12A		0	0	0	0	20	0	0
01A		0	0	0	26	0	0	0
02A		0	0	0	8	0	0	0
03A		0	0	0	22	0	0	0
04A		0	0	0	14	0	0	0
05A		0	0	0	28	0	0	0
06A		0	0	0	113	0	0	0
07A		0	0	0	289	0	0	0
08A		0	0	0	272	0	0	0
09A		0	0	0	241	0	0	0
10A		0	0	0	250	0	0	0
11A		0	0	0	277	0	0	0
12P		0	0	0	281	0	0	0
01P		0	0	0	261	0	0	0
02P		0	0	0	283	0	0	0
03P		0	0	0	344	0	0	0
04P		0	0	0	352	0	0	0
05P		0	0	0	353	0	0	0
06P		0	0	0	283	0	0	0
07P		0	0	0	148	0	0	0
08P		0	0	0	138	0	0	0
09P		0	0	0	96	0	0	0
10P		0	0	0	69	0	0	0
11P		0	0	0	42	0	0	0
TOT		0	0	0	4190	20	0	0

STATE OF CONNECTICUT
DEPARTMENT OF TRANSPORTATION
BUREAU OF POLICY AND PLANNING
PLANNING INVENTORY AND DATA

TRAFFIC RECORDER DATA

TOWN OF WATERFORD		ROUTE 95						DIRECTION N
BETWEEN EXIT 80 AND EXIT 81		SUN	MON	TUE	WED	THU	FRI	SAT
DAY	DATE	0	06/02/2008	06/03/2008	06/04/2008	06/05/2008	06/06/2008	0
TYPE	HOUR	2008 ADT = 28800		ACF = NA				

12A		0	0	304	289	341	347	0
01A		0	0	184	217	251	230	0
02A		0	0	231	170	193	244	0
03A		0	0	187	198	215	222	0
04A		0	319	339	282	293	273	0
05A		0	692	686	572	695	676	0
06A		0	1570	1501	1398	1478	1357	0
07A		0	2448	2329	2180	2312	2255	0
08A		0	2418	2327	2203	2290	2169	0
09A		0	1865	1739	1673	1812	1860	0
10A		0	1670	1597	1369	1650	1833	0
11A		0	1762	1582	1608	1770	2077	0
12P		0	1827	1697	1579	1834	2357	0
01P		0	1664	1631	1766	1830	2444	0
02P		0	1804	1669	1803	2138	2316	0
03P		0	1966	1927	2033	2137	0	0
04P		0	1966	1923	1996	2128	0	0
05P		0	1819	1789	1801	2044	0	0
06P		0	1375	1337	1345	1533	0	0
07P		0	1039	1047	952	1336	0	0
08P		0	849	824	932	1155	0	0
09P		0	586	641	835	953	0	0
10P		0	472	488	537	503	0	0
11P		0	389	379	408	547	0	0
TOT		0	28500	28358	28146	31438	20660	0

STATE OF CONNECTICUT
DEPARTMENT OF TRANSPORTATION
BUREAU OF POLICY AND PLANNING
PLANNING INVENTORY AND DATA

TRAFFIC RECORDER DATA

TOWN OF WATERFORD		ROUTE 95						DIRECTION N
BETWEEN EXIT 80 AND EXIT 81		SUN	MON	TUE	WED	THU	FRI	SAT
DAY	DATE	0	06/09/2008	06/10/2008	06/11/2008	0	0	0
TYPE	HOUR	2008 ADT = 28800		ACF = NA				

12A		0	0	261	308	0	0	0
01A		0	0	217	246	0	0	0
02A		0	0	203	0	0	0	0
03A		0	0	218	0	0	0	0
04A		0	316	286	0	0	0	0
05A		0	688	678	0	0	0	0
06A		0	1599	1547	0	0	0	0
07A		0	2405	2320	0	0	0	0
08A		0	2452	2341	0	0	0	0
09A		0	1858	1874	0	0	0	0
10A		0	1669	1682	0	0	0	0
11A		0	1759	1735	0	0	0	0
12P		0	1758	1733	0	0	0	0
01P		0	1646	1840	0	0	0	0
02P		0	1819	1893	0	0	0	0
03P		0	1967	1911	0	0	0	0
04P		0	1950	2055	0	0	0	0
05P		0	1811	1805	0	0	0	0
06P		0	1425	1323	0	0	0	0
07P		0	1060	996	0	0	0	0
08P		0	872	785	0	0	0	0
09P		0	739	678	0	0	0	0
10P		0	555	461	0	0	0	0
11P		0	355	361	0	0	0	0
TOT		0	28703	29203	554	0	0	0

STATE OF CONNECTICUT
DEPARTMENT OF TRANSPORTATION
BUREAU OF POLICY AND PLANNING
PLANNING INVENTORY AND DATA

TRAFFIC RECORDER DATA

TOWN OF WATERFORD

ROUTE 95

DIRECTION S

BETWEEN EXIT 80 AND EXIT 81

DAY	SUN	MON	TUE	WED	THU	FRI	SAT
DATE	0	06/02/2008	06/03/2008	06/04/2008	06/05/2008	06/06/2008	06/07/2008
TYPE							
HOUR							

2008 ADT = 28600 ACF = NA

12A	0	0	203	196	245	244	371
01A	0	0	149	140	176	175	406
02A	0	128	159	146	179	158	397
03A	0	156	179	173	212	201	238
04A	0	299	241	245	293	301	221
05A	0	660	562	521	521	497	381
06A	0	1137	984	963	948	877	625
07A	0	1461	1454	1375	1352	1315	996
08A	0	1427	1506	1441	1426	1437	1301
09A	0	1390	1299	1295	1388	1428	1567
10A	0	1618	1510	1381	1226	1800	1883
11A	0	1711	1625	1618	891	2065	2076
12P	0	1810	1655	1587	1449	2137	2016
01P	0	1831	1780	1762	1776	2408	1942
02P	0	2072	2025	1913	2102	2533	2048
03P	0	2358	2374	2346	2539	2722	2097
04P	0	2624	2767	2685	2864	2830	2218
05P	0	2672	2634	2652	2732	2675	2057
06P	0	1658	1658	1759	1717	1889	1761
07P	0	1165	1200	1084	1237	1419	1456
08P	0	1001	973	973	1081	1315	1351
09P	0	736	718	721	883	1062	1176
10P	0	487	453	499	535	741	835
11P	0	344	326	309	338	463	640
TOT	0	28745	28434	27784	28110	32692	30059

STATE OF CONNECTICUT
DEPARTMENT OF TRANSPORTATION
BUREAU OF POLICY AND PLANNING
PLANNING INVENTORY AND DATA

TRAFFIC RECORDER DATA

TOWN OF WATERFORD		ROUTE 95						DIRECTION S
BETWEEN EXIT 80 AND EXIT 81		SUN	MON	TUE	WED	THU	FRI	SAT
DAY	DATE	06/08/2008	06/09/2008	06/10/2008	0	0	0	0
TYPE	HOUR	2008 ADT = 30700		ACF = NA				

12A		389	218	248	0	0	0	0
01A		274	192	183	0	0	0	0
02A		227	196	156	0	0	0	0
03A		160	222	178	0	0	0	0
04A		131	338	264	0	0	0	0
05A		211	753	563	0	0	0	0
06A		370	1194	1029	0	0	0	0
07A		664	1591	1512	0	0	0	0
08A		1053	1563	1489	0	0	0	0
09A		1472	1484	1397	0	0	0	0
10A		2012	1650	1551	0	0	0	0
11A		2435	1828	1649	0	0	0	0
12P		2518	1829	1817	0	0	0	0
01P		2589	1840	1835	0	0	0	0
02P		2631	2168	2204	0	0	0	0
03P		2827	2543	2506	0	0	0	0
04P		2790	2740	2744	0	0	0	0
05P		2330	2673	2657	0	0	0	0
06P		2262	1749	1598	0	0	0	0
07P		1914	1326	1217	0	0	0	0
08P		1493	1083	1038	0	0	0	0
09P		1118	834	810	0	0	0	0
10P		688	521	484	0	0	0	0
11P		389	354	359	0	0	0	0
TOT		32947	30889	29488	0	0	0	0

STATE OF CONNECTICUT
DEPARTMENT OF TRANSPORTATION
BUREAU OF POLICY AND PLANNING
PLANNING INVENTORY AND DATA

TRAFFIC RECORDER DATA

TOWN OF WATERFORD		ROUTE 95						DIRECTION S
SB OFF RAMP TO PARKWAY NORTH(EXIT 80)		SUN	MON	TUE	WED	THU	FRI	SAT
DAY	DATE	0	06/02/2008	06/03/2008	0	0	0	0
TYPE	HOUR	2008 ADT = 400		ACF = NA				

12A		0	0	3	0	0	0	0
01A		0	0	0	0	0	0	0
02A		0	0	1	0	0	0	0
03A		0	0	0	0	0	0	0
04A		0	1	0	0	0	0	0
05A		0	2	0	0	0	0	0
06A		0	3	0	0	0	0	0
07A		0	17	0	0	0	0	0
08A		0	15	0	0	0	0	0
09A		0	22	0	0	0	0	0
10A		0	12	0	0	0	0	0
11A		0	22	0	0	0	0	0
12P		0	30	0	0	0	0	0
01P		0	25	0	0	0	0	0
02P		0	26	0	0	0	0	0
03P		0	50	0	0	0	0	0
04P		0	55	0	0	0	0	0
05P		0	70	0	0	0	0	0
06P		0	37	0	0	0	0	0
07P		0	19	0	0	0	0	0
08P		0	21	0	0	0	0	0
09P		0	19	0	0	0	0	0
10P		0	14	0	0	0	0	0
11P		0	7	0	0	0	0	0
TOT		0	467	4	0	0	0	0

STATE OF CONNECTICUT
DEPARTMENT OF TRANSPORTATION
BUREAU OF POLICY AND PLANNING
PLANNING INVENTORY AND DATA

TRAFFIC RECORDER DATA

TOWN OF WATERFORD		ROUTE 95						DIRECTION N
NB ON RAMP FROM PARKWAY SOUTH (S JCT)		SUN	MON	TUE	WED	THU	FRI	SAT
DAY	DATE	0	06/02/2008	06/03/2008	0	0	0	0
TYPE	HOUR	2008 ADT = 300		ACF = NA				

12A		0	0	1	0	0	0	0
01A		0	0	0	0	0	0	0
02A		0	0	0	0	0	0	0
03A		0	0	2	0	0	0	0
04A		0	1	0	0	0	0	0
05A		0	11	0	0	0	0	0
06A		0	28	0	0	0	0	0
07A		0	42	0	0	0	0	0
08A		0	24	0	0	0	0	0
09A		0	20	0	0	0	0	0
10A		0	13	0	0	0	0	0
11A		0	11	0	0	0	0	0
12P		0	16	0	0	0	0	0
01P		0	13	0	0	0	0	0
02P		0	16	0	0	0	0	0
03P		0	24	0	0	0	0	0
04P		0	27	0	0	0	0	0
05P		0	19	0	0	0	0	0
06P		0	21	0	0	0	0	0
07P		0	11	0	0	0	0	0
08P		0	4	0	0	0	0	0
09P		0	1	0	0	0	0	0
10P		0	0	0	0	0	0	0
11P		0	4	0	0	0	0	0
TOT		0	306	3	0	0	0	0

STATE OF CONNECTICUT
 DEPARTMENT OF TRANSPORTATION
 BUREAU OF POLICY AND PLANNING
 PLANNING INVENTORY AND DATA

TRAFFIC RECORDER DATA

TOWN OF WATERFORD	ROUTE 95							DIRECTION S
SB ON RAMP FROM PARKWAY NORTH	SUN	MON	TUE	WED	THU	FRI	SAT	
DAY	0	06/02/2008	06/03/2008	0	0	0	0	
DATE								
TYPE								
HOUR								
	2008 ADT = 2600		ACF = NA					

12A	0	0	5	0	0	0	0	
01A	0	0	8	0	0	0	0	
02A	0	3	0	0	0	0	0	
03A	0	2	0	0	0	0	0	
04A	0	7	0	0	0	0	0	
05A	0	27	0	0	0	0	0	
06A	0	63	0	0	0	0	0	
07A	0	93	0	0	0	0	0	
08A	0	102	0	0	0	0	0	
09A	0	129	0	0	0	0	0	
10A	0	158	0	0	0	0	0	
11A	0	211	0	0	0	0	0	
12P	0	239	0	0	0	0	0	
01P	0	199	0	0	0	0	0	
02P	0	239	0	0	0	0	0	
03P	0	241	0	0	0	0	0	
04P	0	259	0	0	0	0	0	
05P	0	287	0	0	0	0	0	
06P	0	207	0	0	0	0	0	
07P	0	135	0	0	0	0	0	
08P	0	119	0	0	0	0	0	
09P	0	78	0	0	0	0	0	
10P	0	28	0	0	0	0	0	
11P	0	16	0	0	0	0	0	
TOT	0	2842	13	0	0	0	0	

STATE OF CONNECTICUT
DEPARTMENT OF TRANSPORTATION
BUREAU OF POLICY AND PLANNING
PLANNING INVENTORY AND DATA

TRAFFIC RECORDER DATA

TOWN OF WATERFORD

ROUTE 95

DIRECTION S

SB OFF RAMP TO PARKWAY NORTH (EXIT 81)

DAY	SUN	MON	TUE	WED	THU	FRI	SAT
DATE	0	06/02/2008	06/03/2008	0	0	0	0
TYPE							
HOUR							

2008 ADT = 5600 ACF = NA

12A	0	0	43	0	0	0	0
01A	0	0	34	0	0	0	0
02A	0	19	0	0	0	0	0
03A	0	10	0	0	0	0	0
04A	0	19	0	0	0	0	0
05A	0	114	0	0	0	0	0
06A	0	185	0	0	0	0	0
07A	0	231	0	0	0	0	0
08A	0	293	0	0	0	0	0
09A	0	332	0	0	0	0	0
10A	0	355	0	0	0	0	0
11A	0	398	0	0	0	0	0
12P	0	412	0	0	0	0	0
01P	0	433	0	0	0	0	0
02P	0	449	0	0	0	0	0
03P	0	524	0	0	0	0	0
04P	0	619	0	0	0	0	0
05P	0	507	0	0	0	0	0
06P	0	385	0	0	0	0	0
07P	0	304	0	0	0	0	0
08P	0	228	0	0	0	0	0
09P	0	187	0	0	0	0	0
10P	0	78	0	0	0	0	0
11P	0	52	0	0	0	0	0
TOT	0	6134	77	0	0	0	0

STATE OF CONNECTICUT
DEPARTMENT OF TRANSPORTATION
BUREAU OF POLICY AND PLANNING
PLANNING INVENTORY AND DATA

TRAFFIC RECORDER DATA

TOWN OF WATERFORD		ROUTE 95						DIRECTION N
NB OFF RAMP TO PARKWAY SOUTH (EXIT 81)		SUN	MON	TUE	WED	THU	FRI	SAT
DAY	DATE	0	06/02/2008	06/03/2008	0	0	0	0
TYPE	HOUR	2008 ADT = 1900		ACF = NA				

12A		0	0	7	0	0	0	0
01A		0	0	4	0	0	0	0
02A		0	0	3	0	0	0	0
03A		0	0	7	0	0	0	0
04A		0	7	0	0	0	0	0
05A		0	24	0	0	0	0	0
06A		0	47	0	0	0	0	0
07A		0	103	0	0	0	0	0
08A		0	96	0	0	0	0	0
09A		0	150	0	0	0	0	0
10A		0	165	0	0	0	0	0
11A		0	176	0	0	0	0	0
12P		0	164	0	0	0	0	0
01P		0	175	0	0	0	0	0
02P		0	162	0	0	0	0	0
03P		0	179	0	0	0	0	0
04P		0	172	0	0	0	0	0
05P		0	162	0	0	0	0	0
06P		0	118	0	0	0	0	0
07P		0	106	0	0	0	0	0
08P		0	80	0	0	0	0	0
09P		0	25	0	0	0	0	0
10P		0	17	0	0	0	0	0
11P		0	12	0	0	0	0	0
TOT		0	2140	21	0	0	0	0

STATE OF CONNECTICUT
 DEPARTMENT OF TRANSPORTATION
 BUREAU OF POLICY AND PLANNING
 PLANNING INVENTORY AND DATA

TRAFFIC RECORDER DATA

TOWN OF WATERFORD		ROUTE 95						DIRECTION N
NB ON RAMP FROM PARKWAY SOUTH		SUN	MON	TUE	WED	THU	FRI	SAT
DAY	DATE	0	06/02/2008	06/03/2008	0	0	0	0
TYPE	HOUR	2008 ADT = 4500		ACF = NA				

12A		0	0	36	0	0	0	0
01A		0	0	34	0	0	0	0
02A		0	0	16	0	0	0	0
03A		0	0	13	0	0	0	0
04A		0	13	0	0	0	0	0
05A		0	65	0	0	0	0	0
06A		0	163	0	0	0	0	0
07A		0	254	0	0	0	0	0
08A		0	230	0	0	0	0	0
09A		0	233	0	0	0	0	0
10A		0	214	0	0	0	0	0
11A		0	298	0	0	0	0	0
12P		0	306	0	0	0	0	0
01P		0	313	0	0	0	0	0
02P		0	383	0	0	0	0	0
03P		0	436	0	0	0	0	0
04P		0	459	0	0	0	0	0
05P		0	409	0	0	0	0	0
06P		0	297	0	0	0	0	0
07P		0	252	0	0	0	0	0
08P		0	219	0	0	0	0	0
09P		0	158	0	0	0	0	0
10P		0	119	0	0	0	0	0
11P		0	57	0	0	0	0	0
TOT		0	4878	99	0	0	0	0

STATE OF CONNECTICUT
 DEPARTMENT OF TRANSPORTATION
 BUREAU OF POLICY AND PLANNING
 PLANNING INVENTORY AND DATA

TRAFFIC RECORDER DATA

TOWN OF WATERFORD	ROUTE 95							DIRECTION S
SB OFF RAMP TO ROUTE 85 (EXIT 82)	SUN	MON	TUE	WED	THU	FRI	SAT	
DAY	0	06/02/2008	06/03/2008	0	0	0	0	
DATE								
TYPE								
HOUR								
	2008 ADT = 10500		ACF = NA					

12A	0	0	46	0	0	0	0	
01A	0	0	34	0	0	0	0	
02A	0	23	0	0	0	0	0	
03A	0	16	0	0	0	0	0	
04A	0	68	0	0	0	0	0	
05A	0	151	0	0	0	0	0	
06A	0	298	0	0	0	0	0	
07A	0	492	0	0	0	0	0	
08A	0	553	0	0	0	0	0	
09A	0	614	0	0	0	0	0	
10A	0	714	0	0	0	0	0	
11A	0	774	0	0	0	0	0	
12P	0	794	0	0	0	0	0	
01P	0	781	0	0	0	0	0	
02P	0	898	0	0	0	0	0	
03P	0	1020	0	0	0	0	0	
04P	0	1249	0	0	0	0	0	
05P	0	1125	0	0	0	0	0	
06P	0	701	0	0	0	0	0	
07P	0	553	0	0	0	0	0	
08P	0	412	0	0	0	0	0	
09P	0	224	0	0	0	0	0	
10P	0	88	0	0	0	0	0	
11P	0	69	0	0	0	0	0	
TOT	0	11617	80	0	0	0	0	

STATE OF CONNECTICUT
DEPARTMENT OF TRANSPORTATION
BUREAU OF POLICY AND PLANNING
PLANNING INVENTORY AND DATA

TRAFFIC RECORDER DATA

TOWN OF WATERFORD	ROUTE 95						DIRECTION S
SB ON RAMP FROM ROUTE 85 (HARTFORD TPKE)	SUN	MON	TUE	WED	THU	FRI	SAT
DAY	0	0	06/03/2008	06/04/2008	0	0	0
DATE							
TYPE							
HOUR							
	2008 ADT = 4000		ACF = NA				

12A	0	0	0	17	0	0	0
01A	0	0	0	7	0	0	0
02A	0	0	24	13	0	0	0
03A	0	0	12	0	0	0	0
04A	0	0	8	0	0	0	0
05A	0	0	53	0	0	0	0
06A	0	0	124	0	0	0	0
07A	0	0	145	0	0	0	0
08A	0	0	174	0	0	0	0
09A	0	0	203	0	0	0	0
10A	0	0	267	0	0	0	0
11A	0	0	334	0	0	0	0
12P	0	0	288	0	0	0	0
01P	0	0	324	0	0	0	0
02P	0	0	336	0	0	0	0
03P	0	0	382	0	0	0	0
04P	0	0	387	0	0	0	0
05P	0	0	393	0	0	0	0
06P	0	0	307	0	0	0	0
07P	0	0	221	0	0	0	0
08P	0	0	189	0	0	0	0
09P	0	0	143	0	0	0	0
10P	0	0	45	0	0	0	0
11P	0	0	27	0	0	0	0
TOT	0	0	4386	37	0	0	0

STATE OF CONNECTICUT
DEPARTMENT OF TRANSPORTATION
BUREAU OF POLICY AND PLANNING
PLANNING INVENTORY AND DATA

TRAFFIC RECORDER DATA

TOWN OF WATERFORD		ROUTE 95						DIRECTION N
NB ON RAMP FROM ROUTE 85 (BROAD STREET)		SUN	MON	TUE	WED	THU	FRI	SAT
DAY	DATE	0	06/02/2008	06/03/2008	0	0	0	0
TYPE	HOUR	2008 ADT = 8900		ACF = NA				

12A		0	0	37	0	0	0	0
01A		0	0	18	0	0	0	0
02A		0	0	16	0	0	0	0
03A		0	0	20	0	0	0	0
04A		0	51	0	0	0	0	0
05A		0	249	0	0	0	0	0
06A		0	520	0	0	0	0	0
07A		0	637	0	0	0	0	0
08A		0	573	0	0	0	0	0
09A		0	505	0	0	0	0	0
10A		0	528	0	0	0	0	0
11A		0	626	0	0	0	0	0
12P		0	627	0	0	0	0	0
01P		0	616	0	0	0	0	0
02P		0	620	0	0	0	0	0
03P		0	643	0	0	0	0	0
04P		0	700	0	0	0	0	0
05P		0	730	0	0	0	0	0
06P		0	561	0	0	0	0	0
07P		0	501	0	0	0	0	0
08P		0	436	0	0	0	0	0
09P		0	377	0	0	0	0	0
10P		0	166	0	0	0	0	0
11P		0	82	0	0	0	0	0
TOT		0	9748	91	0	0	0	0

STATE OF CONNECTICUT
DEPARTMENT OF TRANSPORTATION
BUREAU OF POLICY AND PLANNING
PLANNING INVENTORY AND DATA

TRAFFIC RECORDER DATA

TOWN OF WATERFORD		ROUTE 95						DIRECTION N
NB OFF RAMP TO ROUTE 85(EXIT 82 BROAD ST)		SUN	MON	TUE	WED	THU	FRI	SAT
DAY	DATE	0	06/02/2008	06/03/2008	0	0	0	0
TYPE	HOUR	2008 ADT = 3600		ACF = NA				

12A		0	0	30	0	0	0	0
01A		0	0	18	0	0	0	0
02A		0	0	25	0	0	0	0
03A		0	0	5	0	0	0	0
04A		0	15	0	0	0	0	0
05A		0	20	0	0	0	0	0
06A		0	82	0	0	0	0	0
07A		0	243	0	0	0	0	0
08A		0	232	0	0	0	0	0
09A		0	240	0	0	0	0	0
10A		0	272	0	0	0	0	0
11A		0	288	0	0	0	0	0
12P		0	288	0	0	0	0	0
01P		0	285	0	0	0	0	0
02P		0	239	0	0	0	0	0
03P		0	337	0	0	0	0	0
04P		0	333	0	0	0	0	0
05P		0	297	0	0	0	0	0
06P		0	224	0	0	0	0	0
07P		0	192	0	0	0	0	0
08P		0	140	0	0	0	0	0
09P		0	85	0	0	0	0	0
10P		0	71	0	0	0	0	0
11P		0	41	0	0	0	0	0
TOT		0	3924	78	0	0	0	0

STATE OF CONNECTICUT
DEPARTMENT OF TRANSPORTATION
BUREAU OF POLICY AND PLANNING
PLANNING INVENTORY AND DATA

TRAFFIC RECORDER DATA

TOWN OF WATERFORD

ROUTE 95

DIRECTION S

SB ON RAMP FROM SR 623 (WATERFORD PKWY N)

DAY	SUN	MON	TUE	WED	THU	FRI	SAT
DATE	0	0	06/03/2008	06/04/2008	06/05/2008	0	0
TYPE							
HOUR							

2008 ADT = 8600 ACF = NA

12A	0	0	0	47	35	0	0
01A	0	0	0	14	24	0	0
02A	0	0	12	15	18	0	0
03A	0	0	26	24	0	0	0
04A	0	0	39	42	0	0	0
05A	0	0	126	109	0	0	0
06A	0	0	270	267	0	0	0
07A	0	0	431	354	0	0	0
08A	0	0	429	409	0	0	0
09A	0	0	454	413	0	0	0
10A	0	0	511	481	0	0	0
11A	0	0	608	529	0	0	0
12P	0	0	679	632	0	0	0
01P	0	0	644	618	0	0	0
02P	0	0	684	697	0	0	0
03P	0	0	820	887	0	0	0
04P	0	0	1086	1065	0	0	0
05P	0	0	984	993	0	0	0
06P	0	0	632	738	0	0	0
07P	0	0	419	422	0	0	0
08P	0	0	368	366	0	0	0
09P	0	0	208	199	0	0	0
10P	0	0	121	111	0	0	0
11P	0	0	64	60	0	0	0
TOT	0	0	9615	9492	77	0	0

STATE OF CONNECTICUT
DEPARTMENT OF TRANSPORTATION
BUREAU OF POLICY AND PLANNING
PLANNING INVENTORY AND DATA

TRAFFIC RECORDER DATA

TOWN OF WATERFORD

ROUTE 95

DIRECTION N

NB OFF RAMP TO SR 624(X82A S FRONTAGE RD)

DAY	SUN	MON	TUE	WED	THU	FRI	SAT
DATE	0	0	06/03/2008	06/04/2008	06/05/2008	0	0
TYPE							
HOUR							

2008 ADT = 4200 ACF = NA

12A	0	0	0	43	51	0	0
01A	0	0	0	26	17	0	0
02A	0	0	16	11	0	0	0
03A	0	0	13	14	0	0	0
04A	0	0	25	22	0	0	0
05A	0	0	40	25	0	0	0
06A	0	0	144	123	0	0	0
07A	0	0	281	280	0	0	0
08A	0	0	302	301	0	0	0
09A	0	0	306	246	0	0	0
10A	0	0	289	225	0	0	0
11A	0	0	290	245	0	0	0
12P	0	0	320	292	0	0	0
01P	0	0	312	289	0	0	0
02P	0	0	285	292	0	0	0
03P	0	0	373	386	0	0	0
04P	0	0	399	366	0	0	0
05P	0	0	331	353	0	0	0
06P	0	0	291	304	0	0	0
07P	0	0	226	234	0	0	0
08P	0	0	177	172	0	0	0
09P	0	0	138	150	0	0	0
10P	0	0	91	95	0	0	0
11P	0	0	63	54	0	0	0
TOT	0	0	4712	4548	68	0	0

STATE OF CONNECTICUT
DEPARTMENT OF TRANSPORTATION
BUREAU OF POLICY AND PLANNING
PLANNING INVENTORY AND DATA

TRAFFIC RECORDER DATA

TOWN OF NEW LONDON	ROUTE 95						DIRECTION N
NB ON RAMP FROM SR 624(SOUTH FRONTAGE RD)	SUN	MON	TUE	WED	THU	FRI	SAT
DAY	0	05/12/2014	05/13/2014	05/14/2014	0	0	0
DATE							
TYPE							
HOUR							
	2014 ADT = 1400		ACF = NA				

12A	0	0	4	11	0	0	0
01A	0	0	0	0	0	0	0
02A	0	0	3	3	0	0	0
03A	0	0	3	4	0	0	0
04A	0	0	19	13	0	0	0
05A	0	47	48	0	0	0	0
06A	0	95	108	0	0	0	0
07A	0	134	131	0	0	0	0
08A	0	143	137	0	0	0	0
09A	0	87	81	0	0	0	0
10A	0	74	78	0	0	0	0
11A	0	75	74	0	0	0	0
12P	0	82	88	0	0	0	0
01P	0	81	93	0	0	0	0
02P	0	91	103	0	0	0	0
03P	0	109	129	0	0	0	0
04P	0	136	152	0	0	0	0
05P	0	109	102	0	0	0	0
06P	0	76	78	0	0	0	0
07P	0	66	75	0	0	0	0
08P	0	51	28	0	0	0	0
09P	0	22	24	0	0	0	0
10P	0	12	15	0	0	0	0
11P	0	7	12	0	0	0	0
TOT	0	1497	1585	31	0	0	0

STATE OF CONNECTICUT
DEPARTMENT OF TRANSPORTATION
BUREAU OF POLICY AND PLANNING
PLANNING INVENTORY AND DATA

TRAFFIC RECORDER DATA

TOWN OF NEW LONDON		ROUTE 95						DIRECTION N
NB OFF RAMP TO SR 641 (EXIT 83)		SUN	MON	TUE	WED	THU	FRI	SAT
DAY	DATE	0	0	05/06/2014	05/07/2014	05/08/2014	0	0
TYPE	HOUR	2014 ADT = 2600		ACF = NA				

12A		0	0	0	10	19	0	0
01A		0	0	0	2	12	0	0
02A		0	0	0	7	22	0	0
03A		0	0	0	1	4	0	0
04A		0	0	14	9	0	0	0
05A		0	0	78	49	0	0	0
06A		0	0	232	212	0	0	0
07A		0	0	303	284	0	0	0
08A		0	0	304	330	0	0	0
09A		0	0	201	217	0	0	0
10A		0	0	167	160	0	0	0
11A		0	0	124	139	0	0	0
12P		0	0	134	115	0	0	0
01P		0	0	138	150	0	0	0
02P		0	0	176	157	0	0	0
03P		0	0	146	165	0	0	0
04P		0	0	196	196	0	0	0
05P		0	0	156	172	0	0	0
06P		0	0	137	148	0	0	0
07P		0	0	79	94	0	0	0
08P		0	0	79	72	0	0	0
09P		0	0	49	64	0	0	0
10P		0	0	34	45	0	0	0
11P		0	0	23	31	0	0	0
TOT		0	0	2770	2829	57	0	0

STATE OF CONNECTICUT
DEPARTMENT OF TRANSPORTATION
BUREAU OF POLICY AND PLANNING
PLANNING INVENTORY AND DATA

TRAFFIC RECORDER DATA

TOWN OF NEW LONDON		ROUTE 95						DIRECTION N
NB ON RAMP FROM ROUTE 32SB & SR 636		SUN	MON	TUE	WED	THU	FRI	SAT
DAY	DATE	0	0	05/06/2014	05/07/2014	05/08/2014	0	0
TYPE	HOUR	2014 ADT = 13800		ACF = NA				

12A		0	0	0	65	74	0	0
01A		0	0	0	52	48	0	0
02A		0	0	0	31	28	0	0
03A		0	0	0	59	60	0	0
04A		0	0	0	137	151	0	0
05A		0	0	690	631	0	0	0
06A		0	0	890	986	0	0	0
07A		0	0	1244	1202	0	0	0
08A		0	0	998	947	0	0	0
09A		0	0	799	751	0	0	0
10A		0	0	682	710	0	0	0
11A		0	0	711	748	0	0	0
12P		0	0	807	870	0	0	0
01P		0	0	875	809	0	0	0
02P		0	0	950	1062	0	0	0
03P		0	0	1032	1090	0	0	0
04P		0	0	1203	1122	0	0	0
05P		0	0	1171	1074	0	0	0
06P		0	0	799	843	0	0	0
07P		0	0	570	619	0	0	0
08P		0	0	458	510	0	0	0
09P		0	0	317	344	0	0	0
10P		0	0	220	233	0	0	0
11P		0	0	124	147	0	0	0
TOT		0	0	14540	15042	361	0	0

STATE OF CONNECTICUT
DEPARTMENT OF TRANSPORTATION
BUREAU OF POLICY AND PLANNING
PLANNING INVENTORY AND DATA

TRAFFIC RECORDER DATA

TOWN OF NEW LONDON		ROUTE 95						DIRECTION N
NB ON RAMP FROM SR 636 (BRIGGS STREET)		SUN	MON	TUE	WED	THU	FRI	SAT
DAY	DATE	0	0	05/06/2014	05/07/2014	05/08/2014	0	0
TYPE	HOUR	2014 ADT = 5900		ACF = NA				

12A		0	0	0	30	28	0	0
01A		0	0	0	22	20	0	0
02A		0	0	0	15	9	0	0
03A		0	0	0	24	28	0	0
04A		0	0	0	44	48	0	0
05A		0	0	147	121	0	0	0
06A		0	0	246	207	0	0	0
07A		0	0	317	329	0	0	0
08A		0	0	335	343	0	0	0
09A		0	0	307	284	0	0	0
10A		0	0	343	319	0	0	0
11A		0	0	387	349	0	0	0
12P		0	0	429	465	0	0	0
01P		0	0	459	447	0	0	0
02P		0	0	431	521	0	0	0
03P		0	0	532	532	0	0	0
04P		0	0	559	594	0	0	0
05P		0	0	555	511	0	0	0
06P		0	0	402	389	0	0	0
07P		0	0	306	330	0	0	0
08P		0	0	256	236	0	0	0
09P		0	0	133	141	0	0	0
10P		0	0	89	91	0	0	0
11P		0	0	50	59	0	0	0
TOT		0	0	6283	6403	133	0	0

STATE OF CONNECTICUT
DEPARTMENT OF TRANSPORTATION
BUREAU OF POLICY AND PLANNING
PLANNING INVENTORY AND DATA

TRAFFIC RECORDER DATA

TOWN OF NEW LONDON	ROUTE 95						DIRECTION S
SB OFF RAMP TO SR623 (X83SB N FRONTAGE RD)	SUN	MON	TUE	WED	THU	FRI	SAT
DAY	0	0	05/13/2014	05/14/2014	05/15/2014	0	0
DATE	0	0	05/13/2014	05/14/2014	05/15/2014	0	0
TYPE							
HOUR							
	2014 ADT = 9100		ACF = NA				

12A	0	0	0	50	60	0	0
01A	0	0	0	34	38	0	0
02A	0	0	0	22	25	0	0
03A	0	0	21	13	16	0	0
04A	0	0	42	26	32	0	0
05A	0	0	95	97	0	0	0
06A	0	0	288	283	0	0	0
07A	0	0	584	558	0	0	0
08A	0	0	566	556	0	0	0
09A	0	0	521	544	0	0	0
10A	0	0	617	503	0	0	0
11A	0	0	552	555	0	0	0
12P	0	0	636	630	0	0	0
01P	0	0	746	624	0	0	0
02P	0	0	1005	834	0	0	0
03P	0	0	865	871	0	0	0
04P	0	0	958	890	0	0	0
05P	0	0	779	920	0	0	0
06P	0	0	498	522	0	0	0
07P	0	0	403	416	0	0	0
08P	0	0	303	315	0	0	0
09P	0	0	200	259	0	0	0
10P	0	0	132	144	0	0	0
11P	0	0	104	106	0	0	0
TOT	0	0	9915	9772	171	0	0

STATE OF CONNECTICUT
DEPARTMENT OF TRANSPORTATION
BUREAU OF POLICY AND PLANNING
PLANNING INVENTORY AND DATA

TRAFFIC RECORDER DATA

TOWN OF NEW LONDON	ROUTE 95						DIRECTION S	
SB OFF RAMP TO ROUTE 32NB&SR 635(EXIT 84)	SUN	MON	TUE	WED	THU	FRI	SAT	
DAY	0	0	05/06/2014	05/07/2014	05/08/2014	0	0	
DATE								
TYPE								
HOUR								
	2014 ADT = 18100		ACF = NA					

12A	0	0	0	114	103	0	0	
01A	0	0	0	72	71	0	0	
02A	0	0	0	48	58	0	0	
03A	0	0	0	42	46	0	0	
04A	0	0	0	169	149	0	0	
05A	0	0	696	669	0	0	0	
06A	0	0	1357	1346	0	0	0	
07A	0	0	1668	1654	0	0	0	
08A	0	0	1406	1468	0	0	0	
09A	0	0	1011	987	0	0	0	
10A	0	0	886	904	0	0	0	
11A	0	0	930	916	0	0	0	
12P	0	0	993	997	0	0	0	
01P	0	0	1103	1105	0	0	0	
02P	0	0	1520	1579	0	0	0	
03P	0	0	1576	1597	0	0	0	
04P	0	0	1595	1579	0	0	0	
05P	0	0	1328	1421	0	0	0	
06P	0	0	851	912	0	0	0	
07P	0	0	591	659	0	0	0	
08P	0	0	492	564	0	0	0	
09P	0	0	391	418	0	0	0	
10P	0	0	325	294	0	0	0	
11P	0	0	263	305	0	0	0	
TOT	0	0	18982	19819	427	0	0	

STATE OF CONNECTICUT
DEPARTMENT OF TRANSPORTATION
BUREAU OF POLICY AND PLANNING
PLANNING INVENTORY AND DATA

TRAFFIC RECORDER DATA

TOWN OF NEW LONDON		ROUTE 95						DIRECTION N
NB ON RAMP FROM ROUTE 32NB & SR 641								
DAY	SUN	MON	TUE	WED	THU	FRI	SAT	
DATE	0	0	05/06/2014	05/07/2014	05/08/2014	0	0	
TYPE								
HOUR								
	2014 ADT = 11300		ACF = NA					

12A	0	0	0	73	102	0	0	
01A	0	0	0	47	47	0	0	
02A	0	0	0	27	27	0	0	
03A	0	0	0	58	39	0	0	
04A	0	0	0	67	65	0	0	
05A	0	0	208	214	0	0	0	
06A	0	0	429	436	0	0	0	
07A	0	0	653	601	0	0	0	
08A	0	0	606	648	0	0	0	
09A	0	0	563	515	0	0	0	
10A	0	0	579	570	0	0	0	
11A	0	0	631	618	0	0	0	
12P	0	0	699	678	0	0	0	
01P	0	0	680	692	0	0	0	
02P	0	0	844	903	0	0	0	
03P	0	0	1202	1196	0	0	0	
04P	0	0	1456	1477	0	0	0	
05P	0	0	1190	1147	0	0	0	
06P	0	0	692	752	0	0	0	
07P	0	0	561	518	0	0	0	
08P	0	0	407	422	0	0	0	
09P	0	0	311	305	0	0	0	
10P	0	0	169	184	0	0	0	
11P	0	0	171	160	0	0	0	
TOT	0	0	12051	12308	280	0	0	

STATE OF CONNECTICUT
DEPARTMENT OF TRANSPORTATION
BUREAU OF POLICY AND PLANNING
PLANNING INVENTORY AND DATA

TRAFFIC RECORDER DATA

TOWN OF NEW LONDON		ROUTE 95						DIRECTION N
NB ON RAMP FROM SR 641(HUNTINGTON ST)		SUN	MON	TUE	WED	THU	FRI	SAT
DAY	DATE	0	0	05/06/2014	05/07/2014	05/08/2014	0	0
TYPE	HOUR	2014 ADT = 4700		ACF = NA				

12A		0	0	0	40	42	0	0
01A		0	0	0	15	14	0	0
02A		0	0	0	12	12	0	0
03A		0	0	0	26	12	0	0
04A		0	0	0	35	0	0	0
05A		0	0	108	95	0	0	0
06A		0	0	197	195	0	0	0
07A		0	0	276	276	0	0	0
08A		0	0	274	279	0	0	0
09A		0	0	230	208	0	0	0
10A		0	0	236	211	0	0	0
11A		0	0	259	232	0	0	0
12P		0	0	258	243	0	0	0
01P		0	0	264	269	0	0	0
02P		0	0	327	337	0	0	0
03P		0	0	500	475	0	0	0
04P		0	0	629	634	0	0	0
05P		0	0	472	477	0	0	0
06P		0	0	262	283	0	0	0
07P		0	0	201	218	0	0	0
08P		0	0	164	180	0	0	0
09P		0	0	128	140	0	0	0
10P		0	0	88	72	0	0	0
11P		0	0	91	77	0	0	0
TOT		0	0	4964	5029	80	0	0

STATE OF CONNECTICUT
DEPARTMENT OF TRANSPORTATION
BUREAU OF POLICY AND PLANNING
PLANNING INVENTORY AND DATA

TRAFFIC RECORDER DATA

TOWN OF NEW LONDON		ROUTE 95						DIRECTION N
NB ON RAMP FROM ROUTE 32 NB		SUN	MON	TUE	WED	THU	FRI	SAT
DAY	DATE	0	0	05/06/2014	05/07/2014	05/08/2014	0	0
TYPE	HOUR	2014 ADT = 6600		ACF = NA				

12A		0	0	0	34	57	0	0
01A		0	0	0	30	32	0	0
02A		0	0	0	14	15	0	0
03A		0	0	0	32	26	0	0
04A		0	0	0	30	30	0	0
05A		0	0	106	114	0	0	0
06A		0	0	230	230	0	0	0
07A		0	0	358	348	0	0	0
08A		0	0	341	346	0	0	0
09A		0	0	316	301	0	0	0
10A		0	0	330	343	0	0	0
11A		0	0	395	382	0	0	0
12P		0	0	429	426	0	0	0
01P		0	0	400	411	0	0	0
02P		0	0	553	556	0	0	0
03P		0	0	699	697	0	0	0
04P		0	0	821	821	0	0	0
05P		0	0	695	683	0	0	0
06P		0	0	460	454	0	0	0
07P		0	0	347	340	0	0	0
08P		0	0	233	239	0	0	0
09P		0	0	175	163	0	0	0
10P		0	0	111	113	0	0	0
11P		0	0	78	78	0	0	0
TOT		0	0	7077	7185	160	0	0

STATE OF CONNECTICUT
DEPARTMENT OF TRANSPORTATION
BUREAU OF POLICY AND PLANNING
PLANNING INVENTORY AND DATA

TRAFFIC RECORDER DATA

TOWN OF NEW LONDON	ROUTE 95						DIRECTION S	
SB OFF RAMP TO SR 635(X84 WILLIAMS ST)	SUN	MON	TUE	WED	THU	FRI	SAT	
DAY								
DATE	0	0	05/06/2014	05/07/2014	05/08/2014	0	0	
TYPE								
HOUR								
	2014 ADT = 3000		ACF = NA					

12A	0	0	0	29	35	0	0	
01A	0	0	0	17	16	0	0	
02A	0	0	0	8	11	0	0	
03A	0	0	0	12	7	0	0	
04A	0	0	0	17	12	0	0	
05A	0	0	0	66	73	0	0	
06A	0	0	195	209	0	0	0	
07A	0	0	309	307	0	0	0	
08A	0	0	299	337	0	0	0	
09A	0	0	196	187	0	0	0	
10A	0	0	143	134	0	0	0	
11A	0	0	143	136	0	0	0	
12P	0	0	180	150	0	0	0	
01P	0	0	196	169	0	0	0	
02P	0	0	215	230	0	0	0	
03P	0	0	272	251	0	0	0	
04P	0	0	257	219	0	0	0	
05P	0	0	207	205	0	0	0	
06P	0	0	141	172	0	0	0	
07P	0	0	124	109	0	0	0	
08P	0	0	88	95	0	0	0	
09P	0	0	81	85	0	0	0	
10P	0	0	72	65	0	0	0	
11P	0	0	50	60	0	0	0	
TOT	0	0	3168	3269	154	0	0	

STATE OF CONNECTICUT
DEPARTMENT OF TRANSPORTATION
BUREAU OF POLICY AND PLANNING
PLANNING INVENTORY AND DATA

TRAFFIC RECORDER DATA

TOWN OF NEW LONDON	ROUTE 95						DIRECTION N
NB ON RAMP FROM SR 624(SOUTH FRONTAGE RD)	SUN	MON	TUE	WED	THU	FRI	SAT
DAY							
DATE	0	0	0	05/04/2011	05/05/2011	0	0
TYPE							
HOUR							
	2011 ADT = 1400		ACF = NA				

12A	0	0	0	0	1	0	0
01A	0	0	0	3	0	0	0
02A	0	0	0	2	0	0	0
03A	0	0	0	4	0	0	0
04A	0	0	0	9	0	0	0
05A	0	0	0	52	0	0	0
06A	0	0	0	93	0	0	0
07A	0	0	0	132	0	0	0
08A	0	0	0	134	0	0	0
09A	0	0	0	85	0	0	0
10A	0	0	0	73	0	0	0
11A	0	0	0	64	0	0	0
12P	0	0	0	80	0	0	0
01P	0	0	0	82	0	0	0
02P	0	0	0	102	0	0	0
03P	0	0	0	100	0	0	0
04P	0	0	0	117	0	0	0
05P	0	0	0	137	0	0	0
06P	0	0	0	79	0	0	0
07P	0	0	0	65	0	0	0
08P	0	0	0	46	0	0	0
09P	0	0	0	21	0	0	0
10P	0	0	0	20	0	0	0
11P	0	0	0	20	0	0	0
TOT	0	0	0	1520	1	0	0

STATE OF CONNECTICUT
DEPARTMENT OF TRANSPORTATION
BUREAU OF POLICY AND PLANNING
PLANNING INVENTORY AND DATA

TRAFFIC RECORDER DATA

TOWN OF NEW LONDON		ROUTE 95						DIRECTION N
NB OFF RAMP TO SR 641 (EXIT 83)		SUN	MON	TUE	WED	THU	FRI	SAT
DAY	DATE	0	0	0	05/04/2011	05/05/2011	0	0
TYPE	HOUR	2011 ADT = 2700		ACF = NA				

12A		0	0	0	0	24	0	0
01A		0	0	0	0	12	0	0
02A		0	0	0	6	0	0	0
03A		0	0	0	4	0	0	0
04A		0	0	0	10	0	0	0
05A		0	0	0	40	0	0	0
06A		0	0	0	133	0	0	0
07A		0	0	0	271	0	0	0
08A		0	0	0	360	0	0	0
09A		0	0	0	261	0	0	0
10A		0	0	0	139	0	0	0
11A		0	0	0	149	0	0	0
12P		0	0	0	178	0	0	0
01P		0	0	0	157	0	0	0
02P		0	0	0	149	0	0	0
03P		0	0	0	176	0	0	0
04P		0	0	0	193	0	0	0
05P		0	0	0	179	0	0	0
06P		0	0	0	151	0	0	0
07P		0	0	0	75	0	0	0
08P		0	0	0	117	0	0	0
09P		0	0	0	103	0	0	0
10P		0	0	0	59	0	0	0
11P		0	0	0	37	0	0	0
TOT		0	0	0	2947	36	0	0

STATE OF CONNECTICUT
DEPARTMENT OF TRANSPORTATION
BUREAU OF POLICY AND PLANNING
PLANNING INVENTORY AND DATA

TRAFFIC RECORDER DATA

TOWN OF NEW LONDON		ROUTE 95						DIRECTION N
NB ON RAMP FROM ROUTE 32SB & SR 636		SUN	MON	TUE	WED	THU	FRI	SAT
DAY	DATE	0	0	0	0	05/05/2011	05/06/2011	0
TYPE	HOUR	2011 ADT = 14400		ACF = NA				

12A		0	0	0	0	0	85	0
01A		0	0	0	0	0	86	0
02A		0	0	0	0	0	68	0
03A		0	0	0	0	52	71	0
04A		0	0	0	0	144	0	0
05A		0	0	0	0	666	0	0
06A		0	0	0	0	1070	0	0
07A		0	0	0	0	1193	0	0
08A		0	0	0	0	1076	0	0
09A		0	0	0	0	809	0	0
10A		0	0	0	0	704	0	0
11A		0	0	0	0	723	0	0
12P		0	0	0	0	856	0	0
01P		0	0	0	0	829	0	0
02P		0	0	0	0	959	0	0
03P		0	0	0	0	1189	0	0
04P		0	0	0	0	1278	0	0
05P		0	0	0	0	1226	0	0
06P		0	0	0	0	869	0	0
07P		0	0	0	0	656	0	0
08P		0	0	0	0	514	0	0
09P		0	0	0	0	486	0	0
10P		0	0	0	0	296	0	0
11P		0	0	0	0	177	0	0
TOT		0	0	0	0	15772	310	0

STATE OF CONNECTICUT
DEPARTMENT OF TRANSPORTATION
BUREAU OF POLICY AND PLANNING
PLANNING INVENTORY AND DATA

TRAFFIC RECORDER DATA

TOWN OF NEW LONDON	ROUTE 95						DIRECTION N
NB ON RAMP FROM SR 636 (BRIGGS STREET)	SUN	MON	TUE	WED	THU	FRI	SAT
DAY	0	0	0	05/04/2011	05/05/2011	0	0
DATE							
TYPE							
HOUR							
	2011 ADT = 6600		ACF = NA				

12A	0	0	0	0	51	0	0
01A	0	0	0	0	22	0	0
02A	0	0	0	20	0	0	0
03A	0	0	0	35	0	0	0
04A	0	0	0	51	0	0	0
05A	0	0	0	150	0	0	0
06A	0	0	0	289	0	0	0
07A	0	0	0	404	0	0	0
08A	0	0	0	391	0	0	0
09A	0	0	0	338	0	0	0
10A	0	0	0	428	0	0	0
11A	0	0	0	456	0	0	0
12P	0	0	0	452	0	0	0
01P	0	0	0	477	0	0	0
02P	0	0	0	498	0	0	0
03P	0	0	0	574	0	0	0
04P	0	0	0	633	0	0	0
05P	0	0	0	578	0	0	0
06P	0	0	0	391	0	0	0
07P	0	0	0	411	0	0	0
08P	0	0	0	263	0	0	0
09P	0	0	0	211	0	0	0
10P	0	0	0	127	0	0	0
11P	0	0	0	91	0	0	0
TOT	0	0	0	7268	73	0	0

STATE OF CONNECTICUT
 DEPARTMENT OF TRANSPORTATION
 BUREAU OF POLICY AND PLANNING
 PLANNING INVENTORY AND DATA

TRAFFIC RECORDER DATA

TOWN OF NEW LONDON	ROUTE 95						DIRECTION S
SB OFF RAMP TO SR623 (X83SB N FRONTAGE RD)	SUN	MON	TUE	WED	THU	FRI	SAT
DAY	0	0	0	05/04/2011	05/05/2011	0	0
DATE							
TYPE							
HOUR							
	2011 ADT = 8800		ACF = NA				

12A	0	0	0	0	67	0	0
01A	0	0	0	0	57	0	0
02A	0	0	0	23	0	0	0
03A	0	0	0	21	0	0	0
04A	0	0	0	30	0	0	0
05A	0	0	0	100	0	0	0
06A	0	0	0	295	0	0	0
07A	0	0	0	577	0	0	0
08A	0	0	0	587	0	0	0
09A	0	0	0	562	0	0	0
10A	0	0	0	524	0	0	0
11A	0	0	0	541	0	0	0
12P	0	0	0	610	0	0	0
01P	0	0	0	626	0	0	0
02P	0	0	0	799	0	0	0
03P	0	0	0	801	0	0	0
04P	0	0	0	988	0	0	0
05P	0	0	0	820	0	0	0
06P	0	0	0	562	0	0	0
07P	0	0	0	360	0	0	0
08P	0	0	0	313	0	0	0
09P	0	0	0	243	0	0	0
10P	0	0	0	179	0	0	0
11P	0	0	0	126	0	0	0
TOT	0	0	0	9687	124	0	0

STATE OF CONNECTICUT
DEPARTMENT OF TRANSPORTATION
BUREAU OF POLICY AND PLANNING
PLANNING INVENTORY AND DATA

TRAFFIC RECORDER DATA

TOWN OF NEW LONDON	ROUTE 95							DIRECTION S
SB OFF RAMP TO ROUTE 32NB&SR 635(EXIT 84)	SUN	MON	TUE	WED	THU	FRI	SAT	
DAY	0	05/09/2011	05/10/2011	0	0	0	0	
DATE								
TYPE								
HOUR								
	2011 ADT = 16400		ACF = NA					

12A	0	0	109	0	0	0	0	
01A	0	0	61	0	0	0	0	
02A	0	0	66	0	0	0	0	
03A	0	50	0	0	0	0	0	
04A	0	64	0	0	0	0	0	
05A	0	320	0	0	0	0	0	
06A	0	920	0	0	0	0	0	
07A	0	1434	0	0	0	0	0	
08A	0	1440	0	0	0	0	0	
09A	0	1020	0	0	0	0	0	
10A	0	872	0	0	0	0	0	
11A	0	841	0	0	0	0	0	
12P	0	909	0	0	0	0	0	
01P	0	1004	0	0	0	0	0	
02P	0	1468	0	0	0	0	0	
03P	0	1516	0	0	0	0	0	
04P	0	1647	0	0	0	0	0	
05P	0	1502	0	0	0	0	0	
06P	0	882	0	0	0	0	0	
07P	0	613	0	0	0	0	0	
08P	0	519	0	0	0	0	0	
09P	0	397	0	0	0	0	0	
10P	0	282	0	0	0	0	0	
11P	0	303	0	0	0	0	0	
TOT	0	18003	236	0	0	0	0	

STATE OF CONNECTICUT
 DEPARTMENT OF TRANSPORTATION
 BUREAU OF POLICY AND PLANNING
 PLANNING INVENTORY AND DATA

TRAFFIC RECORDER DATA

TOWN OF NEW LONDON	ROUTE 95							DIRECTION N
NB ON RAMP FROM ROUTE 32NB & SR 641	SUN	MON	TUE	WED	THU	FRI	SAT	
DAY	0	05/09/2011	05/10/2011	0	0	0	0	
DATE								
TYPE								
HOUR								
	2011 ADT = 11100		ACF = NA					

12A	0	0	91	0	0	0	0	
01A	0	0	77	0	0	0	0	
02A	0	42	0	0	0	0	0	
03A	0	51	0	0	0	0	0	
04A	0	85	0	0	0	0	0	
05A	0	215	0	0	0	0	0	
06A	0	500	0	0	0	0	0	
07A	0	662	0	0	0	0	0	
08A	0	768	0	0	0	0	0	
09A	0	654	0	0	0	0	0	
10A	0	638	0	0	0	0	0	
11A	0	687	0	0	0	0	0	
12P	0	770	0	0	0	0	0	
01P	0	725	0	0	0	0	0	
02P	0	877	0	0	0	0	0	
03P	0	975	0	0	0	0	0	
04P	0	1156	0	0	0	0	0	
05P	0	1254	0	0	0	0	0	
06P	0	616	0	0	0	0	0	
07P	0	500	0	0	0	0	0	
08P	0	384	0	0	0	0	0	
09P	0	279	0	0	0	0	0	
10P	0	167	0	0	0	0	0	
11P	0	152	0	0	0	0	0	
TOT	0	12157	168	0	0	0	0	

STATE OF CONNECTICUT
DEPARTMENT OF TRANSPORTATION
BUREAU OF POLICY AND PLANNING
PLANNING INVENTORY AND DATA

TRAFFIC RECORDER DATA

TOWN OF NEW LONDON		ROUTE 95						DIRECTION N
NB ON RAMP FROM SR 641(HUNTINGTON ST)		SUN	MON	TUE	WED	THU	FRI	SAT
DAY	DATE	0	0	05/10/2011	05/11/2011	0	0	0
TYPE	HOUR	2011 ADT = 4800		ACF = NA		*****		
12A		0	0	0	37	0	0	0
01A		0	0	0	25	0	0	0
02A		0	0	10	17	0	0	0
03A		0	0	21	0	0	0	0
04A		0	0	30	0	0	0	0
05A		0	0	94	0	0	0	0
06A		0	0	195	0	0	0	0
07A		0	0	281	0	0	0	0
08A		0	0	285	0	0	0	0
09A		0	0	199	0	0	0	0
10A		0	0	351	0	0	0	0
11A		0	0	434	0	0	0	0
12P		0	0	411	0	0	0	0
01P		0	0	301	0	0	0	0
02P		0	0	319	0	0	0	0
03P		0	0	424	0	0	0	0
04P		0	0	492	0	0	0	0
05P		0	0	445	0	0	0	0
06P		0	0	262	0	0	0	0
07P		0	0	192	0	0	0	0
08P		0	0	165	0	0	0	0
09P		0	0	131	0	0	0	0
10P		0	0	83	0	0	0	0
11P		0	0	102	0	0	0	0
TOT		0	0	5227	79	0	0	0

STATE OF CONNECTICUT
DEPARTMENT OF TRANSPORTATION
BUREAU OF POLICY AND PLANNING
PLANNING INVENTORY AND DATA

TRAFFIC RECORDER DATA

TOWN OF NEW LONDON		ROUTE 95						DIRECTION N
NB ON RAMP FROM ROUTE 32 NB		SUN	MON	TUE	WED	THU	FRI	SAT
DAY	DATE	0	06/20/2011	06/21/2011	06/22/2011	0	0	0
TYPE	HOUR	2011 ADT = 6300		ACF = NA				

12A		0	0	45	47	0	0	0
01A		0	0	23	0	0	0	0
02A		0	0	16	0	0	0	0
03A		0	24	19	0	0	0	0
04A		0	23	27	0	0	0	0
05A		0	98	95	0	0	0	0
06A		0	226	223	0	0	0	0
07A		0	366	344	0	0	0	0
08A		0	358	370	0	0	0	0
09A		0	353	349	0	0	0	0
10A		0	346	369	0	0	0	0
11A		0	393	404	0	0	0	0
12P		0	445	444	0	0	0	0
01P		0	470	466	0	0	0	0
02P		0	544	456	0	0	0	0
03P		0	584	570	0	0	0	0
04P		0	703	726	0	0	0	0
05P		0	588	624	0	0	0	0
06P		0	347	393	0	0	0	0
07P		0	302	305	0	0	0	0
08P		0	318	290	0	0	0	0
09P		0	210	199	0	0	0	0
10P		0	115	137	0	0	0	0
11P		0	97	94	0	0	0	0
TOT		0	6910	6988	47	0	0	0

STATE OF CONNECTICUT
DEPARTMENT OF TRANSPORTATION
BUREAU OF POLICY AND PLANNING
PLANNING INVENTORY AND DATA

TRAFFIC RECORDER DATA

TOWN OF NEW LONDON	ROUTE 95							DIRECTION S
SB OFF RAMP TO SR 635(X84 WILLIAMS ST)	SUN	MON	TUE	WED	THU	FRI	SAT	
DAY	0	05/09/2011	05/10/2011	0	0	0	0	
DATE								
TYPE								
HOUR								
	2011 ADT = 2700		ACF = NA					

12A	0	0	23	0	0	0	0	
01A	0	0	19	0	0	0	0	
02A	0	0	18	0	0	0	0	
03A	0	9	0	0	0	0	0	
04A	0	19	0	0	0	0	0	
05A	0	39	0	0	0	0	0	
06A	0	137	0	0	0	0	0	
07A	0	247	0	0	0	0	0	
08A	0	292	0	0	0	0	0	
09A	0	191	0	0	0	0	0	
10A	0	159	0	0	0	0	0	
11A	0	144	0	0	0	0	0	
12P	0	156	0	0	0	0	0	
01P	0	191	0	0	0	0	0	
02P	0	219	0	0	0	0	0	
03P	0	216	0	0	0	0	0	
04P	0	204	0	0	0	0	0	
05P	0	202	0	0	0	0	0	
06P	0	134	0	0	0	0	0	
07P	0	113	0	0	0	0	0	
08P	0	101	0	0	0	0	0	
09P	0	79	0	0	0	0	0	
10P	0	69	0	0	0	0	0	
11P	0	45	0	0	0	0	0	
TOT	0	2966	60	0	0	0	0	

STATE OF CONNECTICUT
DEPARTMENT OF TRANSPORTATION
BUREAU OF POLICY AND PLANNING
PLANNING INVENTORY AND DATA

TRAFFIC RECORDER DATA

TOWN OF NEW LONDON

ROUTE 95

DIRECTION N

NB ON RAMP FROM SR 624(SOUTH FRONTAGE RD)

DAY	SUN	MON	TUE	WED	THU	FRI	SAT
DATE	0	0	06/03/2008	06/04/2008	0	0	0
TYPE							
HOUR							

2008 ADT = 1400

ACF = NA

12A	0	0	0	7	0	0	0
01A	0	0	0	2	0	0	0
02A	0	0	3	0	0	0	0
03A	0	0	3	0	0	0	0
04A	0	0	16	0	0	0	0
05A	0	0	52	0	0	0	0
06A	0	0	105	0	0	0	0
07A	0	0	144	0	0	0	0
08A	0	0	136	0	0	0	0
09A	0	0	88	0	0	0	0
10A	0	0	75	0	0	0	0
11A	0	0	84	0	0	0	0
12P	0	0	65	0	0	0	0
01P	0	0	68	0	0	0	0
02P	0	0	102	0	0	0	0
03P	0	0	109	0	0	0	0
04P	0	0	127	0	0	0	0
05P	0	0	122	0	0	0	0
06P	0	0	78	0	0	0	0
07P	0	0	50	0	0	0	0
08P	0	0	41	0	0	0	0
09P	0	0	30	0	0	0	0
10P	0	0	24	0	0	0	0
11P	0	0	10	0	0	0	0
TOT	0	0	1532	9	0	0	0

STATE OF CONNECTICUT
DEPARTMENT OF TRANSPORTATION
BUREAU OF POLICY AND PLANNING
PLANNING INVENTORY AND DATA

TRAFFIC RECORDER DATA

TOWN OF NEW LONDON		ROUTE 95						DIRECTION N
NB OFF RAMP TO SR 641 (EXIT 83)		SUN	MON	TUE	WED	THU	FRI	SAT
DAY	DATE	0	0	06/03/2008	06/04/2008	0	0	0
TYPE	HOUR	2008 ADT = 2800		ACF = NA		*****		
12A		0	0	0	16	0	0	0
01A		0	0	0	13	0	0	0
02A		0	0	3	0	0	0	0
03A		0	0	8	0	0	0	0
04A		0	0	5	0	0	0	0
05A		0	0	61	0	0	0	0
06A		0	0	159	0	0	0	0
07A		0	0	340	0	0	0	0
08A		0	0	451	0	0	0	0
09A		0	0	292	0	0	0	0
10A		0	0	192	0	0	0	0
11A		0	0	142	0	0	0	0
12P		0	0	179	0	0	0	0
01P		0	0	200	0	0	0	0
02P		0	0	185	0	0	0	0
03P		0	0	185	0	0	0	0
04P		0	0	172	0	0	0	0
05P		0	0	168	0	0	0	0
06P		0	0	111	0	0	0	0
07P		0	0	66	0	0	0	0
08P		0	0	90	0	0	0	0
09P		0	0	56	0	0	0	0
10P		0	0	38	0	0	0	0
11P		0	0	32	0	0	0	0
TOT		0	0	3135	29	0	0	0

STATE OF CONNECTICUT
DEPARTMENT OF TRANSPORTATION
BUREAU OF POLICY AND PLANNING
PLANNING INVENTORY AND DATA

TRAFFIC RECORDER DATA

TOWN OF NEW LONDON		ROUTE 95						DIRECTION N
NB ON RAMP FROM ROUTE 32SB & SR 636		SUN	MON	TUE	WED	THU	FRI	SAT
DAY	DATE	0	0	06/03/2008	06/04/2008	0	0	0
TYPE	HOUR	2008 ADT = 14200		ACF = NA		*****		
	12A	0	0	0	129	0	0	0
	01A	0	0	0	60	0	0	0
	02A	0	0	54	0	0	0	0
	03A	0	0	88	0	0	0	0
	04A	0	0	165	0	0	0	0
	05A	0	0	754	0	0	0	0
	06A	0	0	1225	0	0	0	0
	07A	0	0	1313	0	0	0	0
	08A	0	0	1173	0	0	0	0
	09A	0	0	801	0	0	0	0
	10A	0	0	822	0	0	0	0
	11A	0	0	796	0	0	0	0
	12P	0	0	857	0	0	0	0
	01P	0	0	835	0	0	0	0
	02P	0	0	876	0	0	0	0
	03P	0	0	1006	0	0	0	0
	04P	0	0	1171	0	0	0	0
	05P	0	0	1018	0	0	0	0
	06P	0	0	769	0	0	0	0
	07P	0	0	567	0	0	0	0
	08P	0	0	475	0	0	0	0
	09P	0	0	348	0	0	0	0
	10P	0	0	263	0	0	0	0
	11P	0	0	158	0	0	0	0
	TOT	0	0	15534	189	0	0	0

STATE OF CONNECTICUT
DEPARTMENT OF TRANSPORTATION
BUREAU OF POLICY AND PLANNING
PLANNING INVENTORY AND DATA

TRAFFIC RECORDER DATA

TOWN OF NEW LONDON		ROUTE 95						DIRECTION N
NB ON RAMP FROM SR 636 (BRIGGS STREET)		SUN	MON	TUE	WED	THU	FRI	SAT
DAY	DATE	0	0	06/03/2008	06/04/2008	0	0	0
TYPE	HOUR	2008 ADT = 6200		ACF = NA		*****		
12A		0	0	0	46	0	0	0
01A		0	0	0	23	0	0	0
02A		0	0	0	14	0	0	0
03A		0	0	22	0	0	0	0
04A		0	0	53	0	0	0	0
05A		0	0	184	0	0	0	0
06A		0	0	297	0	0	0	0
07A		0	0	392	0	0	0	0
08A		0	0	369	0	0	0	0
09A		0	0	330	0	0	0	0
10A		0	0	424	0	0	0	0
11A		0	0	433	0	0	0	0
12P		0	0	439	0	0	0	0
01P		0	0	448	0	0	0	0
02P		0	0	472	0	0	0	0
03P		0	0	524	0	0	0	0
04P		0	0	620	0	0	0	0
05P		0	0	509	0	0	0	0
06P		0	0	384	0	0	0	0
07P		0	0	322	0	0	0	0
08P		0	0	249	0	0	0	0
09P		0	0	164	0	0	0	0
10P		0	0	118	0	0	0	0
11P		0	0	74	0	0	0	0
TOT		0	0	6827	83	0	0	0

STATE OF CONNECTICUT
DEPARTMENT OF TRANSPORTATION
BUREAU OF POLICY AND PLANNING
PLANNING INVENTORY AND DATA

TRAFFIC RECORDER DATA

TOWN OF NEW LONDON	ROUTE 95						DIRECTION S
SB OFF RAMP TO SR623 (X83SB N FRONTAGE RD)	SUN	MON	TUE	WED	THU	FRI	SAT
DAY	0	0	06/03/2008	06/04/2008	0	0	0
DATE							
TYPE							
HOUR							
	2008 ADT = 9500		ACF = NA				

12A	0	0	0	77	0	0	0
01A	0	0	0	56	0	0	0
02A	0	0	28	0	0	0	0
03A	0	0	24	0	0	0	0
04A	0	0	35	0	0	0	0
05A	0	0	101	0	0	0	0
06A	0	0	302	0	0	0	0
07A	0	0	573	0	0	0	0
08A	0	0	599	0	0	0	0
09A	0	0	633	0	0	0	0
10A	0	0	592	0	0	0	0
11A	0	0	627	0	0	0	0
12P	0	0	661	0	0	0	0
01P	0	0	638	0	0	0	0
02P	0	0	795	0	0	0	0
03P	0	0	939	0	0	0	0
04P	0	0	1042	0	0	0	0
05P	0	0	858	0	0	0	0
06P	0	0	652	0	0	0	0
07P	0	0	426	0	0	0	0
08P	0	0	352	0	0	0	0
09P	0	0	206	0	0	0	0
10P	0	0	153	0	0	0	0
11P	0	0	133	0	0	0	0
TOT	0	0	10369	133	0	0	0

STATE OF CONNECTICUT
 DEPARTMENT OF TRANSPORTATION
 BUREAU OF POLICY AND PLANNING
 PLANNING INVENTORY AND DATA

TRAFFIC RECORDER DATA

TOWN OF NEW LONDON	ROUTE 95						DIRECTION S
SB OFF RAMP TO ROUTE 32NB&SR 635(EXIT 84)	SUN	MON	TUE	WED	THU	FRI	SAT
DAY	0	0	06/10/2008	06/11/2008	0	0	0
DATE	0	0	06/10/2008	06/11/2008	0	0	0
TYPE							
HOUR							
	2008 ADT = 17800		ACF = NA				

12A	0	0	0	170	0	0	0
01A	0	0	92	102	0	0	0
02A	0	0	57	0	0	0	0
03A	0	0	51	0	0	0	0
04A	0	0	81	0	0	0	0
05A	0	0	278	0	0	0	0
06A	0	0	832	0	0	0	0
07A	0	0	1577	0	0	0	0
08A	0	0	1714	0	0	0	0
09A	0	0	1124	0	0	0	0
10A	0	0	919	0	0	0	0
11A	0	0	941	0	0	0	0
12P	0	0	1036	0	0	0	0
01P	0	0	1054	0	0	0	0
02P	0	0	1445	0	0	0	0
03P	0	0	1527	0	0	0	0
04P	0	0	1848	0	0	0	0
05P	0	0	1494	0	0	0	0
06P	0	0	998	0	0	0	0
07P	0	0	659	0	0	0	0
08P	0	0	630	0	0	0	0
09P	0	0	482	0	0	0	0
10P	0	0	389	0	0	0	0
11P	0	0	342	0	0	0	0
TOT	0	0	19570	272	0	0	0

STATE OF CONNECTICUT
DEPARTMENT OF TRANSPORTATION
BUREAU OF POLICY AND PLANNING
PLANNING INVENTORY AND DATA

TRAFFIC RECORDER DATA

TOWN OF NEW LONDON		ROUTE 95						DIRECTION N
NB ON RAMP FROM ROUTE 32NB & SR 641		SUN	MON	TUE	WED	THU	FRI	SAT
DAY	DATE	0	06/09/2008	06/10/2008	06/11/2008	0	0	0
TYPE	HOUR	2008 ADT = 11900		ACF = NA				

12A		0	0	104	118	0	0	0
01A		0	0	65	48	0	0	0
02A		0	0	48	47	0	0	0
03A		0	0	48	0	0	0	0
04A		0	0	83	0	0	0	0
05A		0	273	270	0	0	0	0
06A		0	576	576	0	0	0	0
07A		0	683	684	0	0	0	0
08A		0	790	756	0	0	0	0
09A		0	639	655	0	0	0	0
10A		0	755	794	0	0	0	0
11A		0	762	794	0	0	0	0
12P		0	806	787	0	0	0	0
01P		0	757	791	0	0	0	0
02P		0	897	928	0	0	0	0
03P		0	979	978	0	0	0	0
04P		0	1178	1185	0	0	0	0
05P		0	1264	1267	0	0	0	0
06P		0	687	712	0	0	0	0
07P		0	545	498	0	0	0	0
08P		0	517	467	0	0	0	0
09P		0	338	367	0	0	0	0
10P		0	192	217	0	0	0	0
11P		0	180	178	0	0	0	0
TOT		0	12818	13252	213	0	0	0

STATE OF CONNECTICUT
DEPARTMENT OF TRANSPORTATION
BUREAU OF POLICY AND PLANNING
PLANNING INVENTORY AND DATA

TRAFFIC RECORDER DATA

TOWN OF NEW LONDON		ROUTE 95						DIRECTION N
NB ON RAMP FROM SR 641(HUNTINGTON ST)		SUN	MON	TUE	WED	THU	FRI	SAT
DAY	DATE	0	06/09/2008	06/10/2008	06/11/2008	0	0	0
TYPE	HOUR	2008 ADT = 4500		ACF = NA				

12A		0	0	42	37	0	0	0
01A		0	0	23	21	0	0	0
02A		0	0	9	11	0	0	0
03A		0	0	16	0	0	0	0
04A		0	0	36	0	0	0	0
05A		0	121	125	0	0	0	0
06A		0	245	250	0	0	0	0
07A		0	268	276	0	0	0	0
08A		0	284	285	0	0	0	0
09A		0	226	237	0	0	0	0
10A		0	259	238	0	0	0	0
11A		0	244	285	0	0	0	0
12P		0	275	296	0	0	0	0
01P		0	264	293	0	0	0	0
02P		0	329	359	0	0	0	0
03P		0	382	381	0	0	0	0
04P		0	484	498	0	0	0	0
05P		0	476	507	0	0	0	0
06P		0	236	234	0	0	0	0
07P		0	204	186	0	0	0	0
08P		0	169	161	0	0	0	0
09P		0	126	123	0	0	0	0
10P		0	82	87	0	0	0	0
11P		0	75	81	0	0	0	0
TOT		0	4749	5028	69	0	0	0

STATE OF CONNECTICUT
DEPARTMENT OF TRANSPORTATION
BUREAU OF POLICY AND PLANNING
PLANNING INVENTORY AND DATA

TRAFFIC RECORDER DATA

TOWN OF NEW LONDON		ROUTE 95						DIRECTION N
NB ON RAMP FROM ROUTE 32 NB		SUN	MON	TUE	WED	THU	FRI	SAT
DAY	DATE	0	06/09/2008	06/10/2008	06/11/2008	0	0	0
TYPE	HOUR	2008 ADT = 7400		ACF = NA				

12A		0	0	63	73	0	0	0
01A		0	0	41	28	0	0	0
02A		0	0	39	32	0	0	0
03A		0	0	32	0	0	0	0
04A		0	41	47	0	0	0	0
05A		0	152	161	0	0	0	0
06A		0	331	326	0	0	0	0
07A		0	415	408	0	0	0	0
08A		0	506	471	0	0	0	0
09A		0	413	418	0	0	0	0
10A		0	456	475	0	0	0	0
11A		0	518	508	0	0	0	0
12P		0	526	491	0	0	0	0
01P		0	490	498	0	0	0	0
02P		0	569	568	0	0	0	0
03P		0	592	597	0	0	0	0
04P		0	694	682	0	0	0	0
05P		0	739	762	0	0	0	0
06P		0	451	478	0	0	0	0
07P		0	342	307	0	0	0	0
08P		0	347	306	0	0	0	0
09P		0	213	244	0	0	0	0
10P		0	112	129	0	0	0	0
11P		0	107	97	0	0	0	0
TOT		0	8014	8148	133	0	0	0

STATE OF CONNECTICUT
DEPARTMENT OF TRANSPORTATION
BUREAU OF POLICY AND PLANNING
PLANNING INVENTORY AND DATA

TRAFFIC RECORDER DATA

TOWN OF NEW LONDON	ROUTE 95						DIRECTION S
SB OFF RAMP TO SR 635(X84 WILLIAMS ST)	SUN	MON	TUE	WED	THU	FRI	SAT
DAY	0	0	06/10/2008	06/11/2008	0	0	0
DATE	0	0	06/10/2008	06/11/2008	0	0	0
TYPE							
HOUR							
	2008 ADT = 3000		ACF = NA				

12A	0	0	0	42	0	0	0
01A	0	0	19	31	0	0	0
02A	0	0	11	0	0	0	0
03A	0	0	9	0	0	0	0
04A	0	0	20	0	0	0	0
05A	0	0	66	0	0	0	0
06A	0	0	138	0	0	0	0
07A	0	0	280	0	0	0	0
08A	0	0	386	0	0	0	0
09A	0	0	202	0	0	0	0
10A	0	0	157	0	0	0	0
11A	0	0	171	0	0	0	0
12P	0	0	179	0	0	0	0
01P	0	0	168	0	0	0	0
02P	0	0	219	0	0	0	0
03P	0	0	242	0	0	0	0
04P	0	0	231	0	0	0	0
05P	0	0	191	0	0	0	0
06P	0	0	157	0	0	0	0
07P	0	0	109	0	0	0	0
08P	0	0	109	0	0	0	0
09P	0	0	92	0	0	0	0
10P	0	0	60	0	0	0	0
11P	0	0	63	0	0	0	0
TOT	0	0	3279	73	0	0	0

STATE OF CONNECTICUT
DEPARTMENT OF TRANSPORTATION
BUREAU OF POLICY AND PLANNING
PLANNING INVENTORY AND DATA

TRAFFIC RECORDER DATA

TOWN OF GROTON	ROUTE 95						DIRECTION N
NB OFF RAMP TO US1 & BRIDGE ST #1(EXIT 85)	SUN	MON	TUE	WED	THU	FRI	SAT
DAY	0	0	05/13/2014	05/14/2014	0	0	0
DATE	0	0	05/13/2014	05/14/2014	0	0	0
TYPE							
HOUR							
	2014 ADT = 13500		ACF = NA				

12A	0	0	0	97	0	0	0
01A	0	0	0	42	0	0	0
02A	0	0	0	37	0	0	0
03A	0	0	70	51	0	0	0
04A	0	0	191	172	0	0	0
05A	0	0	868	884	0	0	0
06A	0	0	1252	1256	0	0	0
07A	0	0	1247	1224	0	0	0
08A	0	0	1005	1015	0	0	0
09A	0	0	703	706	0	0	0
10A	0	0	667	658	0	0	0
11A	0	0	747	717	0	0	0
12P	0	0	799	797	0	0	0
01P	0	0	794	803	0	0	0
02P	0	0	975	930	0	0	0
03P	0	0	955	0	0	0	0
04P	0	0	976	0	0	0	0
05P	0	0	976	0	0	0	0
06P	0	0	666	0	0	0	0
07P	0	0	500	0	0	0	0
08P	0	0	408	0	0	0	0
09P	0	0	346	0	0	0	0
10P	0	0	227	0	0	0	0
11P	0	0	133	0	0	0	0
TOT	0	0	14505	9389	0	0	0

STATE OF CONNECTICUT
DEPARTMENT OF TRANSPORTATION
BUREAU OF POLICY AND PLANNING
PLANNING INVENTORY AND DATA

TRAFFIC RECORDER DATA

TOWN OF GROTON

ROUTE 95

DIRECTION N

NB OFF RAMP TO BRIDGE STREET #1 (EXIT 85)

DAY	SUN	MON	TUE	WED	THU	FRI	SAT
DATE	0	05/12/2014	05/13/2014	05/14/2014	0	0	0
TYPE							
HOUR							

2014 ADT = 7300

ACF = NA

12A	0	0	53	46	0	0	0
01A	0	0	17	20	0	0	0
02A	0	0	19	14	0	0	0
03A	0	0	21	18	0	0	0
04A	0	0	100	97	0	0	0
05A	0	692	687	0	0	0	0
06A	0	1024	1012	0	0	0	0
07A	0	792	789	0	0	0	0
08A	0	839	828	0	0	0	0
09A	0	325	313	0	0	0	0
10A	0	306	301	0	0	0	0
11A	0	323	341	0	0	0	0
12P	0	403	394	0	0	0	0
01P	0	330	357	0	0	0	0
02P	0	420	428	0	0	0	0
03P	0	430	430	0	0	0	0
04P	0	410	401	0	0	0	0
05P	0	396	402	0	0	0	0
06P	0	286	296	0	0	0	0
07P	0	233	214	0	0	0	0
08P	0	206	214	0	0	0	0
09P	0	170	161	0	0	0	0
10P	0	115	127	0	0	0	0
11P	0	57	49	0	0	0	0
TOT	0	7757	7954	195	0	0	0

STATE OF CONNECTICUT
DEPARTMENT OF TRANSPORTATION
BUREAU OF POLICY AND PLANNING
PLANNING INVENTORY AND DATA

TRAFFIC RECORDER DATA

TOWN OF GROTON

ROUTE 95

DIRECTION N

SB ON RAMP FROM BRIDGE STREET #1

DAY	SUN	MON	TUE	WED	THU	FRI	SAT
DATE	0	05/12/2014	05/13/2014	05/14/2014	0	0	0
TYPE							
HOUR							

2014 ADT = 6600 ACF = NA

12A	0	0	31	26	0	0	0
01A	0	0	12	16	0	0	0
02A	0	0	11	25	0	0	0
03A	0	0	29	23	0	0	0
04A	0	0	145	128	0	0	0
05A	0	596	606	0	0	0	0
06A	0	761	804	0	0	0	0
07A	0	635	655	0	0	0	0
08A	0	553	537	0	0	0	0
09A	0	302	325	0	0	0	0
10A	0	262	240	0	0	0	0
11A	0	277	276	0	0	0	0
12P	0	323	305	0	0	0	0
01P	0	373	320	0	0	0	0
02P	0	473	523	0	0	0	0
03P	0	436	426	0	0	0	0
04P	0	465	471	0	0	0	0
05P	0	398	441	0	0	0	0
06P	0	281	315	0	0	0	0
07P	0	279	236	0	0	0	0
08P	0	179	212	0	0	0	0
09P	0	153	151	0	0	0	0
10P	0	121	142	0	0	0	0
11P	0	70	64	0	0	0	0
TOT	0	6937	7277	218	0	0	0

STATE OF CONNECTICUT
 DEPARTMENT OF TRANSPORTATION
 BUREAU OF POLICY AND PLANNING
 PLANNING INVENTORY AND DATA

TRAFFIC RECORDER DATA

TOWN OF GROTON	ROUTE 95						DIRECTION N
NB OFF RAMP TO US1 (EXIT 85)	SUN	MON	TUE	WED	THU	FRI	SAT
DAY	0	0	05/13/2014	05/14/2014	05/15/2014	0	0
DATE							
TYPE							
HOUR							
	2014 ADT = 6200		ACF = NA				

12A	0	0	0	37	34	0	0
01A	0	0	0	27	22	0	0
02A	0	0	0	22	20	0	0
03A	0	0	21	19	0	0	0
04A	0	0	43	44	0	0	0
05A	0	0	198	190	0	0	0
06A	0	0	272	281	0	0	0
07A	0	0	391	393	0	0	0
08A	0	0	424	432	0	0	0
09A	0	0	359	348	0	0	0
10A	0	0	309	410	0	0	0
11A	0	0	416	418	0	0	0
12P	0	0	478	464	0	0	0
01P	0	0	413	400	0	0	0
02P	0	0	454	445	0	0	0
03P	0	0	504	507	0	0	0
04P	0	0	512	516	0	0	0
05P	0	0	506	504	0	0	0
06P	0	0	402	391	0	0	0
07P	0	0	295	274	0	0	0
08P	0	0	270	259	0	0	0
09P	0	0	199	183	0	0	0
10P	0	0	136	142	0	0	0
11P	0	0	72	67	0	0	0
TOT	0	0	6674	6773	76	0	0

STATE OF CONNECTICUT
DEPARTMENT OF TRANSPORTATION
BUREAU OF POLICY AND PLANNING
PLANNING INVENTORY AND DATA

TRAFFIC RECORDER DATA

TOWN OF GROTON	ROUTE 95						DIRECTION S	
SB ON RAMP FROM ROUTE 184WB(GOLD STAR HWY)	SUN	MON	TUE	WED	THU	FRI	SAT	
DAY	0	0	05/27/2014	05/28/2014	05/29/2014	0	0	
DATE	0	0	05/27/2014	05/28/2014	05/29/2014	0	0	
TYPE								
HOUR								
	2014 ADT = 14500		ACF = NA					

12A	0	0	0	125	127	0	0	
01A	0	0	0	106	119	0	0	
02A	0	0	0	52	57	0	0	
03A	0	0	0	53	52	0	0	
04A	0	0	0	87	89	0	0	
05A	0	0	203	206	0	0	0	
06A	0	0	483	479	0	0	0	
07A	0	0	830	822	0	0	0	
08A	0	0	924	908	0	0	0	
09A	0	0	811	799	0	0	0	
10A	0	0	823	826	0	0	0	
11A	0	0	960	957	0	0	0	
12P	0	0	1004	989	0	0	0	
01P	0	0	1129	1119	0	0	0	
02P	0	0	1059	1071	0	0	0	
03P	0	0	1292	1300	0	0	0	
04P	0	0	1405	1428	0	0	0	
05P	0	0	1257	1267	0	0	0	
06P	0	0	957	940	0	0	0	
07P	0	0	745	762	0	0	0	
08P	0	0	604	607	0	0	0	
09P	0	0	414	424	0	0	0	
10P	0	0	265	259	0	0	0	
11P	0	0	205	198	0	0	0	
TOT	0	0	15370	15784	444	0	0	

STATE OF CONNECTICUT
DEPARTMENT OF TRANSPORTATION
BUREAU OF POLICY AND PLANNING
PLANNING INVENTORY AND DATA

TRAFFIC RECORDER DATA

TOWN OF GROTON	ROUTE 95						DIRECTION N
NB OFF RAMP TO RTE 184(X86 GOLD STAR HWY)	SUN	MON	TUE	WED	THU	FRI	SAT
DAY	0	05/12/2014	05/13/2014	05/14/2014	05/15/2014	0	0
DATE							
TYPE							
HOUR							
	2014 ADT = 10500		ACF = NA				

12A	0	0	66	75	61	0	0
01A	0	0	28	36	43	0	0
02A	0	0	25	31	37	0	0
03A	0	0	39	32	36	0	0
04A	0	0	72	54	56	0	0
05A	0	193	201	182	0	0	0
06A	0	463	449	479	0	0	0
07A	0	671	679	680	0	0	0
08A	0	600	596	578	0	0	0
09A	0	571	503	537	0	0	0
10A	0	586	572	637	0	0	0
11A	0	622	634	700	0	0	0
12P	0	650	670	683	0	0	0
01P	0	681	716	758	0	0	0
02P	0	734	773	779	0	0	0
03P	0	966	951	987	0	0	0
04P	0	1087	1151	1117	0	0	0
05P	0	906	942	990	0	0	0
06P	0	722	660	733	0	0	0
07P	0	552	488	612	0	0	0
08P	0	403	394	479	0	0	0
09P	0	279	303	332	0	0	0
10P	0	155	170	207	0	0	0
11P	0	114	129	158	0	0	0
TOT	0	10955	11211	11856	233	0	0

STATE OF CONNECTICUT
DEPARTMENT OF TRANSPORTATION
BUREAU OF POLICY AND PLANNING
PLANNING INVENTORY AND DATA

TRAFFIC RECORDER DATA

TOWN OF GROTON

ROUTE 95

DIRECTION S

SB OFF RAMP TO SR 900(X86 BONNIE CIRCLE)

DAY	SUN	MON	TUE	WED	THU	FRI	SAT
DATE	0	0	05/27/2014	05/28/2014	05/29/2014	0	0
TYPE							
HOUR							

2014 ADT = 3300

ACF = NA

12A	0	0	0	23	22	0	0
01A	0	0	0	11	20	0	0
02A	0	0	0	9	12	0	0
03A	0	0	0	8	8	0	0
04A	0	0	27	31	30	0	0
05A	0	0	83	93	0	0	0
06A	0	0	309	315	0	0	0
07A	0	0	287	280	0	0	0
08A	0	0	249	245	0	0	0
09A	0	0	211	212	0	0	0
10A	0	0	175	195	0	0	0
11A	0	0	183	189	0	0	0
12P	0	0	212	210	0	0	0
01P	0	0	203	202	0	0	0
02P	0	0	238	235	0	0	0
03P	0	0	250	240	0	0	0
04P	0	0	263	258	0	0	0
05P	0	0	238	232	0	0	0
06P	0	0	187	186	0	0	0
07P	0	0	157	159	0	0	0
08P	0	0	135	127	0	0	0
09P	0	0	65	76	0	0	0
10P	0	0	50	42	0	0	0
11P	0	0	35	32	0	0	0
TOT	0	0	3557	3610	92	0	0

STATE OF CONNECTICUT
DEPARTMENT OF TRANSPORTATION
BUREAU OF POLICY AND PLANNING
PLANNING INVENTORY AND DATA

TRAFFIC RECORDER DATA

TOWN OF GROTON	ROUTE 95						DIRECTION N
NB OFF RAMP TO ROUTE 349SB (EXIT 87)	SUN	MON	TUE	WED	THU	FRI	SAT
DAY	0	0	05/13/2014	05/14/2014	05/15/2014	0	0
DATE							
TYPE							
HOUR							
	2014 ADT = 4100		ACF = NA				

12A	0	0	0	33	34	0	0
01A	0	0	0	17	16	0	0
02A	0	0	0	15	0	0	0
03A	0	0	5	5	0	0	0
04A	0	0	27	28	0	0	0
05A	0	0	205	218	0	0	0
06A	0	0	505	515	0	0	0
07A	0	0	704	700	0	0	0
08A	0	0	598	601	0	0	0
09A	0	0	298	296	0	0	0
10A	0	0	155	157	0	0	0
11A	0	0	167	165	0	0	0
12P	0	0	173	179	0	0	0
01P	0	0	167	167	0	0	0
02P	0	0	170	177	0	0	0
03P	0	0	199	213	0	0	0
04P	0	0	223	234	0	0	0
05P	0	0	229	244	0	0	0
06P	0	0	147	137	0	0	0
07P	0	0	118	118	0	0	0
08P	0	0	108	104	0	0	0
09P	0	0	90	88	0	0	0
10P	0	0	47	46	0	0	0
11P	0	0	37	38	0	0	0
TOT	0	0	4372	4495	50	0	0

STATE OF CONNECTICUT
DEPARTMENT OF TRANSPORTATION
BUREAU OF POLICY AND PLANNING
PLANNING INVENTORY AND DATA

TRAFFIC RECORDER DATA

TOWN OF GROTON	ROUTE 95						DIRECTION S	
SB ON RAMP FROM ROUTE 349NB(C B SHARP HWY)	SUN	MON	TUE	WED	THU	FRI	SAT	
DAY	0	0	05/27/2014	05/28/2014	05/29/2014	0	0	
DATE	0	0	05/27/2014	05/28/2014	05/29/2014	0	0	
TYPE								
HOUR								
	2014 ADT = 5400		ACF = NA					

12A	0	0	0	22	23	0	0	
01A	0	0	0	20	20	0	0	
02A	0	0	0	15	12	0	0	
03A	0	0	0	7	13	0	0	
04A	0	0	0	21	19	0	0	
05A	0	0	104	88	0	0	0	
06A	0	0	197	205	0	0	0	
07A	0	0	293	278	0	0	0	
08A	0	0	302	295	0	0	0	
09A	0	0	252	243	0	0	0	
10A	0	0	240	241	0	0	0	
11A	0	0	280	273	0	0	0	
12P	0	0	285	282	0	0	0	
01P	0	0	273	280	0	0	0	
02P	0	0	450	446	0	0	0	
03P	0	0	644	658	0	0	0	
04P	0	0	869	878	0	0	0	
05P	0	0	792	784	0	0	0	
06P	0	0	305	295	0	0	0	
07P	0	0	203	194	0	0	0	
08P	0	0	126	132	0	0	0	
09P	0	0	82	89	0	0	0	
10P	0	0	71	86	0	0	0	
11P	0	0	41	54	0	0	0	
TOT	0	0	5809	5886	87	0	0	

STATE OF CONNECTICUT
DEPARTMENT OF TRANSPORTATION
BUREAU OF POLICY AND PLANNING
PLANNING INVENTORY AND DATA

TRAFFIC RECORDER DATA

TOWN OF GROTON

ROUTE 95

DIRECTION S

SB OFF RAMP TO ROUTE 349 SB (EXIT 87)

DAY	SUN	MON	TUE	WED	THU	FRI	SAT
DATE	0	0	05/27/2014	05/28/2014	05/29/2014	0	0
TYPE							
HOUR							

2014 ADT = 4600

ACF = NA

12A	0	0	0	21	26	0	0
01A	0	0	0	12	22	0	0
02A	0	0	0	11	16	0	0
03A	0	0	0	20	21	0	0
04A	0	0	137	144	0	0	0
05A	0	0	498	489	0	0	0
06A	0	0	522	557	0	0	0
07A	0	0	619	681	0	0	0
08A	0	0	540	563	0	0	0
09A	0	0	242	217	0	0	0
10A	0	0	172	164	0	0	0
11A	0	0	153	168	0	0	0
12P	0	0	198	168	0	0	0
01P	0	0	186	198	0	0	0
02P	0	0	241	251	0	0	0
03P	0	0	257	246	0	0	0
04P	0	0	262	209	0	0	0
05P	0	0	262	224	0	0	0
06P	0	0	174	173	0	0	0
07P	0	0	129	129	0	0	0
08P	0	0	109	124	0	0	0
09P	0	0	70	77	0	0	0
10P	0	0	60	74	0	0	0
11P	0	0	45	45	0	0	0
TOT	0	0	4876	4965	85	0	0

STATE OF CONNECTICUT
DEPARTMENT OF TRANSPORTATION
BUREAU OF POLICY AND PLANNING
PLANNING INVENTORY AND DATA

TRAFFIC RECORDER DATA

TOWN OF GROTON	ROUTE 95						DIRECTION N
NB ON RAMP FROM ROUTE 349NB(CB SHARP HWY)	SUN	MON	TUE	WED	THU	FRI	SAT
DAY	0	0	05/13/2014	05/14/2014	0	0	0
DATE							
TYPE							
HOUR							
	2014 ADT = 8400		ACF = NA				

12A	0	0	0	55	0	0	0
01A	0	0	0	35	0	0	0
02A	0	0	0	19	0	0	0
03A	0	0	18	19	0	0	0
04A	0	0	38	34	0	0	0
05A	0	0	90	90	0	0	0
06A	0	0	217	214	0	0	0
07A	0	0	327	355	0	0	0
08A	0	0	367	367	0	0	0
09A	0	0	306	300	0	0	0
10A	0	0	320	333	0	0	0
11A	0	0	423	430	0	0	0
12P	0	0	482	482	0	0	0
01P	0	0	492	477	0	0	0
02P	0	0	880	902	0	0	0
03P	0	0	1064	1093	0	0	0
04P	0	0	1278	1253	0	0	0
05P	0	0	970	984	0	0	0
06P	0	0	572	608	0	0	0
07P	0	0	383	373	0	0	0
08P	0	0	300	283	0	0	0
09P	0	0	167	175	0	0	0
10P	0	0	111	123	0	0	0
11P	0	0	148	140	0	0	0
TOT	0	0	8953	9144	0	0	0

STATE OF CONNECTICUT
DEPARTMENT OF TRANSPORTATION
BUREAU OF POLICY AND PLANNING
PLANNING INVENTORY AND DATA

TRAFFIC RECORDER DATA

TOWN OF GROTON	ROUTE 95						DIRECTION S
SB OFF RAMP TO ROUTE 117(EXIT 88 NORTH RD)	SUN	MON	TUE	WED	THU	FRI	SAT
DAY	0	0	05/27/2014	05/28/2014	05/29/2014	0	0
DATE	0	0	05/27/2014	05/28/2014	05/29/2014	0	0
TYPE							
HOUR							
	2014 ADT = 2500		ACF = NA				

12A	0	0	0	15	10	0	0
01A	0	0	0	4	10	0	0
02A	0	0	0	8	6	0	0
03A	0	0	0	6	15	0	0
04A	0	0	13	14	0	0	0
05A	0	0	55	66	0	0	0
06A	0	0	141	135	0	0	0
07A	0	0	227	215	0	0	0
08A	0	0	266	234	0	0	0
09A	0	0	158	166	0	0	0
10A	0	0	156	157	0	0	0
11A	0	0	152	151	0	0	0
12P	0	0	172	152	0	0	0
01P	0	0	165	164	0	0	0
02P	0	0	184	173	0	0	0
03P	0	0	218	220	0	0	0
04P	0	0	209	209	0	0	0
05P	0	0	198	175	0	0	0
06P	0	0	133	160	0	0	0
07P	0	0	111	91	0	0	0
08P	0	0	67	68	0	0	0
09P	0	0	56	89	0	0	0
10P	0	0	23	45	0	0	0
11P	0	0	22	30	0	0	0
TOT	0	0	2726	2747	41	0	0

STATE OF CONNECTICUT
DEPARTMENT OF TRANSPORTATION
BUREAU OF POLICY AND PLANNING
PLANNING INVENTORY AND DATA

TRAFFIC RECORDER DATA

TOWN OF GROTON

ROUTE 95

DIRECTION S

SB ON RAMP FROM ROUTE 117(EXIT88 NORTH RD)

DAY	SUN	MON	TUE	WED	THU	FRI	SAT
DATE	0	0	05/27/2014	05/28/2014	05/29/2014	0	0
TYPE							
HOUR							

2014 ADT = 5600 ACF = NA

12A	0	0	0	21	30	0	0
01A	0	0	0	16	21	0	0
02A	0	0	0	16	19	0	0
03A	0	0	0	10	14	0	0
04A	0	0	50	49	0	0	0
05A	0	0	148	146	0	0	0
06A	0	0	346	353	0	0	0
07A	0	0	519	551	0	0	0
08A	0	0	469	446	0	0	0
09A	0	0	354	327	0	0	0
10A	0	0	304	329	0	0	0
11A	0	0	297	285	0	0	0
12P	0	0	305	348	0	0	0
01P	0	0	379	337	0	0	0
02P	0	0	481	454	0	0	0
03P	0	0	512	448	0	0	0
04P	0	0	490	499	0	0	0
05P	0	0	446	441	0	0	0
06P	0	0	251	304	0	0	0
07P	0	0	234	185	0	0	0
08P	0	0	131	189	0	0	0
09P	0	0	99	184	0	0	0
10P	0	0	78	100	0	0	0
11P	0	0	42	88	0	0	0
TOT	0	0	5935	6126	84	0	0

STATE OF CONNECTICUT
DEPARTMENT OF TRANSPORTATION
BUREAU OF POLICY AND PLANNING
PLANNING INVENTORY AND DATA

TRAFFIC RECORDER DATA

TOWN OF GROTON	ROUTE 95						DIRECTION N
NB OFF RAMP TO ROUTE 117 (EXIT 88)	SUN	MON	TUE	WED	THU	FRI	SAT
DAY	0	0	05/13/2014	05/14/2014	05/15/2014	0	0
DATE							
TYPE							
HOUR							
	2014 ADT = 5500		ACF = NA				

12A	0	0	0	23	32	0	0
01A	0	0	0	20	24	0	0
02A	0	0	0	10	23	0	0
03A	0	0	0	7	16	0	0
04A	0	0	17	22	0	0	0
05A	0	0	72	76	0	0	0
06A	0	0	298	298	0	0	0
07A	0	0	403	428	0	0	0
08A	0	0	363	351	0	0	0
09A	0	0	250	306	0	0	0
10A	0	0	280	300	0	0	0
11A	0	0	334	307	0	0	0
12P	0	0	289	313	0	0	0
01P	0	0	347	337	0	0	0
02P	0	0	419	414	0	0	0
03P	0	0	496	549	0	0	0
04P	0	0	581	546	0	0	0
05P	0	0	530	500	0	0	0
06P	0	0	388	450	0	0	0
07P	0	0	248	228	0	0	0
08P	0	0	186	207	0	0	0
09P	0	0	173	161	0	0	0
10P	0	0	76	110	0	0	0
11P	0	0	78	68	0	0	0
TOT	0	0	5828	6031	95	0	0

STATE OF CONNECTICUT
DEPARTMENT OF TRANSPORTATION
BUREAU OF POLICY AND PLANNING
PLANNING INVENTORY AND DATA

TRAFFIC RECORDER DATA

TOWN OF GROTON		ROUTE 95						DIRECTION N
NB ON RAMP FROM ROUTE 117 (NORTH ROAD)		SUN	MON	TUE	WED	THU	FRI	SAT
DAY	DATE	0	0	05/13/2014	05/14/2014	05/15/2014	0	0
TYPE	HOUR	2014 ADT = 2800		ACF = NA				

12A		0	0	0	7	7	0	0
01A		0	0	0	10	8	0	0
02A		0	0	0	3	4	0	0
03A		0	0	10	6	7	0	0
04A		0	0	23	20	0	0	0
05A		0	0	40	45	0	0	0
06A		0	0	102	95	0	0	0
07A		0	0	166	165	0	0	0
08A		0	0	167	174	0	0	0
09A		0	0	156	159	0	0	0
10A		0	0	155	141	0	0	0
11A		0	0	184	183	0	0	0
12P		0	0	176	183	0	0	0
01P		0	0	168	161	0	0	0
02P		0	0	230	225	0	0	0
03P		0	0	285	286	0	0	0
04P		0	0	345	340	0	0	0
05P		0	0	297	297	0	0	0
06P		0	0	169	163	0	0	0
07P		0	0	138	145	0	0	0
08P		0	0	85	81	0	0	0
09P		0	0	69	77	0	0	0
10P		0	0	57	60	0	0	0
11P		0	0	29	35	0	0	0
TOT		0	0	3051	3061	26	0	0

STATE OF CONNECTICUT
DEPARTMENT OF TRANSPORTATION
BUREAU OF POLICY AND PLANNING
PLANNING INVENTORY AND DATA

TRAFFIC RECORDER DATA

TOWN OF GROTON	ROUTE 95						DIRECTION S
SB OFF RAMP TO SR 614 (EXIT 89 MYSTIC ST)	SUN	MON	TUE	WED	THU	FRI	SAT
DAY	0	0	05/20/2014	05/21/2014	05/22/2014	0	0
DATE	0	0	05/20/2014	05/21/2014	05/22/2014	0	0
TYPE							
HOUR							
	2014 ADT = 2500		ACF = NA				

12A	0	0	0	15	14	0	0
01A	0	0	0	9	6	0	0
02A	0	0	0	4	2	0	0
03A	0	0	0	2	0	0	0
04A	0	0	0	6	4	0	0
05A	0	0	0	49	0	0	0
06A	0	0	0	380	0	0	0
07A	0	0	119	179	0	0	0
08A	0	0	167	141	0	0	0
09A	0	0	104	108	0	0	0
10A	0	0	113	107	0	0	0
11A	0	0	110	104	0	0	0
12P	0	0	145	145	0	0	0
01P	0	0	123	116	0	0	0
02P	0	0	159	140	0	0	0
03P	0	0	211	178	0	0	0
04P	0	0	215	233	0	0	0
05P	0	0	233	213	0	0	0
06P	0	0	240	147	0	0	0
07P	0	0	134	143	0	0	0
08P	0	0	107	97	0	0	0
09P	0	0	74	69	0	0	0
10P	0	0	30	30	0	0	0
11P	0	0	12	16	0	0	0
TOT	0	0	2296	2631	26	0	0

STATE OF CONNECTICUT
DEPARTMENT OF TRANSPORTATION
BUREAU OF POLICY AND PLANNING
PLANNING INVENTORY AND DATA

TRAFFIC RECORDER DATA

TOWN OF GROTON	ROUTE 95						DIRECTION S
SB ON RAMP FROM SR 614 (MYSTIC STREET)	SUN	MON	TUE	WED	THU	FRI	SAT
DAY	0	0	05/27/2014	05/28/2014	05/29/2014	0	0
DATE	0	0	05/27/2014	05/28/2014	05/29/2014	0	0
TYPE							
HOUR							
	2014 ADT = 5300		ACF = NA				

12A	0	0	0	20	23	0	0
01A	0	0	0	10	15	0	0
02A	0	0	0	10	6	0	0
03A	0	0	0	18	19	0	0
04A	0	0	67	68	0	0	0
05A	0	0	280	273	0	0	0
06A	0	0	490	512	0	0	0
07A	0	0	644	615	0	0	0
08A	0	0	566	562	0	0	0
09A	0	0	316	341	0	0	0
10A	0	0	324	318	0	0	0
11A	0	0	299	291	0	0	0
12P	0	0	260	253	0	0	0
01P	0	0	321	324	0	0	0
02P	0	0	259	353	0	0	0
03P	0	0	326	330	0	0	0
04P	0	0	363	365	0	0	0
05P	0	0	348	349	0	0	0
06P	0	0	218	200	0	0	0
07P	0	0	187	189	0	0	0
08P	0	0	148	143	0	0	0
09P	0	0	115	114	0	0	0
10P	0	0	65	70	0	0	0
11P	0	0	48	51	0	0	0
TOT	0	0	5644	5779	63	0	0

STATE OF CONNECTICUT
DEPARTMENT OF TRANSPORTATION
BUREAU OF POLICY AND PLANNING
PLANNING INVENTORY AND DATA

TRAFFIC RECORDER DATA

TOWN OF GROTON		ROUTE 95						DIRECTION N
NB OFF RAMP TO SR 614 (EXIT 89)		SUN	MON	TUE	WED	THU	FRI	SAT
DAY	DATE	0	05/19/2014	05/20/2014	05/21/2014	0	0	0
TYPE	HOUR	2014 ADT = 4900		ACF = NA				

12A		0	0	27	25	0	0	0
01A		0	0	19	21	0	0	0
02A		0	0	17	17	0	0	0
03A		0	0	10	5	0	0	0
04A		0	16	10	0	0	0	0
05A		0	24	20	0	0	0	0
06A		0	87	90	0	0	0	0
07A		0	215	236	0	0	0	0
08A		0	259	303	0	0	0	0
09A		0	244	254	0	0	0	0
10A		0	231	232	0	0	0	0
11A		0	292	229	0	0	0	0
12P		0	262	276	0	0	0	0
01P		0	294	284	0	0	0	0
02P		0	394	372	0	0	0	0
03P		0	477	484	0	0	0	0
04P		0	609	649	0	0	0	0
05P		0	564	712	0	0	0	0
06P		0	384	396	0	0	0	0
07P		0	288	312	0	0	0	0
08P		0	218	221	0	0	0	0
09P		0	139	168	0	0	0	0
10P		0	88	102	0	0	0	0
11P		0	84	72	0	0	0	0
TOT		0	5169	5495	68	0	0	0

STATE OF CONNECTICUT
DEPARTMENT OF TRANSPORTATION
BUREAU OF POLICY AND PLANNING
PLANNING INVENTORY AND DATA

TRAFFIC RECORDER DATA

TOWN OF GROTON

ROUTE 95

DIRECTION N

NB ON RAMP FROM SR 614 (ALLYN STREET)

DAY	SUN	MON	TUE	WED	THU	FRI	SAT
DATE	0	05/19/2014	05/20/2014	05/21/2014	0	0	0
TYPE							
HOUR							

2014 ADT = 2700 ACF = NA

12A	0	0	11	7	0	0	0
01A	0	0	1	6	0	0	0
02A	0	0	15	9	0	0	0
03A	0	0	2	7	0	0	0
04A	0	19	15	0	0	0	0
05A	0	50	47	0	0	0	0
06A	0	127	125	0	0	0	0
07A	0	222	230	0	0	0	0
08A	0	228	235	0	0	0	0
09A	0	194	197	0	0	0	0
10A	0	193	183	0	0	0	0
11A	0	171	170	0	0	0	0
12P	0	190	191	0	0	0	0
01P	0	180	183	0	0	0	0
02P	0	196	194	0	0	0	0
03P	0	232	230	0	0	0	0
04P	0	250	249	0	0	0	0
05P	0	276	274	0	0	0	0
06P	0	154	147	0	0	0	0
07P	0	85	98	0	0	0	0
08P	0	68	79	0	0	0	0
09P	0	43	40	0	0	0	0
10P	0	20	27	0	0	0	0
11P	0	11	12	0	0	0	0
TOT	0	2909	2955	29	0	0	0

STATE OF CONNECTICUT
DEPARTMENT OF TRANSPORTATION
BUREAU OF POLICY AND PLANNING
PLANNING INVENTORY AND DATA

TRAFFIC RECORDER DATA

TOWN OF GROTON	ROUTE 95						DIRECTION B
(A RAMP) SB ACC FR RTE 117	SUN	MON	TUE	WED	THU	FRI	SAT
DAY	0	0	05/27/2014	05/28/2014	05/29/2014	0	0
DATE	0	0	05/27/2014	05/28/2014	05/29/2014	0	0
TYPE							
HOUR							
	2014 ADT = 3900		ACF = NA				

12A	0	0	0	11	21	0	0
01A	0	0	0	9	16	0	0
02A	0	0	0	9	9	0	0
03A	0	0	0	4	11	0	0
04A	0	0	22	23	0	0	0
05A	0	0	87	77	0	0	0
06A	0	0	213	205	0	0	0
07A	0	0	340	357	0	0	0
08A	0	0	291	277	0	0	0
09A	0	0	262	235	0	0	0
10A	0	0	231	226	0	0	0
11A	0	0	221	202	0	0	0
12P	0	0	212	240	0	0	0
01P	0	0	286	239	0	0	0
02P	0	0	360	319	0	0	0
03P	0	0	392	329	0	0	0
04P	0	0	341	353	0	0	0
05P	0	0	291	270	0	0	0
06P	0	0	168	222	0	0	0
07P	0	0	194	143	0	0	0
08P	0	0	88	147	0	0	0
09P	0	0	73	152	0	0	0
10P	0	0	61	73	0	0	0
11P	0	0	24	64	0	0	0
TOT	0	0	4157	4186	57	0	0

STATE OF CONNECTICUT
DEPARTMENT OF TRANSPORTATION
BUREAU OF POLICY AND PLANNING
PLANNING INVENTORY AND DATA

TRAFFIC RECORDER DATA

TOWN OF GROTON	ROUTE 95						DIRECTION B
(A RAMP) NB EXIT TO SR 614	SUN	MON	TUE	WED	THU	FRI	SAT
DAY	0	05/19/2014	05/20/2014	05/21/2014	0	0	0
DATE							
TYPE							
HOUR							
	2014 ADT = 3300		ACF = NA				

12A	0	0	11	10	0	0	0
01A	0	0	5	8	0	0	0
02A	0	0	6	9	0	0	0
03A	0	0	6	3	0	0	0
04A	0	10	8	0	0	0	0
05A	0	13	19	0	0	0	0
06A	0	64	67	0	0	0	0
07A	0	178	187	0	0	0	0
08A	0	198	248	0	0	0	0
09A	0	184	189	0	0	0	0
10A	0	183	194	0	0	0	0
11A	0	214	167	0	0	0	0
12P	0	184	201	0	0	0	0
01P	0	195	204	0	0	0	0
02P	0	252	246	0	0	0	0
03P	0	287	290	0	0	0	0
04P	0	399	398	0	0	0	0
05P	0	347	417	0	0	0	0
06P	0	234	254	0	0	0	0
07P	0	166	216	0	0	0	0
08P	0	123	140	0	0	0	0
09P	0	81	101	0	0	0	0
10P	0	47	52	0	0	0	0
11P	0	31	22	0	0	0	0
TOT	0	3390	3648	30	0	0	0

STATE OF CONNECTICUT
DEPARTMENT OF TRANSPORTATION
BUREAU OF POLICY AND PLANNING
PLANNING INVENTORY AND DATA

TRAFFIC RECORDER DATA

TOWN OF GROTON	ROUTE 95						DIRECTION B
(A RAMP) SB ACC FR SR 614	SUN	MON	TUE	WED	THU	FRI	SAT
DAY	0	0	05/20/2014	05/21/2014	05/22/2014	0	0
DATE	0	0	05/20/2014	05/21/2014	05/22/2014	0	0
TYPE							
HOUR							
	2014 ADT = 3200		ACF = NA				

12A	0	0	0	11	14	0	0
01A	0	0	0	7	6	0	0
02A	0	0	0	5	4	0	0
03A	0	0	0	1	5	0	0
04A	0	0	0	31	27	0	0
05A	0	0	87	79	0	0	0
06A	0	0	223	214	0	0	0
07A	0	0	313	326	0	0	0
08A	0	0	320	292	0	0	0
09A	0	0	212	190	0	0	0
10A	0	0	178	186	0	0	0
11A	0	0	187	165	0	0	0
12P	0	0	175	193	0	0	0
01P	0	0	202	192	0	0	0
02P	0	0	195	192	0	0	0
03P	0	0	241	254	0	0	0
04P	0	0	240	285	0	0	0
05P	0	0	230	271	0	0	0
06P	0	0	171	149	0	0	0
07P	0	0	116	127	0	0	0
08P	0	0	123	126	0	0	0
09P	0	0	96	67	0	0	0
10P	0	0	44	46	0	0	0
11P	0	0	33	41	0	0	0
TOT	0	0	3386	3450	56	0	0

STATE OF CONNECTICUT
DEPARTMENT OF TRANSPORTATION
BUREAU OF POLICY AND PLANNING
PLANNING INVENTORY AND DATA

TRAFFIC RECORDER DATA

TOWN OF GROTON

ROUTE 95

DIRECTION B

(A RAMP) NB ACC FR SR 614

DAY	SUN	MON	TUE	WED	THU	FRI	SAT
DATE	0	05/19/2014	05/20/2014	05/21/2014	0	0	0
TYPE							
HOUR							

2014 ADT = 1600 ACF = NA

12A	0	0	7	4	0	0	0
01A	0	0	0	2	0	0	0
02A	0	0	5	1	0	0	0
03A	0	0	2	3	0	0	0
04A	0	14	9	0	0	0	0
05A	0	30	24	0	0	0	0
06A	0	63	63	0	0	0	0
07A	0	138	133	0	0	0	0
08A	0	138	144	0	0	0	0
09A	0	110	99	0	0	0	0
10A	0	91	95	0	0	0	0
11A	0	82	119	0	0	0	0
12P	0	100	127	0	0	0	0
01P	0	89	96	0	0	0	0
02P	0	106	116	0	0	0	0
03P	0	112	138	0	0	0	0
04P	0	143	175	0	0	0	0
05P	0	161	171	0	0	0	0
06P	0	89	85	0	0	0	0
07P	0	49	65	0	0	0	0
08P	0	41	52	0	0	0	0
09P	0	23	26	0	0	0	0
10P	0	15	17	0	0	0	0
11P	0	7	8	0	0	0	0
TOT	0	1601	1776	10	0	0	0

STATE OF CONNECTICUT
DEPARTMENT OF TRANSPORTATION
BUREAU OF POLICY AND PLANNING
PLANNING INVENTORY AND DATA

TRAFFIC RECORDER DATA

TOWN OF GROTON

ROUTE 95

DIRECTION N

NB OFF RAMP TO US1 & BRIDGE ST #1(EXIT 85)

DAY	SUN	MON	TUE	WED	THU	FRI	SAT
DATE	0	0	0	05/11/2011	05/12/2011	0	0
TYPE							
HOUR							

2011 ADT = 14200

ACF = NA

12A	0	0	0	0	98	0	0
01A	0	0	0	56	40	0	0
02A	0	0	0	33	0	0	0
03A	0	0	0	57	0	0	0
04A	0	0	0	175	0	0	0
05A	0	0	0	931	0	0	0
06A	0	0	0	1317	0	0	0
07A	0	0	0	1397	0	0	0
08A	0	0	0	1289	0	0	0
09A	0	0	0	793	0	0	0
10A	0	0	0	731	0	0	0
11A	0	0	0	732	0	0	0
12P	0	0	0	793	0	0	0
01P	0	0	0	887	0	0	0
02P	0	0	0	970	0	0	0
03P	0	0	0	987	0	0	0
04P	0	0	0	1094	0	0	0
05P	0	0	0	1005	0	0	0
06P	0	0	0	644	0	0	0
07P	0	0	0	561	0	0	0
08P	0	0	0	479	0	0	0
09P	0	0	0	393	0	0	0
10P	0	0	0	239	0	0	0
11P	0	0	0	119	0	0	0
TOT	0	0	0	15682	138	0	0

STATE OF CONNECTICUT
 DEPARTMENT OF TRANSPORTATION
 BUREAU OF POLICY AND PLANNING
 PLANNING INVENTORY AND DATA

TRAFFIC RECORDER DATA

TOWN OF GROTON	ROUTE 95						DIRECTION N
NB OFF RAMP TO BRIDGE STREET #1 (EXIT 85)	SUN	MON	TUE	WED	THU	FRI	SAT
DAY	0	0	0	05/11/2011	05/12/2011	0	0
DATE							
TYPE							
HOUR							
	2011 ADT = 7700		ACF = NA				

12A	0	0	0	0	61	0	0
01A	0	0	0	0	31	0	0
02A	0	0	0	15	0	0	0
03A	0	0	0	49	0	0	0
04A	0	0	0	141	0	0	0
05A	0	0	0	776	0	0	0
06A	0	0	0	1051	0	0	0
07A	0	0	0	861	0	0	0
08A	0	0	0	708	0	0	0
09A	0	0	0	359	0	0	0
10A	0	0	0	324	0	0	0
11A	0	0	0	333	0	0	0
12P	0	0	0	403	0	0	0
01P	0	0	0	388	0	0	0
02P	0	0	0	440	0	0	0
03P	0	0	0	465	0	0	0
04P	0	0	0	463	0	0	0
05P	0	0	0	441	0	0	0
06P	0	0	0	337	0	0	0
07P	0	0	0	271	0	0	0
08P	0	0	0	245	0	0	0
09P	0	0	0	224	0	0	0
10P	0	0	0	155	0	0	0
11P	0	0	0	64	0	0	0
TOT	0	0	0	8513	92	0	0

STATE OF CONNECTICUT
 DEPARTMENT OF TRANSPORTATION
 BUREAU OF POLICY AND PLANNING
 PLANNING INVENTORY AND DATA

TRAFFIC RECORDER DATA

TOWN OF GROTON	ROUTE 95							DIRECTION S
SB ON RAMP FROM BRIDGE STREET #1	SUN	MON	TUE	WED	THU	FRI	SAT	
DAY	0	0	0	05/11/2011	05/12/2011	0	0	
DATE								
TYPE								
HOUR								
	2011 ADT = 7000		ACF = NA					

12A	0	0	0	0	45	0	0	
01A	0	0	0	0	16	0	0	
02A	0	0	0	6	0	0	0	
03A	0	0	0	8	0	0	0	
04A	0	0	0	16	0	0	0	
05A	0	0	0	84	0	0	0	
06A	0	0	0	211	0	0	0	
07A	0	0	0	373	0	0	0	
08A	0	0	0	363	0	0	0	
09A	0	0	0	287	0	0	0	
10A	0	0	0	300	0	0	0	
11A	0	0	0	339	0	0	0	
12P	0	0	0	388	0	0	0	
01P	0	0	0	369	0	0	0	
02P	0	0	0	863	0	0	0	
03P	0	0	0	855	0	0	0	
04P	0	0	0	1148	0	0	0	
05P	0	0	0	777	0	0	0	
06P	0	0	0	417	0	0	0	
07P	0	0	0	270	0	0	0	
08P	0	0	0	162	0	0	0	
09P	0	0	0	151	0	0	0	
10P	0	0	0	116	0	0	0	
11P	0	0	0	199	0	0	0	
TOT	0	0	0	7702	61	0	0	

STATE OF CONNECTICUT
 DEPARTMENT OF TRANSPORTATION
 BUREAU OF POLICY AND PLANNING
 PLANNING INVENTORY AND DATA

TRAFFIC RECORDER DATA

TOWN OF GROTON

ROUTE 95

DIRECTION N

NB OFF RAMP TO US1 (EXIT 85)

DAY	SUN	MON	TUE	WED	THU	FRI	SAT
DATE	0	0	0	05/11/2011	05/12/2011	0	0
TYPE							
HOUR							

2011 ADT = 6500

ACF = NA

12A	0	0	0	0	45	0	0
01A	0	0	0	0	38	0	0
02A	0	0	0	33	0	0	0
03A	0	0	0	44	0	0	0
04A	0	0	0	64	0	0	0
05A	0	0	0	192	0	0	0
06A	0	0	0	346	0	0	0
07A	0	0	0	437	0	0	0
08A	0	0	0	467	0	0	0
09A	0	0	0	380	0	0	0
10A	0	0	0	366	0	0	0
11A	0	0	0	431	0	0	0
12P	0	0	0	448	0	0	0
01P	0	0	0	461	0	0	0
02P	0	0	0	479	0	0	0
03P	0	0	0	514	0	0	0
04P	0	0	0	589	0	0	0
05P	0	0	0	512	0	0	0
06P	0	0	0	408	0	0	0
07P	0	0	0	297	0	0	0
08P	0	0	0	256	0	0	0
09P	0	0	0	204	0	0	0
10P	0	0	0	122	0	0	0
11P	0	0	0	81	0	0	0
TOT	0	0	0	7131	83	0	0

STATE OF CONNECTICUT
DEPARTMENT OF TRANSPORTATION
BUREAU OF POLICY AND PLANNING
PLANNING INVENTORY AND DATA

TRAFFIC RECORDER DATA

TOWN OF GROTON

ROUTE 95

DIRECTION S

SB ON RAMP FROM ROUTE 184WB(GOLD STAR HWY)

DAY	SUN	MON	TUE	WED	THU	FRI	SAT
DATE	0	0	0	05/18/2011	05/19/2011	05/20/2011	0
TYPE							
HOUR							

2011 ADT = 13600

ACF = NA

12A	0	0	0	0	112	111	0
01A	0	0	0	0	70	61	0
02A	0	0	0	66	51	80	0
03A	0	0	0	31	53	52	0
04A	0	0	0	83	83	0	0
05A	0	0	0	243	234	0	0
06A	0	0	0	580	502	0	0
07A	0	0	0	827	811	0	0
08A	0	0	0	902	866	0	0
09A	0	0	0	740	762	0	0
10A	0	0	0	774	885	0	0
11A	0	0	0	859	913	0	0
12P	0	0	0	984	987	0	0
01P	0	0	0	997	962	0	0
02P	0	0	0	1048	1079	0	0
03P	0	0	0	1236	1235	0	0
04P	0	0	0	1370	1309	0	0
05P	0	0	0	1176	1249	0	0
06P	0	0	0	835	958	0	0
07P	0	0	0	650	656	0	0
08P	0	0	0	562	569	0	0
09P	0	0	0	372	417	0	0
10P	0	0	0	249	272	0	0
11P	0	0	0	160	194	0	0
TOT	0	0	0	14744	15229	304	0

STATE OF CONNECTICUT
DEPARTMENT OF TRANSPORTATION
BUREAU OF POLICY AND PLANNING
PLANNING INVENTORY AND DATA

TRAFFIC RECORDER DATA

TOWN OF GROTON	ROUTE 95						DIRECTION N
NB OFF RAMP TO RTE 184(X86 GOLD STAR HWY)	SUN	MON	TUE	WED	THU	FRI	SAT
DAY	0	0	0	05/18/2011	05/19/2011	05/20/2011	0
DATE	0	0	0	05/18/2011	05/19/2011	05/20/2011	0
TYPE							
HOUR							
	2011 ADT = 9700		ACF = NA				

12A	0	0	0	0	89	74	0
01A	0	0	0	0	58	50	0
02A	0	0	0	28	27	38	0
03A	0	0	0	38	47	0	0
04A	0	0	0	44	44	0	0
05A	0	0	0	124	118	0	0
06A	0	0	0	394	405	0	0
07A	0	0	0	559	548	0	0
08A	0	0	0	558	559	0	0
09A	0	0	0	450	500	0	0
10A	0	0	0	486	540	0	0
11A	0	0	0	645	625	0	0
12P	0	0	0	652	634	0	0
01P	0	0	0	606	689	0	0
02P	0	0	0	785	776	0	0
03P	0	0	0	947	876	0	0
04P	0	0	0	997	985	0	0
05P	0	0	0	912	937	0	0
06P	0	0	0	672	675	0	0
07P	0	0	0	500	590	0	0
08P	0	0	0	443	441	0	0
09P	0	0	0	333	361	0	0
10P	0	0	0	177	202	0	0
11P	0	0	0	145	149	0	0
TOT	0	0	0	10495	10875	162	0

STATE OF CONNECTICUT
DEPARTMENT OF TRANSPORTATION
BUREAU OF POLICY AND PLANNING
PLANNING INVENTORY AND DATA

TRAFFIC RECORDER DATA

TOWN OF GROTON	ROUTE 95						DIRECTION S
SB OFF RAMP TO SR 900(X86 BONNIE CIRCLE)	SUN	MON	TUE	WED	THU	FRI	SAT
DAY	0	0	0	0	06/09/2011	06/10/2011	0
DATE							
TYPE							
HOUR							
	2011 ADT = 3200		ACF = NA				

12A	0	0	0	0	0	21	0
01A	0	0	0	0	0	14	0
02A	0	0	0	0	0	9	0
03A	0	0	0	0	11	0	0
04A	0	0	0	0	17	0	0
05A	0	0	0	0	90	0	0
06A	0	0	0	0	234	0	0
07A	0	0	0	0	272	0	0
08A	0	0	0	0	201	0	0
09A	0	0	0	0	195	0	0
10A	0	0	0	0	204	0	0
11A	0	0	0	0	234	0	0
12P	0	0	0	0	217	0	0
01P	0	0	0	0	225	0	0
02P	0	0	0	0	238	0	0
03P	0	0	0	0	264	0	0
04P	0	0	0	0	290	0	0
05P	0	0	0	0	275	0	0
06P	0	0	0	0	168	0	0
07P	0	0	0	0	122	0	0
08P	0	0	0	0	101	0	0
09P	0	0	0	0	83	0	0
10P	0	0	0	0	58	0	0
11P	0	0	0	0	34	0	0
TOT	0	0	0	0	3533	44	0

STATE OF CONNECTICUT
 DEPARTMENT OF TRANSPORTATION
 BUREAU OF POLICY AND PLANNING
 PLANNING INVENTORY AND DATA

TRAFFIC RECORDER DATA

TOWN OF GROTON

ROUTE 95

DIRECTION N

NB OFF RAMP TO ROUTE 349SB (EXIT 87)

DAY	SUN	MON	TUE	WED	THU	FRI	SAT
DATE	0	0	0	05/11/2011	05/12/2011	05/13/2011	0
TYPE							
HOUR							

2011 ADT = 4100 ACF = NA

12A	0	0	0	0	20	26	0
01A	0	0	0	0	21	18	0
02A	0	0	0	8	13	0	0
03A	0	0	0	9	10	0	0
04A	0	0	0	39	28	0	0
05A	0	0	0	219	218	0	0
06A	0	0	0	459	457	0	0
07A	0	0	0	615	614	0	0
08A	0	0	0	768	713	0	0
09A	0	0	0	320	311	0	0
10A	0	0	0	184	175	0	0
11A	0	0	0	149	138	0	0
12P	0	0	0	156	185	0	0
01P	0	0	0	169	156	0	0
02P	0	0	0	157	190	0	0
03P	0	0	0	208	199	0	0
04P	0	0	0	251	225	0	0
05P	0	0	0	217	232	0	0
06P	0	0	0	177	163	0	0
07P	0	0	0	115	123	0	0
08P	0	0	0	93	109	0	0
09P	0	0	0	89	83	0	0
10P	0	0	0	58	68	0	0
11P	0	0	0	50	48	0	0
TOT	0	0	0	4510	4499	44	0

STATE OF CONNECTICUT
DEPARTMENT OF TRANSPORTATION
BUREAU OF POLICY AND PLANNING
PLANNING INVENTORY AND DATA

TRAFFIC RECORDER DATA

TOWN OF GROTON	ROUTE 95							DIRECTION S
SB ON RAMP FROM ROUTE 349NB(C B SHARP HWY)	SUN	MON	TUE	WED	THU	FRI	SAT	
DAY	0	0	0	05/11/2011	05/12/2011	05/13/2011	0	
DATE								
TYPE								
HOUR								
	2011 ADT = 5400		ACF = NA					

12A	0	0	0	0	24	29	0	
01A	0	0	0	0	13	24	0	
02A	0	0	0	0	17	8	0	
03A	0	0	0	9	6	0	0	
04A	0	0	0	21	28	0	0	
05A	0	0	0	84	98	0	0	
06A	0	0	0	165	160	0	0	
07A	0	0	0	268	276	0	0	
08A	0	0	0	271	285	0	0	
09A	0	0	0	237	226	0	0	
10A	0	0	0	197	220	0	0	
11A	0	0	0	271	228	0	0	
12P	0	0	0	272	272	0	0	
01P	0	0	0	287	317	0	0	
02P	0	0	0	465	462	0	0	
03P	0	0	0	631	692	0	0	
04P	0	0	0	868	880	0	0	
05P	0	0	0	822	785	0	0	
06P	0	0	0	369	394	0	0	
07P	0	0	0	204	203	0	0	
08P	0	0	0	144	174	0	0	
09P	0	0	0	89	117	0	0	
10P	0	0	0	86	88	0	0	
11P	0	0	0	50	61	0	0	
TOT	0	0	0	5810	6026	61	0	

STATE OF CONNECTICUT
 DEPARTMENT OF TRANSPORTATION
 BUREAU OF POLICY AND PLANNING
 PLANNING INVENTORY AND DATA

TRAFFIC RECORDER DATA

TOWN OF GROTON

ROUTE 95

DIRECTION S

SB OFF RAMP TO ROUTE 349 SB (EXIT 87)

DAY	SUN	MON	TUE	WED	THU	FRI	SAT
DATE	0	0	05/10/2011	05/11/2011	05/12/2011	05/13/2011	0
TYPE							
HOUR							

2011 ADT = 5100 ACF = NA

12A	0	0	0	22	32	37	0
01A	0	0	0	15	10	16	0
02A	0	0	3	9	13	0	0
03A	0	0	20	12	14	0	0
04A	0	0	112	103	100	0	0
05A	0	0	576	595	585	0	0
06A	0	0	711	657	711	0	0
07A	0	0	809	824	815	0	0
08A	0	0	714	753	724	0	0
09A	0	0	282	284	289	0	0
10A	0	0	162	138	160	0	0
11A	0	0	173	164	184	0	0
12P	0	0	187	218	207	0	0
01P	0	0	171	187	178	0	0
02P	0	0	250	236	259	0	0
03P	0	0	259	286	240	0	0
04P	0	0	252	237	256	0	0
05P	0	0	220	236	231	0	0
06P	0	0	198	178	171	0	0
07P	0	0	126	121	125	0	0
08P	0	0	103	117	111	0	0
09P	0	0	83	103	116	0	0
10P	0	0	91	95	108	0	0
11P	0	0	40	41	47	0	0
TOT	0	0	5542	5631	5686	53	0

STATE OF CONNECTICUT
DEPARTMENT OF TRANSPORTATION
BUREAU OF POLICY AND PLANNING
PLANNING INVENTORY AND DATA

TRAFFIC RECORDER DATA

TOWN OF GROTON	ROUTE 95							DIRECTION N
NB ON RAMP FROM ROUTE 349NB(CB SHARP HWY)	SUN	MON	TUE	WED	THU	FRI	SAT	
DAY	0	0	05/10/2011	05/11/2011	05/12/2011	05/13/2011	0	
DATE	0	0	05/10/2011	05/11/2011	05/12/2011	05/13/2011	0	
TYPE								
HOUR								
	2011 ADT = 7800		ACF = NA					

12A	0	0	0	37	40	61	0	
01A	0	0	0	28	25	35	0	
02A	0	0	9	15	29	22	0	
03A	0	0	18	20	13	0	0	
04A	0	0	34	37	36	0	0	
05A	0	0	86	78	77	0	0	
06A	0	0	174	186	182	0	0	
07A	0	0	356	364	365	0	0	
08A	0	0	380	383	338	0	0	
09A	0	0	309	302	305	0	0	
10A	0	0	323	341	343	0	0	
11A	0	0	369	360	391	0	0	
12P	0	0	367	380	414	0	0	
01P	0	0	408	436	406	0	0	
02P	0	0	897	895	893	0	0	
03P	0	0	973	972	1023	0	0	
04P	0	0	1251	1214	1232	0	0	
05P	0	0	989	1014	1008	0	0	
06P	0	0	495	573	539	0	0	
07P	0	0	329	309	346	0	0	
08P	0	0	266	249	247	0	0	
09P	0	0	177	202	196	0	0	
10P	0	0	122	113	122	0	0	
11P	0	0	153	160	149	0	0	
TOT	0	0	8485	8668	8719	118	0	

STATE OF CONNECTICUT
DEPARTMENT OF TRANSPORTATION
BUREAU OF POLICY AND PLANNING
PLANNING INVENTORY AND DATA

TRAFFIC RECORDER DATA

TOWN OF GROTON	ROUTE 95						DIRECTION S
SB OFF RAMP TO ROUTE 117(EXIT 88 NORTH RD)	SUN	MON	TUE	WED	THU	FRI	SAT
DAY	0	0	0	0	05/12/2011	05/13/2011	0
DATE							
TYPE							
HOUR							
	2011 ADT = 2600		ACF = NA				

12A	0	0	0	0	0	12	0
01A	0	0	0	0	13	0	0
02A	0	0	0	0	4	0	0
03A	0	0	0	0	4	0	0
04A	0	0	0	0	16	0	0
05A	0	0	0	0	39	0	0
06A	0	0	0	0	138	0	0
07A	0	0	0	0	219	0	0
08A	0	0	0	0	226	0	0
09A	0	0	0	0	188	0	0
10A	0	0	0	0	166	0	0
11A	0	0	0	0	173	0	0
12P	0	0	0	0	159	0	0
01P	0	0	0	0	170	0	0
02P	0	0	0	0	155	0	0
03P	0	0	0	0	244	0	0
04P	0	0	0	0	237	0	0
05P	0	0	0	0	247	0	0
06P	0	0	0	0	150	0	0
07P	0	0	0	0	121	0	0
08P	0	0	0	0	96	0	0
09P	0	0	0	0	74	0	0
10P	0	0	0	0	39	0	0
11P	0	0	0	0	30	0	0
TOT	0	0	0	0	2908	12	0

STATE OF CONNECTICUT
DEPARTMENT OF TRANSPORTATION
BUREAU OF POLICY AND PLANNING
PLANNING INVENTORY AND DATA

TRAFFIC RECORDER DATA

TOWN OF GROTON	ROUTE 95							DIRECTION S
SB ON RAMP FROM ROUTE 117(EXIT88 NORTH RD)	SUN	MON	TUE	WED	THU	FRI	SAT	
DAY	0	05/16/2011	05/17/2011	0	0	0	0	
DATE								
TYPE								
HOUR								
	2011 ADT = 5000		ACF = NA					

12A	0	0	40	0	0	0	0	
01A	0	0	12	0	0	0	0	
02A	0	0	10	0	0	0	0	
03A	0	19	0	0	0	0	0	
04A	0	34	0	0	0	0	0	
05A	0	161	0	0	0	0	0	
06A	0	305	0	0	0	0	0	
07A	0	497	0	0	0	0	0	
08A	0	435	0	0	0	0	0	
09A	0	267	0	0	0	0	0	
10A	0	263	0	0	0	0	0	
11A	0	277	0	0	0	0	0	
12P	0	308	0	0	0	0	0	
01P	0	281	0	0	0	0	0	
02P	0	422	0	0	0	0	0	
03P	0	501	0	0	0	0	0	
04P	0	494	0	0	0	0	0	
05P	0	387	0	0	0	0	0	
06P	0	259	0	0	0	0	0	
07P	0	171	0	0	0	0	0	
08P	0	189	0	0	0	0	0	
09P	0	115	0	0	0	0	0	
10P	0	81	0	0	0	0	0	
11P	0	60	0	0	0	0	0	
TOT	0	5526	62	0	0	0	0	

STATE OF CONNECTICUT
DEPARTMENT OF TRANSPORTATION
BUREAU OF POLICY AND PLANNING
PLANNING INVENTORY AND DATA

TRAFFIC RECORDER DATA

TOWN OF GROTON	ROUTE 95							DIRECTION N
NB OFF RAMP TO ROUTE 117 (EXIT 88)	SUN	MON	TUE	WED	THU	FRI	SAT	
DAY	0	0	0	0	05/12/2011	05/13/2011	0	
DATE								
TYPE								
HOUR								
	2011 ADT = 5100		ACF = NA					

12A	0	0	0	0	0	25	0	
01A	0	0	0	0	0	26	0	
02A	0	0	0	0	5	0	0	
03A	0	0	0	0	1	0	0	
04A	0	0	0	0	6	0	0	
05A	0	0	0	0	52	0	0	
06A	0	0	0	0	222	0	0	
07A	0	0	0	0	403	0	0	
08A	0	0	0	0	338	0	0	
09A	0	0	0	0	290	0	0	
10A	0	0	0	0	270	0	0	
11A	0	0	0	0	266	0	0	
12P	0	0	0	0	308	0	0	
01P	0	0	0	0	262	0	0	
02P	0	0	0	0	399	0	0	
03P	0	0	0	0	503	0	0	
04P	0	0	0	0	556	0	0	
05P	0	0	0	0	649	0	0	
06P	0	0	0	0	380	0	0	
07P	0	0	0	0	226	0	0	
08P	0	0	0	0	160	0	0	
09P	0	0	0	0	139	0	0	
10P	0	0	0	0	104	0	0	
11P	0	0	0	0	63	0	0	
TOT	0	0	0	0	5602	51	0	

STATE OF CONNECTICUT
DEPARTMENT OF TRANSPORTATION
BUREAU OF POLICY AND PLANNING
PLANNING INVENTORY AND DATA

TRAFFIC RECORDER DATA

TOWN OF GROTON	ROUTE 95						DIRECTION N
NB ON RAMP FROM ROUTE 117 (NORTH ROAD)	SUN	MON	TUE	WED	THU	FRI	SAT
DAY	0	0	0	0	05/12/2011	05/13/2011	0
DATE							
TYPE							
HOUR							
	2011 ADT = 3300		ACF = NA				

12A	0	0	0	0	0	21	0
01A	0	0	0	0	0	18	0
02A	0	0	0	0	15	0	0
03A	0	0	0	0	13	0	0
04A	0	0	0	0	24	0	0
05A	0	0	0	0	60	0	0
06A	0	0	0	0	98	0	0
07A	0	0	0	0	169	0	0
08A	0	0	0	0	209	0	0
09A	0	0	0	0	172	0	0
10A	0	0	0	0	186	0	0
11A	0	0	0	0	189	0	0
12P	0	0	0	0	204	0	0
01P	0	0	0	0	271	0	0
02P	0	0	0	0	292	0	0
03P	0	0	0	0	296	0	0
04P	0	0	0	0	347	0	0
05P	0	0	0	0	307	0	0
06P	0	0	0	0	216	0	0
07P	0	0	0	0	195	0	0
08P	0	0	0	0	159	0	0
09P	0	0	0	0	91	0	0
10P	0	0	0	0	60	0	0
11P	0	0	0	0	44	0	0
TOT	0	0	0	0	3617	39	0

STATE OF CONNECTICUT
DEPARTMENT OF TRANSPORTATION
BUREAU OF POLICY AND PLANNING
PLANNING INVENTORY AND DATA

TRAFFIC RECORDER DATA

TOWN OF GROTON	ROUTE 95						DIRECTION S
SB OFF RAMP TO SR 614 (EXIT 89 MYSTIC ST)	SUN	MON	TUE	WED	THU	FRI	SAT
DAY	0	0	0	0	05/12/2011	05/13/2011	0
DATE							
TYPE							
HOUR							
	2011 ADT = 2100		ACF = NA				

12A	0	0	0	0	0	17	0
01A	0	0	0	0	4	9	0
02A	0	0	0	0	2	0	0
03A	0	0	0	0	3	0	0
04A	0	0	0	0	0	0	0
05A	0	0	0	0	14	0	0
06A	0	0	0	0	45	0	0
07A	0	0	0	0	119	0	0
08A	0	0	0	0	145	0	0
09A	0	0	0	0	104	0	0
10A	0	0	0	0	122	0	0
11A	0	0	0	0	137	0	0
12P	0	0	0	0	149	0	0
01P	0	0	0	0	153	0	0
02P	0	0	0	0	168	0	0
03P	0	0	0	0	206	0	0
04P	0	0	0	0	215	0	0
05P	0	0	0	0	216	0	0
06P	0	0	0	0	170	0	0
07P	0	0	0	0	160	0	0
08P	0	0	0	0	99	0	0
09P	0	0	0	0	61	0	0
10P	0	0	0	0	43	0	0
11P	0	0	0	0	34	0	0
TOT	0	0	0	0	2369	26	0

STATE OF CONNECTICUT
DEPARTMENT OF TRANSPORTATION
BUREAU OF POLICY AND PLANNING
PLANNING INVENTORY AND DATA

TRAFFIC RECORDER DATA

TOWN OF GROTON	ROUTE 95						DIRECTION S
SB ON RAMP FROM SR 614 (MYSTIC STREET)	SUN	MON	TUE	WED	THU	FRI	SAT
DAY	0	0	0	0	05/12/2011	05/13/2011	0
DATE							
TYPE							
HOUR							
	2011 ADT = 5300		ACF = NA				

12A	0	0	0	0	0	38	0
01A	0	0	0	0	16	9	0
02A	0	0	0	0	11	0	0
03A	0	0	0	0	7	0	0
04A	0	0	0	0	50	0	0
05A	0	0	0	0	213	0	0
06A	0	0	0	0	426	0	0
07A	0	0	0	0	631	0	0
08A	0	0	0	0	600	0	0
09A	0	0	0	0	338	0	0
10A	0	0	0	0	285	0	0
11A	0	0	0	0	271	0	0
12P	0	0	0	0	312	0	0
01P	0	0	0	0	284	0	0
02P	0	0	0	0	307	0	0
03P	0	0	0	0	393	0	0
04P	0	0	0	0	378	0	0
05P	0	0	0	0	383	0	0
06P	0	0	0	0	282	0	0
07P	0	0	0	0	212	0	0
08P	0	0	0	0	168	0	0
09P	0	0	0	0	121	0	0
10P	0	0	0	0	85	0	0
11P	0	0	0	0	75	0	0
TOT	0	0	0	0	5848	47	0

STATE OF CONNECTICUT
DEPARTMENT OF TRANSPORTATION
BUREAU OF POLICY AND PLANNING
PLANNING INVENTORY AND DATA

TRAFFIC RECORDER DATA

TOWN OF GROTON	ROUTE 95						DIRECTION N
NB OFF RAMP TO SR 614 (EXIT 89)	SUN	MON	TUE	WED	THU	FRI	SAT
DAY	0	0	0	0	05/12/2011	05/13/2011	0
DATE							
TYPE							
HOUR							
	2011 ADT = 4900		ACF = NA				

12A	0	0	0	0	0	50	0
01A	0	0	0	0	20	24	0
02A	0	0	0	0	9	0	0
03A	0	0	0	0	10	0	0
04A	0	0	0	0	8	0	0
05A	0	0	0	0	13	0	0
06A	0	0	0	0	93	0	0
07A	0	0	0	0	203	0	0
08A	0	0	0	0	260	0	0
09A	0	0	0	0	224	0	0
10A	0	0	0	0	216	0	0
11A	0	0	0	0	284	0	0
12P	0	0	0	0	309	0	0
01P	0	0	0	0	264	0	0
02P	0	0	0	0	401	0	0
03P	0	0	0	0	501	0	0
04P	0	0	0	0	560	0	0
05P	0	0	0	0	626	0	0
06P	0	0	0	0	418	0	0
07P	0	0	0	0	304	0	0
08P	0	0	0	0	261	0	0
09P	0	0	0	0	214	0	0
10P	0	0	0	0	125	0	0
11P	0	0	0	0	98	0	0
TOT	0	0	0	0	5421	74	0

STATE OF CONNECTICUT
DEPARTMENT OF TRANSPORTATION
BUREAU OF POLICY AND PLANNING
PLANNING INVENTORY AND DATA

TRAFFIC RECORDER DATA

TOWN OF GROTON	ROUTE 95						DIRECTION N
NB ON RAMP FROM SR 614 (ALLYN STREET)	SUN	MON	TUE	WED	THU	FRI	SAT
DAY	0	0	0	0	05/12/2011	05/13/2011	0
DATE							
TYPE							
HOUR							
	2011 ADT = 2700		ACF = NA				

12A	0	0	0	0	0	9	0
01A	0	0	0	0	5	6	0
02A	0	0	0	0	8	0	0
03A	0	0	0	0	2	0	0
04A	0	0	0	0	17	0	0
05A	0	0	0	0	45	0	0
06A	0	0	0	0	119	0	0
07A	0	0	0	0	231	0	0
08A	0	0	0	0	221	0	0
09A	0	0	0	0	199	0	0
10A	0	0	0	0	166	0	0
11A	0	0	0	0	178	0	0
12P	0	0	0	0	172	0	0
01P	0	0	0	0	165	0	0
02P	0	0	0	0	240	0	0
03P	0	0	0	0	217	0	0
04P	0	0	0	0	236	0	0
05P	0	0	0	0	263	0	0
06P	0	0	0	0	163	0	0
07P	0	0	0	0	116	0	0
08P	0	0	0	0	77	0	0
09P	0	0	0	0	62	0	0
10P	0	0	0	0	30	0	0
11P	0	0	0	0	19	0	0
TOT	0	0	0	0	2951	15	0

STATE OF CONNECTICUT
DEPARTMENT OF TRANSPORTATION
BUREAU OF POLICY AND PLANNING
PLANNING INVENTORY AND DATA

TRAFFIC RECORDER DATA

TOWN OF GROTON		ROUTE 95						DIRECTION N
NB OFF RAMP TO US1 & BRIDGE ST #1(EXIT 85)		SUN	MON	TUE	WED	THU	FRI	SAT
DAY	DATE	0	0	0	0	06/12/2008	06/13/2008	0
TYPE	HOUR	2008 ADT = 13700		ACF = NA				

12A		0	0	0	0	0	101	0
01A		0	0	0	0	0	65	0
02A		0	0	0	0	0	35	0
03A		0	0	0	0	61	0	0
04A		0	0	0	0	192	0	0
05A		0	0	0	0	900	0	0
06A		0	0	0	0	1346	0	0
07A		0	0	0	0	1287	0	0
08A		0	0	0	0	1154	0	0
09A		0	0	0	0	665	0	0
10A		0	0	0	0	664	0	0
11A		0	0	0	0	751	0	0
12P		0	0	0	0	857	0	0
01P		0	0	0	0	810	0	0
02P		0	0	0	0	892	0	0
03P		0	0	0	0	974	0	0
04P		0	0	0	0	962	0	0
05P		0	0	0	0	932	0	0
06P		0	0	0	0	733	0	0
07P		0	0	0	0	539	0	0
08P		0	0	0	0	476	0	0
09P		0	0	0	0	410	0	0
10P		0	0	0	0	284	0	0
11P		0	0	0	0	128	0	0
TOT		0	0	0	0	15017	201	0

STATE OF CONNECTICUT
DEPARTMENT OF TRANSPORTATION
BUREAU OF POLICY AND PLANNING
PLANNING INVENTORY AND DATA

TRAFFIC RECORDER DATA

TOWN OF GROTON	ROUTE 95						DIRECTION N
NB OFF RAMP TO BRIDGE STREET #1 (EXIT 85)	SUN	MON	TUE	WED	THU	FRI	SAT
DAY	0	0	0	0	06/12/2008	06/13/2008	0
DATE							
TYPE							
HOUR							
	2008 ADT = 7500		ACF = NA				

12A	0	0	0	0	0	59	0
01A	0	0	0	0	0	26	0
02A	0	0	0	0	0	19	0
03A	0	0	0	0	32	0	0
04A	0	0	0	0	143	0	0
05A	0	0	0	0	727	0	0
06A	0	0	0	0	1052	0	0
07A	0	0	0	0	865	0	0
08A	0	0	0	0	705	0	0
09A	0	0	0	0	316	0	0
10A	0	0	0	0	316	0	0
11A	0	0	0	0	338	0	0
12P	0	0	0	0	403	0	0
01P	0	0	0	0	388	0	0
02P	0	0	0	0	435	0	0
03P	0	0	0	0	464	0	0
04P	0	0	0	0	453	0	0
05P	0	0	0	0	433	0	0
06P	0	0	0	0	323	0	0
07P	0	0	0	0	253	0	0
08P	0	0	0	0	214	0	0
09P	0	0	0	0	204	0	0
10P	0	0	0	0	159	0	0
11P	0	0	0	0	61	0	0
TOT	0	0	0	0	8284	104	0

STATE OF CONNECTICUT
DEPARTMENT OF TRANSPORTATION
BUREAU OF POLICY AND PLANNING
PLANNING INVENTORY AND DATA

TRAFFIC RECORDER DATA

TOWN OF GROTON	ROUTE 95							DIRECTION S
SB ON RAMP FROM BRIDGE STREET #1	SUN	MON	TUE	WED	THU	FRI	SAT	
DAY	0	0	0	0	06/12/2008	06/13/2008	0	
DATE								
TYPE								
HOUR								
	2008 ADT = 7500			ACF = NA				

12A	0	0	0	0	0	54	0	
01A	0	0	0	0	0	48	0	
02A	0	0	0	0	0	19	0	
03A	0	0	0	0	15	0	0	
04A	0	0	0	0	29	0	0	
05A	0	0	0	0	85	0	0	
06A	0	0	0	0	230	0	0	
07A	0	0	0	0	354	0	0	
08A	0	0	0	0	404	0	0	
09A	0	0	0	0	331	0	0	
10A	0	0	0	0	306	0	0	
11A	0	0	0	0	344	0	0	
12P	0	0	0	0	428	0	0	
01P	0	0	0	0	426	0	0	
02P	0	0	0	0	855	0	0	
03P	0	0	0	0	957	0	0	
04P	0	0	0	0	1192	0	0	
05P	0	0	0	0	859	0	0	
06P	0	0	0	0	483	0	0	
07P	0	0	0	0	272	0	0	
08P	0	0	0	0	217	0	0	
09P	0	0	0	0	162	0	0	
10P	0	0	0	0	113	0	0	
11P	0	0	0	0	202	0	0	
TOT	0	0	0	0	8264	121	0	

STATE OF CONNECTICUT
DEPARTMENT OF TRANSPORTATION
BUREAU OF POLICY AND PLANNING
PLANNING INVENTORY AND DATA

TRAFFIC RECORDER DATA

TOWN OF GROTON	ROUTE 95						DIRECTION N
NB OFF RAMP TO US1 (EXIT 85)	SUN	MON	TUE	WED	THU	FRI	SAT
DAY	0	0	0	0	06/12/2008	06/13/2008	0
DATE							
TYPE							
HOUR							
	2008 ADT = 6200		ACF = NA				

12A	0	0	0	0	0	42	0
01A	0	0	0	0	0	39	0
02A	0	0	0	0	0	20	0
03A	0	0	0	0	29	0	0
04A	0	0	0	0	51	0	0
05A	0	0	0	0	160	0	0
06A	0	0	0	0	293	0	0
07A	0	0	0	0	435	0	0
08A	0	0	0	0	462	0	0
09A	0	0	0	0	350	0	0
10A	0	0	0	0	351	0	0
11A	0	0	0	0	416	0	0
12P	0	0	0	0	448	0	0
01P	0	0	0	0	427	0	0
02P	0	0	0	0	458	0	0
03P	0	0	0	0	512	0	0
04P	0	0	0	0	505	0	0
05P	0	0	0	0	506	0	0
06P	0	0	0	0	408	0	0
07P	0	0	0	0	290	0	0
08P	0	0	0	0	259	0	0
09P	0	0	0	0	208	0	0
10P	0	0	0	0	126	0	0
11P	0	0	0	0	69	0	0
TOT	0	0	0	0	6763	101	0

STATE OF CONNECTICUT
 DEPARTMENT OF TRANSPORTATION
 BUREAU OF POLICY AND PLANNING
 PLANNING INVENTORY AND DATA

TRAFFIC RECORDER DATA

TOWN OF GROTON	ROUTE 95						DIRECTION S
SB ON RAMP FROM ROUTE 184WB(GOLD STAR HWY)	SUN	MON	TUE	WED	THU	FRI	SAT
DAY	0	0	0	0	06/12/2008	06/13/2008	0
DATE							
TYPE							
HOUR							
	2008 ADT = 14600		ACF = NA				

12A	0	0	0	0	0	147	0
01A	0	0	0	0	0	129	0
02A	0	0	0	0	0	66	0
03A	0	0	0	0	66	0	0
04A	0	0	0	0	97	0	0
05A	0	0	0	0	253	0	0
06A	0	0	0	0	531	0	0
07A	0	0	0	0	878	0	0
08A	0	0	0	0	958	0	0
09A	0	0	0	0	827	0	0
10A	0	0	0	0	860	0	0
11A	0	0	0	0	946	0	0
12P	0	0	0	0	1033	0	0
01P	0	0	0	0	995	0	0
02P	0	0	0	0	1081	0	0
03P	0	0	0	0	1366	0	0
04P	0	0	0	0	1451	0	0
05P	0	0	0	0	1290	0	0
06P	0	0	0	0	936	0	0
07P	0	0	0	0	765	0	0
08P	0	0	0	0	612	0	0
09P	0	0	0	0	430	0	0
10P	0	0	0	0	306	0	0
11P	0	0	0	0	208	0	0
TOT	0	0	0	0	15889	342	0

STATE OF CONNECTICUT
DEPARTMENT OF TRANSPORTATION
BUREAU OF POLICY AND PLANNING
PLANNING INVENTORY AND DATA

TRAFFIC RECORDER DATA

TOWN OF GROTON	ROUTE 95						DIRECTION N
NB OFF RAMP TO RTE 184(X86 GOLD STAR HWY)	SUN	MON	TUE	WED	THU	FRI	SAT
DAY	0	0	0	0	06/12/2008	06/13/2008	0
DATE							
TYPE							
HOUR							
	2008 ADT = 10300		ACF = NA				

12A	0	0	0	0	0	102	0
01A	0	0	0	0	0	61	0
02A	0	0	0	0	0	43	0
03A	0	0	0	0	42	0	0
04A	0	0	0	0	80	0	0
05A	0	0	0	0	204	0	0
06A	0	0	0	0	473	0	0
07A	0	0	0	0	677	0	0
08A	0	0	0	0	594	0	0
09A	0	0	0	0	549	0	0
10A	0	0	0	0	567	0	0
11A	0	0	0	0	631	0	0
12P	0	0	0	0	623	0	0
01P	0	0	0	0	654	0	0
02P	0	0	0	0	768	0	0
03P	0	0	0	0	874	0	0
04P	0	0	0	0	993	0	0
05P	0	0	0	0	986	0	0
06P	0	0	0	0	722	0	0
07P	0	0	0	0	528	0	0
08P	0	0	0	0	465	0	0
09P	0	0	0	0	401	0	0
10P	0	0	0	0	243	0	0
11P	0	0	0	0	130	0	0
TOT	0	0	0	0	11204	206	0

STATE OF CONNECTICUT
DEPARTMENT OF TRANSPORTATION
BUREAU OF POLICY AND PLANNING
PLANNING INVENTORY AND DATA

TRAFFIC RECORDER DATA

TOWN OF GROTON

ROUTE 95

DIRECTION S

SB OFF RAMP TO SR 900(X86 BONNIE CIRCLE)

DAY	SUN	MON	TUE	WED	THU	FRI	SAT
DATE	0	06/16/2008	06/17/2008	0	0	0	0
TYPE							
HOUR							

2008 ADT = 3100 ACF = NA

12A	0	0	30	0	0	0	0
01A	0	0	16	0	0	0	0
02A	0	0	2	0	0	0	0
03A	0	2	0	0	0	0	0
04A	0	31	0	0	0	0	0
05A	0	161	0	0	0	0	0
06A	0	245	0	0	0	0	0
07A	0	251	0	0	0	0	0
08A	0	244	0	0	0	0	0
09A	0	175	0	0	0	0	0
10A	0	202	0	0	0	0	0
11A	0	204	0	0	0	0	0
12P	0	203	0	0	0	0	0
01P	0	192	0	0	0	0	0
02P	0	225	0	0	0	0	0
03P	0	242	0	0	0	0	0
04P	0	249	0	0	0	0	0
05P	0	230	0	0	0	0	0
06P	0	176	0	0	0	0	0
07P	0	141	0	0	0	0	0
08P	0	96	0	0	0	0	0
09P	0	71	0	0	0	0	0
10P	0	45	0	0	0	0	0
11P	0	39	0	0	0	0	0
TOT	0	3424	48	0	0	0	0

STATE OF CONNECTICUT
DEPARTMENT OF TRANSPORTATION
BUREAU OF POLICY AND PLANNING
PLANNING INVENTORY AND DATA

TRAFFIC RECORDER DATA

TOWN OF GROTON	ROUTE 95						DIRECTION N
NB OFF RAMP TO ROUTE 349SB (EXIT 87)	SUN	MON	TUE	WED	THU	FRI	SAT
DAY	0	06/16/2008	06/17/2008	06/18/2008	0	0	0
DATE							
TYPE							
HOUR							
	2008 ADT = 4000	ACF = NA					

12A	0	0	36	37	0	0	0
01A	0	18	18	0	0	0	0
02A	0	13	12	0	0	0	0
03A	0	10	15	0	0	0	0
04A	0	25	33	0	0	0	0
05A	0	223	236	0	0	0	0
06A	0	463	511	0	0	0	0
07A	0	632	697	0	0	0	0
08A	0	643	602	0	0	0	0
09A	0	283	270	0	0	0	0
10A	0	137	149	0	0	0	0
11A	0	153	193	0	0	0	0
12P	0	178	153	0	0	0	0
01P	0	160	179	0	0	0	0
02P	0	179	170	0	0	0	0
03P	0	209	216	0	0	0	0
04P	0	226	217	0	0	0	0
05P	0	227	257	0	0	0	0
06P	0	150	145	0	0	0	0
07P	0	119	106	0	0	0	0
08P	0	111	109	0	0	0	0
09P	0	80	98	0	0	0	0
10P	0	39	39	0	0	0	0
11P	0	44	48	0	0	0	0
TOT	0	4322	4509	37	0	0	0

STATE OF CONNECTICUT
DEPARTMENT OF TRANSPORTATION
BUREAU OF POLICY AND PLANNING
PLANNING INVENTORY AND DATA

TRAFFIC RECORDER DATA

TOWN OF GROTON	ROUTE 95						DIRECTION S
SB ON RAMP FROM ROUTE 349NB(C B SHARP HWY)	SUN	MON	TUE	WED	THU	FRI	SAT
DAY	0	06/16/2008	06/17/2008	06/18/2008	0	0	0
DATE							
TYPE							
HOUR							
	2008 ADT = 5400		ACF = NA				

12A	0	0	22	26	0	0	0
01A	0	0	28	36	0	0	0
02A	0	9	17	0	0	0	0
03A	0	10	7	0	0	0	0
04A	0	18	16	0	0	0	0
05A	0	74	71	0	0	0	0
06A	0	158	150	0	0	0	0
07A	0	244	263	0	0	0	0
08A	0	341	311	0	0	0	0
09A	0	250	263	0	0	0	0
10A	0	200	231	0	0	0	0
11A	0	262	276	0	0	0	0
12P	0	292	303	0	0	0	0
01P	0	245	290	0	0	0	0
02P	0	451	466	0	0	0	0
03P	0	637	648	0	0	0	0
04P	0	844	904	0	0	0	0
05P	0	863	863	0	0	0	0
06P	0	362	357	0	0	0	0
07P	0	162	216	0	0	0	0
08P	0	167	183	0	0	0	0
09P	0	97	131	0	0	0	0
10P	0	74	82	0	0	0	0
11P	0	54	53	0	0	0	0
TOT	0	5814	6151	62	0	0	0

STATE OF CONNECTICUT
DEPARTMENT OF TRANSPORTATION
BUREAU OF POLICY AND PLANNING
PLANNING INVENTORY AND DATA

TRAFFIC RECORDER DATA

TOWN OF GROTON	ROUTE 95						DIRECTION S
SB OFF RAMP TO ROUTE 349 SB (EXIT 87)	SUN	MON	TUE	WED	THU	FRI	SAT
DAY	0	06/16/2008	06/17/2008	06/18/2008	0	0	0
DATE							
TYPE							
HOUR							
	2008 ADT = 5000	ACF = NA					

12A	0	0	43	24	0	0	0
01A	0	0	9	19	0	0	0
02A	0	14	9	22	0	0	0
03A	0	20	22	0	0	0	0
04A	0	95	98	0	0	0	0
05A	0	578	614	0	0	0	0
06A	0	768	807	0	0	0	0
07A	0	812	843	0	0	0	0
08A	0	633	658	0	0	0	0
09A	0	250	244	0	0	0	0
10A	0	182	200	0	0	0	0
11A	0	163	175	0	0	0	0
12P	0	178	204	0	0	0	0
01P	0	182	179	0	0	0	0
02P	0	222	230	0	0	0	0
03P	0	260	253	0	0	0	0
04P	0	228	254	0	0	0	0
05P	0	221	222	0	0	0	0
06P	0	152	208	0	0	0	0
07P	0	111	129	0	0	0	0
08P	0	93	133	0	0	0	0
09P	0	79	109	0	0	0	0
10P	0	78	87	0	0	0	0
11P	0	29	45	0	0	0	0
TOT	0	5348	5775	65	0	0	0

STATE OF CONNECTICUT
DEPARTMENT OF TRANSPORTATION
BUREAU OF POLICY AND PLANNING
PLANNING INVENTORY AND DATA

TRAFFIC RECORDER DATA

TOWN OF GROTON

ROUTE 95

DIRECTION N

NB ON RAMP FROM ROUTE 349NB(CB SHARP HWY)

DAY	SUN	MON	TUE	WED	THU	FRI	SAT
DATE	0	06/16/2008	06/17/2008	06/18/2008	0	0	0
TYPE							
HOUR							

2008 ADT = 7700 ACF = NA

12A	0	0	54	53	0	0	0
01A	0	0	34	42	0	0	0
02A	0	16	19	0	0	0	0
03A	0	17	15	0	0	0	0
04A	0	40	46	0	0	0	0
05A	0	77	78	0	0	0	0
06A	0	232	226	0	0	0	0
07A	0	328	318	0	0	0	0
08A	0	367	345	0	0	0	0
09A	0	287	312	0	0	0	0
10A	0	298	294	0	0	0	0
11A	0	372	391	0	0	0	0
12P	0	357	393	0	0	0	0
01P	0	413	427	0	0	0	0
02P	0	803	851	0	0	0	0
03P	0	957	1025	0	0	0	0
04P	0	1266	1305	0	0	0	0
05P	0	993	1031	0	0	0	0
06P	0	509	550	0	0	0	0
07P	0	345	352	0	0	0	0
08P	0	220	262	0	0	0	0
09P	0	119	204	0	0	0	0
10P	0	106	144	0	0	0	0
11P	0	128	182	0	0	0	0
TOT	0	8250	8858	95	0	0	0

STATE OF CONNECTICUT
DEPARTMENT OF TRANSPORTATION
BUREAU OF POLICY AND PLANNING
PLANNING INVENTORY AND DATA

TRAFFIC RECORDER DATA

TOWN OF GROTON	ROUTE 95						DIRECTION S
SB OFF RAMP TO ROUTE 117(EXIT 88 NORTH RD)	SUN	MON	TUE	WED	THU	FRI	SAT
DAY	0	0	0	06/18/2008	06/19/2008	0	0
DATE							
TYPE							
HOUR							
	2008 ADT = 2900		ACF = NA				

12A	0	0	0	0	23	0	0
01A	0	0	0	0	14	0	0
02A	0	0	0	7	8	0	0
03A	0	0	0	14	12	0	0
04A	0	0	0	14	0	0	0
05A	0	0	0	53	0	0	0
06A	0	0	0	184	0	0	0
07A	0	0	0	282	0	0	0
08A	0	0	0	228	0	0	0
09A	0	0	0	206	0	0	0
10A	0	0	0	177	0	0	0
11A	0	0	0	165	0	0	0
12P	0	0	0	174	0	0	0
01P	0	0	0	175	0	0	0
02P	0	0	0	202	0	0	0
03P	0	0	0	212	0	0	0
04P	0	0	0	226	0	0	0
05P	0	0	0	278	0	0	0
06P	0	0	0	177	0	0	0
07P	0	0	0	123	0	0	0
08P	0	0	0	83	0	0	0
09P	0	0	0	75	0	0	0
10P	0	0	0	47	0	0	0
11P	0	0	0	29	0	0	0
TOT	0	0	0	3131	57	0	0

STATE OF CONNECTICUT
DEPARTMENT OF TRANSPORTATION
BUREAU OF POLICY AND PLANNING
PLANNING INVENTORY AND DATA

TRAFFIC RECORDER DATA

TOWN OF GROTON	ROUTE 95						DIRECTION S
SB ON RAMP FROM ROUTE 117(EXIT88 NORTH RD)	SUN	MON	TUE	WED	THU	FRI	SAT
DAY	0	0	0	06/18/2008	06/19/2008	0	0
DATE							
TYPE							
HOUR							
	2008 ADT = 6000		ACF = NA				

12A	0	0	0	0	43	0	0
01A	0	0	0	0	16	0	0
02A	0	0	0	19	9	0	0
03A	0	0	0	11	0	0	0
04A	0	0	0	33	0	0	0
05A	0	0	0	170	0	0	0
06A	0	0	0	350	0	0	0
07A	0	0	0	590	0	0	0
08A	0	0	0	549	0	0	0
09A	0	0	0	397	0	0	0
10A	0	0	0	320	0	0	0
11A	0	0	0	380	0	0	0
12P	0	0	0	354	0	0	0
01P	0	0	0	322	0	0	0
02P	0	0	0	499	0	0	0
03P	0	0	0	502	0	0	0
04P	0	0	0	571	0	0	0
05P	0	0	0	449	0	0	0
06P	0	0	0	364	0	0	0
07P	0	0	0	234	0	0	0
08P	0	0	0	252	0	0	0
09P	0	0	0	165	0	0	0
10P	0	0	0	82	0	0	0
11P	0	0	0	49	0	0	0
TOT	0	0	0	6662	68	0	0

STATE OF CONNECTICUT
DEPARTMENT OF TRANSPORTATION
BUREAU OF POLICY AND PLANNING
PLANNING INVENTORY AND DATA

TRAFFIC RECORDER DATA

TOWN OF GROTON	ROUTE 95							DIRECTION N
NB OFF RAMP TO ROUTE 117 (EXIT 88)	SUN	MON	TUE	WED	THU	FRI	SAT	
DAY	0	0	0	06/18/2008	06/19/2008	0	0	
DATE								
TYPE								
HOUR								
	2008 ADT = 5600		ACF = NA					

12A	0	0	0	0	45	0	0	
01A	0	0	0	0	19	0	0	
02A	0	0	0	14	16	0	0	
03A	0	0	0	15	0	0	0	
04A	0	0	0	26	0	0	0	
05A	0	0	0	71	0	0	0	
06A	0	0	0	312	0	0	0	
07A	0	0	0	467	0	0	0	
08A	0	0	0	386	0	0	0	
09A	0	0	0	291	0	0	0	
10A	0	0	0	268	0	0	0	
11A	0	0	0	329	0	0	0	
12P	0	0	0	327	0	0	0	
01P	0	0	0	392	0	0	0	
02P	0	0	0	440	0	0	0	
03P	0	0	0	496	0	0	0	
04P	0	0	0	582	0	0	0	
05P	0	0	0	582	0	0	0	
06P	0	0	0	432	0	0	0	
07P	0	0	0	279	0	0	0	
08P	0	0	0	177	0	0	0	
09P	0	0	0	143	0	0	0	
10P	0	0	0	96	0	0	0	
11P	0	0	0	68	0	0	0	
TOT	0	0	0	6193	80	0	0	

STATE OF CONNECTICUT
 DEPARTMENT OF TRANSPORTATION
 BUREAU OF POLICY AND PLANNING
 PLANNING INVENTORY AND DATA

TRAFFIC RECORDER DATA

TOWN OF GROTON

ROUTE 95

DIRECTION N

NB ON RAMP FROM ROUTE 117 (NORTH ROAD)

DAY	SUN	MON	TUE	WED	THU	FRI	SAT
DATE	0	0	0	06/18/2008	06/19/2008	0	0
TYPE							
HOUR							

2008 ADT = 3000

ACF = NA

12A	0	0	0	0	17	0	0
01A	0	0	0	0	7	0	0
02A	0	0	0	8	10	0	0
03A	0	0	0	8	0	0	0
04A	0	0	0	12	0	0	0
05A	0	0	0	48	0	0	0
06A	0	0	0	75	0	0	0
07A	0	0	0	154	0	0	0
08A	0	0	0	186	0	0	0
09A	0	0	0	156	0	0	0
10A	0	0	0	172	0	0	0
11A	0	0	0	197	0	0	0
12P	0	0	0	187	0	0	0
01P	0	0	0	227	0	0	0
02P	0	0	0	264	0	0	0
03P	0	0	0	292	0	0	0
04P	0	0	0	343	0	0	0
05P	0	0	0	300	0	0	0
06P	0	0	0	213	0	0	0
07P	0	0	0	142	0	0	0
08P	0	0	0	112	0	0	0
09P	0	0	0	83	0	0	0
10P	0	0	0	44	0	0	0
11P	0	0	0	31	0	0	0
TOT	0	0	0	3254	34	0	0

STATE OF CONNECTICUT
DEPARTMENT OF TRANSPORTATION
BUREAU OF POLICY AND PLANNING
PLANNING INVENTORY AND DATA

TRAFFIC RECORDER DATA

TOWN OF GROTON	ROUTE 95							DIRECTION S
SB OFF RAMP TO SR 614 (EXIT 89 MYSTIC ST)	SUN	MON	TUE	WED	THU	FRI	SAT	
DAY	0	06/23/2008	06/24/2008	0	0	0	0	
DATE								
TYPE								
HOUR								
	2008 ADT = 2100		ACF = NA					

12A	0	0	22	0	0	0	0	
01A	0	0	12	0	0	0	0	
02A	0	0	9	0	0	0	0	
03A	0	0	11	0	0	0	0	
04A	0	6	0	0	0	0	0	
05A	0	13	0	0	0	0	0	
06A	0	62	0	0	0	0	0	
07A	0	106	0	0	0	0	0	
08A	0	111	0	0	0	0	0	
09A	0	109	0	0	0	0	0	
10A	0	135	0	0	0	0	0	
11A	0	139	0	0	0	0	0	
12P	0	177	0	0	0	0	0	
01P	0	170	0	0	0	0	0	
02P	0	155	0	0	0	0	0	
03P	0	186	0	0	0	0	0	
04P	0	208	0	0	0	0	0	
05P	0	181	0	0	0	0	0	
06P	0	147	0	0	0	0	0	
07P	0	97	0	0	0	0	0	
08P	0	93	0	0	0	0	0	
09P	0	70	0	0	0	0	0	
10P	0	46	0	0	0	0	0	
11P	0	16	0	0	0	0	0	
TOT	0	2227	54	0	0	0	0	

STATE OF CONNECTICUT
DEPARTMENT OF TRANSPORTATION
BUREAU OF POLICY AND PLANNING
PLANNING INVENTORY AND DATA

TRAFFIC RECORDER DATA

TOWN OF GROTON	ROUTE 95							DIRECTION S
SB ON RAMP FROM SR 614 (MYSTIC STREET)	SUN	MON	TUE	WED	THU	FRI	SAT	
DAY	0	06/23/2008	06/24/2008	0	0	0	0	
DATE								
TYPE								
HOUR								
	2008 ADT = 5300		ACF = NA					

12A	0	0	25	0	0	0	0	
01A	0	0	18	0	0	0	0	
02A	0	0	13	0	0	0	0	
03A	0	0	14	0	0	0	0	
04A	0	53	0	0	0	0	0	
05A	0	265	0	0	0	0	0	
06A	0	428	0	0	0	0	0	
07A	0	640	0	0	0	0	0	
08A	0	601	0	0	0	0	0	
09A	0	336	0	0	0	0	0	
10A	0	260	0	0	0	0	0	
11A	0	259	0	0	0	0	0	
12P	0	316	0	0	0	0	0	
01P	0	353	0	0	0	0	0	
02P	0	308	0	0	0	0	0	
03P	0	399	0	0	0	0	0	
04P	0	353	0	0	0	0	0	
05P	0	348	0	0	0	0	0	
06P	0	292	0	0	0	0	0	
07P	0	185	0	0	0	0	0	
08P	0	198	0	0	0	0	0	
09P	0	126	0	0	0	0	0	
10P	0	95	0	0	0	0	0	
11P	0	54	0	0	0	0	0	
TOT	0	5869	70	0	0	0	0	

STATE OF CONNECTICUT
DEPARTMENT OF TRANSPORTATION
BUREAU OF POLICY AND PLANNING
PLANNING INVENTORY AND DATA

TRAFFIC RECORDER DATA

TOWN OF GROTON		ROUTE 95						DIRECTION N
NB OFF RAMP TO SR 614 (EXIT 89)		SUN	MON	TUE	WED	THU	FRI	SAT
DAY	DATE	0	06/23/2008	06/24/2008	0	0	0	0
TYPE	HOUR	2008 ADT = 4900		ACF = NA				

12A		0	0	53	0	0	0	0
01A		0	16	0	0	0	0	0
02A		0	14	0	0	0	0	0
03A		0	3	0	0	0	0	0
04A		0	20	0	0	0	0	0
05A		0	25	0	0	0	0	0
06A		0	107	0	0	0	0	0
07A		0	211	0	0	0	0	0
08A		0	280	0	0	0	0	0
09A		0	202	0	0	0	0	0
10A		0	238	0	0	0	0	0
11A		0	239	0	0	0	0	0
12P		0	262	0	0	0	0	0
01P		0	273	0	0	0	0	0
02P		0	390	0	0	0	0	0
03P		0	520	0	0	0	0	0
04P		0	603	0	0	0	0	0
05P		0	650	0	0	0	0	0
06P		0	417	0	0	0	0	0
07P		0	276	0	0	0	0	0
08P		0	245	0	0	0	0	0
09P		0	164	0	0	0	0	0
10P		0	117	0	0	0	0	0
11P		0	91	0	0	0	0	0
TOT		0	5363	53	0	0	0	0

STATE OF CONNECTICUT
DEPARTMENT OF TRANSPORTATION
BUREAU OF POLICY AND PLANNING
PLANNING INVENTORY AND DATA

TRAFFIC RECORDER DATA

TOWN OF GROTON

ROUTE 95

DIRECTION N

NB ON RAMP FROM SR 614 (ALLYN STREET)

DAY	SUN	MON	TUE	WED	THU	FRI	SAT
DATE	0	06/23/2008	06/24/2008	0	0	0	0

TYPE

HOUR

2008 ADT = 2300

ACF = NA

12A	0	0	10	0	0	0	0
01A	0	6	0	0	0	0	0
02A	0	9	0	0	0	0	0
03A	0	3	0	0	0	0	0
04A	0	22	0	0	0	0	0
05A	0	50	0	0	0	0	0
06A	0	106	0	0	0	0	0
07A	0	174	0	0	0	0	0
08A	0	209	0	0	0	0	0
09A	0	162	0	0	0	0	0
10A	0	193	0	0	0	0	0
11A	0	143	0	0	0	0	0
12P	0	178	0	0	0	0	0
01P	0	157	0	0	0	0	0
02P	0	179	0	0	0	0	0
03P	0	207	0	0	0	0	0
04P	0	183	0	0	0	0	0
05P	0	191	0	0	0	0	0
06P	0	133	0	0	0	0	0
07P	0	93	0	0	0	0	0
08P	0	69	0	0	0	0	0
09P	0	43	0	0	0	0	0
10P	0	28	0	0	0	0	0
11P	0	16	0	0	0	0	0
TOT	0	2554	10	0	0	0	0

STATE OF CONNECTICUT
DEPARTMENT OF TRANSPORTATION
BUREAU OF POLICY AND PLANNING
PLANNING INVENTORY AND DATA

TRAFFIC RECORDER DATA

TOWN OF STONINGTON	ROUTE 95							DIRECTION S
SB OFF RAMP TO ROUTE 27 (EXIT 90)	SUN	MON	TUE	WED	THU	FRI	SAT	
DAY	0	05/19/2014	05/20/2014	05/21/2014	0	0	0	
DATE								
TYPE								
HOUR								
	2014 ADT = 2800		ACF = NA					

12A	0	0	17	13	0	0	0	
01A	0	0	16	17	0	0	0	
02A	0	0	4	6	0	0	0	
03A	0	0	15	8	0	0	0	
04A	0	0	22	17	0	0	0	
05A	0	0	57	58	0	0	0	
06A	0	119	114	0	0	0	0	
07A	0	193	190	0	0	0	0	
08A	0	226	226	0	0	0	0	
09A	0	192	192	0	0	0	0	
10A	0	182	198	0	0	0	0	
11A	0	208	211	0	0	0	0	
12P	0	211	207	0	0	0	0	
01P	0	187	190	0	0	0	0	
02P	0	199	194	0	0	0	0	
03P	0	183	189	0	0	0	0	
04P	0	195	196	0	0	0	0	
05P	0	193	195	0	0	0	0	
06P	0	131	139	0	0	0	0	
07P	0	84	88	0	0	0	0	
08P	0	75	80	0	0	0	0	
09P	0	46	44	0	0	0	0	
10P	0	26	27	0	0	0	0	
11P	0	23	20	0	0	0	0	
TOT	0	2673	2831	119	0	0	0	

STATE OF CONNECTICUT
DEPARTMENT OF TRANSPORTATION
BUREAU OF POLICY AND PLANNING
PLANNING INVENTORY AND DATA

TRAFFIC RECORDER DATA

TOWN OF STONINGTON		ROUTE 95						DIRECTION S
SB ON RAMP FROM ROUTE 27 (WHITEHALL AVE)		SUN	MON	TUE	WED	THU	FRI	SAT
DAY	DATE	0	0	05/20/2014	05/21/2014	05/22/2014	0	0
TYPE	HOUR	2014 ADT = 7700		ACF = NA				

12A		0	0	0	27	34	0	0
01A		0	0	0	20	18	0	0
02A		0	0	0	7	10	0	0
03A		0	0	0	22	9	0	0
04A		0	0	0	45	56	0	0
05A		0	0	140	156	0	0	0
06A		0	0	296	262	0	0	0
07A		0	0	543	411	0	0	0
08A		0	0	538	531	0	0	0
09A		0	0	416	480	0	0	0
10A		0	0	425	397	0	0	0
11A		0	0	456	410	0	0	0
12P		0	0	582	513	0	0	0
01P		0	0	495	464	0	0	0
02P		0	0	566	601	0	0	0
03P		0	0	677	627	0	0	0
04P		0	0	655	653	0	0	0
05P		0	0	566	584	0	0	0
06P		0	0	446	426	0	0	0
07P		0	0	329	356	0	0	0
08P		0	0	247	250	0	0	0
09P		0	0	187	184	0	0	0
10P		0	0	108	85	0	0	0
11P		0	0	74	60	0	0	0
TOT		0	0	7746	7571	127	0	0

STATE OF CONNECTICUT
DEPARTMENT OF TRANSPORTATION
BUREAU OF POLICY AND PLANNING
PLANNING INVENTORY AND DATA

TRAFFIC RECORDER DATA

TOWN OF STONINGTON		ROUTE 95						DIRECTION N
NB OFF RAMP TO ROUTE 27 (EXIT 90)		SUN	MON	TUE	WED	THU	FRI	SAT
DAY	DATE	0	05/19/2014	05/20/2014	05/21/2014	0	0	0
TYPE	HOUR	2014 ADT = 8800		ACF = NA				

12A		0	0	45	29	0	0	0
01A		0	0	16	26	0	0	0
02A		0	0	10	9	0	0	0
03A		0	0	17	27	0	0	0
04A		0	33	30	0	0	0	0
05A		0	70	69	0	0	0	0
06A		0	251	244	0	0	0	0
07A		0	453	454	0	0	0	0
08A		0	611	614	0	0	0	0
09A		0	526	522	0	0	0	0
10A		0	547	555	0	0	0	0
11A		0	625	626	0	0	0	0
12P		0	615	626	0	0	0	0
01P		0	560	570	0	0	0	0
02P		0	631	635	0	0	0	0
03P		0	755	759	0	0	0	0
04P		0	807	801	0	0	0	0
05P		0	746	754	0	0	0	0
06P		0	573	568	0	0	0	0
07P		0	323	338	0	0	0	0
08P		0	244	247	0	0	0	0
09P		0	157	155	0	0	0	0
10P		0	105	106	0	0	0	0
11P		0	91	69	0	0	0	0
TOT		0	8723	8830	91	0	0	0

STATE OF CONNECTICUT
DEPARTMENT OF TRANSPORTATION
BUREAU OF POLICY AND PLANNING
PLANNING INVENTORY AND DATA

TRAFFIC RECORDER DATA

TOWN OF STONINGTON		ROUTE 95						DIRECTION N
NB ON RAMP FROM SR 654		SUN	MON	TUE	WED	THU	FRI	SAT
DAY	DATE	0	05/19/2014	05/20/2014	05/21/2014	0	0	0
TYPE	HOUR	2014 ADT = 2900		ACF = NA				

12A		0	0	13	9	0	0	0
01A		0	0	2	4	0	0	0
02A		0	0	0	3	0	0	0
03A		0	0	4	12	0	0	0
04A		0	17	20	19	0	0	0
05A		0	42	30	0	0	0	0
06A		0	74	75	0	0	0	0
07A		0	139	137	0	0	0	0
08A		0	142	140	0	0	0	0
09A		0	151	154	0	0	0	0
10A		0	156	140	0	0	0	0
11A		0	160	151	0	0	0	0
12P		0	193	182	0	0	0	0
01P		0	211	212	0	0	0	0
02P		0	251	260	0	0	0	0
03P		0	241	251	0	0	0	0
04P		0	298	305	0	0	0	0
05P		0	288	298	0	0	0	0
06P		0	161	158	0	0	0	0
07P		0	108	104	0	0	0	0
08P		0	103	114	0	0	0	0
09P		0	66	59	0	0	0	0
10P		0	38	36	0	0	0	0
11P		0	23	21	0	0	0	0
TOT		0	2862	2866	47	0	0	0

STATE OF CONNECTICUT
DEPARTMENT OF TRANSPORTATION
BUREAU OF POLICY AND PLANNING
PLANNING INVENTORY AND DATA

TRAFFIC RECORDER DATA

TOWN OF STONINGTON	ROUTE 95						DIRECTION S
SB OFF RAMP TO TAUGWONK ROAD (EXIT 91)	SUN	MON	TUE	WED	THU	FRI	SAT
DAY	0	05/19/2014	05/20/2014	05/21/2014	0	0	0
DATE							
TYPE							
HOUR							
	2014 ADT = 700	ACF = NA					

12A	0	0	4	5	0	0	0
01A	0	0	2	7	0	0	0
02A	0	0	1	2	0	0	0
03A	0	0	3	1	0	0	0
04A	0	0	2	1	0	0	0
05A	0	0	9	0	0	0	0
06A	0	23	26	0	0	0	0
07A	0	71	74	0	0	0	0
08A	0	63	65	0	0	0	0
09A	0	42	46	0	0	0	0
10A	0	39	28	0	0	0	0
11A	0	42	42	0	0	0	0
12P	0	56	52	0	0	0	0
01P	0	45	43	0	0	0	0
02P	0	54	50	0	0	0	0
03P	0	61	63	0	0	0	0
04P	0	54	56	0	0	0	0
05P	0	55	57	0	0	0	0
06P	0	47	43	0	0	0	0
07P	0	29	34	0	0	0	0
08P	0	28	22	0	0	0	0
09P	0	17	15	0	0	0	0
10P	0	19	10	0	0	0	0
11P	0	9	9	0	0	0	0
TOT	0	754	756	16	0	0	0

STATE OF CONNECTICUT
 DEPARTMENT OF TRANSPORTATION
 BUREAU OF POLICY AND PLANNING
 PLANNING INVENTORY AND DATA

TRAFFIC RECORDER DATA

TOWN OF STONINGTON	ROUTE 95							DIRECTION S
SB ON RAMP FROM TAUGWONK ROAD	SUN	MON	TUE	WED	THU	FRI	SAT	
DAY	0	05/19/2014	05/20/2014	0	0	0	0	
DATE								
TYPE								
HOUR								
	2014 ADT = 4800		ACF = NA					

12A	0	0	11	0	0	0	0	
01A	0	0	9	0	0	0	0	
02A	0	0	3	0	0	0	0	
03A	0	0	12	0	0	0	0	
04A	0	0	65	0	0	0	0	
05A	0	0	244	0	0	0	0	
06A	0	431	447	0	0	0	0	
07A	0	596	604	0	0	0	0	
08A	0	528	513	0	0	0	0	
09A	0	319	297	0	0	0	0	
10A	0	245	251	0	0	0	0	
11A	0	264	242	0	0	0	0	
12P	0	257	235	0	0	0	0	
01P	0	271	281	0	0	0	0	
02P	0	347	317	0	0	0	0	
03P	0	363	379	0	0	0	0	
04P	0	348	425	0	0	0	0	
05P	0	316	375	0	0	0	0	
06P	0	181	0	0	0	0	0	
07P	0	179	0	0	0	0	0	
08P	0	96	0	0	0	0	0	
09P	0	79	0	0	0	0	0	
10P	0	51	0	0	0	0	0	
11P	0	29	0	0	0	0	0	
TOT	0	4900	4710	0	0	0	0	

STATE OF CONNECTICUT
 DEPARTMENT OF TRANSPORTATION
 BUREAU OF POLICY AND PLANNING
 PLANNING INVENTORY AND DATA

TRAFFIC RECORDER DATA

TOWN OF STONINGTON	ROUTE 95							DIRECTION N
NB OFF RAMP TO ROUTE 234 (EXIT 91)	SUN	MON	TUE	WED	THU	FRI	SAT	
DAY	0	05/19/2014	05/20/2014	05/21/2014	0	0	0	
DATE								
TYPE								
HOUR								
	2014 ADT = 5200	ACF = NA						

12A	0	0	30	19	0	0	0	
01A	0	0	10	12	0	0	0	
02A	0	0	7	11	0	0	0	
03A	0	0	1	8	0	0	0	
04A	0	10	15	18	0	0	0	
05A	0	39	41	0	0	0	0	
06A	0	151	173	0	0	0	0	
07A	0	350	356	0	0	0	0	
08A	0	296	326	0	0	0	0	
09A	0	268	238	0	0	0	0	
10A	0	252	243	0	0	0	0	
11A	0	271	260	0	0	0	0	
12P	0	309	325	0	0	0	0	
01P	0	286	325	0	0	0	0	
02P	0	476	490	0	0	0	0	
03P	0	497	569	0	0	0	0	
04P	0	613	646	0	0	0	0	
05P	0	580	656	0	0	0	0	
06P	0	348	353	0	0	0	0	
07P	0	242	275	0	0	0	0	
08P	0	192	207	0	0	0	0	
09P	0	143	124	0	0	0	0	
10P	0	78	67	0	0	0	0	
11P	0	51	64	0	0	0	0	
TOT	0	5452	5801	68	0	0	0	

STATE OF CONNECTICUT
DEPARTMENT OF TRANSPORTATION
BUREAU OF POLICY AND PLANNING
PLANNING INVENTORY AND DATA

TRAFFIC RECORDER DATA

TOWN OF STONINGTON	ROUTE 95							DIRECTION N
NB ON RAMP FROM TAUGWONK ROAD	SUN	MON	TUE	WED	THU	FRI	SAT	
DAY	0	05/19/2014	05/20/2014	05/21/2014	0	0	0	
DATE								
TYPE								
HOUR								
	2014 ADT = 800		ACF = NA					

12A	0	0	4	1	0	0	0	
01A	0	0	0	4	0	0	0	
02A	0	0	0	3	0	0	0	
03A	0	0	2	0	0	0	0	
04A	0	4	4	9	0	0	0	
05A	0	18	15	0	0	0	0	
06A	0	42	48	0	0	0	0	
07A	0	57	64	0	0	0	0	
08A	0	63	61	0	0	0	0	
09A	0	43	48	0	0	0	0	
10A	0	43	50	0	0	0	0	
11A	0	52	44	0	0	0	0	
12P	0	61	60	0	0	0	0	
01P	0	45	50	0	0	0	0	
02P	0	70	67	0	0	0	0	
03P	0	82	85	0	0	0	0	
04P	0	95	96	0	0	0	0	
05P	0	68	68	0	0	0	0	
06P	0	54	57	0	0	0	0	
07P	0	33	35	0	0	0	0	
08P	0	20	18	0	0	0	0	
09P	0	17	18	0	0	0	0	
10P	0	5	11	0	0	0	0	
11P	0	4	3	0	0	0	0	
TOT	0	876	908	17	0	0	0	

STATE OF CONNECTICUT
DEPARTMENT OF TRANSPORTATION
BUREAU OF POLICY AND PLANNING
PLANNING INVENTORY AND DATA

TRAFFIC RECORDER DATA

TOWN OF STONINGTON	ROUTE 95							DIRECTION S
SB ON RAMP FROM ROUTE 2 (LIBERTY STREET)	SUN	MON	TUE	WED	THU	FRI	SAT	
DAY	0	05/19/2014	05/20/2014	0	0	0	0	
DATE								
TYPE								
HOUR								
	2014 ADT = 7000		ACF = NA					

12A	0	0	50	0	0	0	0	
01A	0	0	31	0	0	0	0	
02A	0	0	24	0	0	0	0	
03A	0	0	50	0	0	0	0	
04A	0	0	75	0	0	0	0	
05A	0	0	308	0	0	0	0	
06A	0	497	0	0	0	0	0	
07A	0	635	0	0	0	0	0	
08A	0	563	0	0	0	0	0	
09A	0	433	0	0	0	0	0	
10A	0	448	0	0	0	0	0	
11A	0	410	0	0	0	0	0	
12P	0	314	0	0	0	0	0	
01P	0	428	0	0	0	0	0	
02P	0	429	0	0	0	0	0	
03P	0	434	0	0	0	0	0	
04P	0	431	0	0	0	0	0	
05P	0	450	0	0	0	0	0	
06P	0	266	0	0	0	0	0	
07P	0	230	0	0	0	0	0	
08P	0	175	0	0	0	0	0	
09P	0	174	0	0	0	0	0	
10P	0	112	0	0	0	0	0	
11P	0	70	0	0	0	0	0	
TOT	0	6499	538	0	0	0	0	

STATE OF CONNECTICUT
DEPARTMENT OF TRANSPORTATION
BUREAU OF POLICY AND PLANNING
PLANNING INVENTORY AND DATA

TRAFFIC RECORDER DATA

TOWN OF STONINGTON		ROUTE 95						DIRECTION N
NB OFF RAMP TO ROUTE 2 (EXIT 92)		SUN	MON	TUE	WED	THU	FRI	SAT
DAY	DATE	0	05/19/2014	05/20/2014	05/21/2014	0	0	0
TYPE	HOUR	2014 ADT = 6300		ACF = NA				

12A		0	0	43	37	0	0	0
01A		0	0	21	24	0	0	0
02A		0	0	19	12	0	0	0
03A		0	0	13	19	0	0	0
04A		0	34	29	16	0	0	0
05A		0	59	69	0	0	0	0
06A		0	194	195	0	0	0	0
07A		0	330	339	0	0	0	0
08A		0	318	311	0	0	0	0
09A		0	306	310	0	0	0	0
10A		0	324	312	0	0	0	0
11A		0	307	348	0	0	0	0
12P		0	382	368	0	0	0	0
01P		0	383	382	0	0	0	0
02P		0	525	528	0	0	0	0
03P		0	586	587	0	0	0	0
04P		0	641	676	0	0	0	0
05P		0	569	640	0	0	0	0
06P		0	383	354	0	0	0	0
07P		0	242	266	0	0	0	0
08P		0	199	236	0	0	0	0
09P		0	148	154	0	0	0	0
10P		0	78	105	0	0	0	0
11P		0	83	85	0	0	0	0
TOT		0	6091	6390	108	0	0	0

STATE OF CONNECTICUT
DEPARTMENT OF TRANSPORTATION
BUREAU OF POLICY AND PLANNING
PLANNING INVENTORY AND DATA

TRAFFIC RECORDER DATA

TOWN OF STONINGTON	ROUTE 95						DIRECTION B
(A RAMP) SB ACC FR RTE 27	SUN	MON	TUE	WED	THU	FRI	SAT
DAY	0	0	05/20/2014	05/21/2014	05/22/2014	0	0
DATE	0	0	05/20/2014	05/21/2014	05/22/2014	0	0
TYPE							
HOUR							
	2014 ADT = 5100		ACF = NA				

12A	0	0	0	21	25	0	0
01A	0	0	0	14	11	0	0
02A	0	0	0	1	5	0	0
03A	0	0	0	16	6	0	0
04A	0	0	0	25	27	0	0
05A	0	0	83	87	0	0	0
06A	0	0	186	165	0	0	0
07A	0	0	357	267	0	0	0
08A	0	0	349	355	0	0	0
09A	0	0	303	305	0	0	0
10A	0	0	306	291	0	0	0
11A	0	0	347	306	0	0	0
12P	0	0	411	381	0	0	0
01P	0	0	370	360	0	0	0
02P	0	0	425	447	0	0	0
03P	0	0	502	470	0	0	0
04P	0	0	487	476	0	0	0
05P	0	0	421	427	0	0	0
06P	0	0	325	325	0	0	0
07P	0	0	267	276	0	0	0
08P	0	0	190	187	0	0	0
09P	0	0	143	146	0	0	0
10P	0	0	89	66	0	0	0
11P	0	0	58	46	0	0	0
TOT	0	0	5619	5460	74	0	0

STATE OF CONNECTICUT
DEPARTMENT OF TRANSPORTATION
BUREAU OF POLICY AND PLANNING
PLANNING INVENTORY AND DATA

TRAFFIC RECORDER DATA

TOWN OF STONINGTON	ROUTE 95						DIRECTION S
SB OFF RAMP TO ROUTE 27 (EXIT 90)	SUN	MON	TUE	WED	THU	FRI	SAT
DAY	0	0	0	0	06/09/2011	06/10/2011	0
DATE							
TYPE							
HOUR							
	2011 ADT = 2800		ACF = NA				

12A	0	0	0	0	0	16	0
01A	0	0	0	0	0	19	0
02A	0	0	0	0	0	5	0
03A	0	0	0	0	6	0	0
04A	0	0	0	0	7	0	0
05A	0	0	0	0	43	0	0
06A	0	0	0	0	99	0	0
07A	0	0	0	0	181	0	0
08A	0	0	0	0	215	0	0
09A	0	0	0	0	170	0	0
10A	0	0	0	0	190	0	0
11A	0	0	0	0	202	0	0
12P	0	0	0	0	216	0	0
01P	0	0	0	0	195	0	0
02P	0	0	0	0	190	0	0
03P	0	0	0	0	216	0	0
04P	0	0	0	0	214	0	0
05P	0	0	0	0	224	0	0
06P	0	0	0	0	158	0	0
07P	0	0	0	0	87	0	0
08P	0	0	0	0	74	0	0
09P	0	0	0	0	48	0	0
10P	0	0	0	0	35	0	0
11P	0	0	0	0	20	0	0
TOT	0	0	0	0	2790	40	0

STATE OF CONNECTICUT
DEPARTMENT OF TRANSPORTATION
BUREAU OF POLICY AND PLANNING
PLANNING INVENTORY AND DATA

TRAFFIC RECORDER DATA

TOWN OF STONINGTON	ROUTE 95							DIRECTION S
SB ON RAMP FROM ROUTE 27 (WHITEHALL AVE)	SUN	MON	TUE	WED	THU	FRI	SAT	
DAY	0	05/16/2011	05/17/2011	0	0	0	0	
DATE								
TYPE								
HOUR								
	2011 ADT = 7500		ACF = NA					

12A	0	0	28	0	0	0	0	
01A	0	0	19	0	0	0	0	
02A	0	0	16	0	0	0	0	
03A	0	11	0	0	0	0	0	
04A	0	34	0	0	0	0	0	
05A	0	166	0	0	0	0	0	
06A	0	301	0	0	0	0	0	
07A	0	537	0	0	0	0	0	
08A	0	517	0	0	0	0	0	
09A	0	430	0	0	0	0	0	
10A	0	424	0	0	0	0	0	
11A	0	451	0	0	0	0	0	
12P	0	529	0	0	0	0	0	
01P	0	519	0	0	0	0	0	
02P	0	503	0	0	0	0	0	
03P	0	544	0	0	0	0	0	
04P	0	602	0	0	0	0	0	
05P	0	550	0	0	0	0	0	
06P	0	381	0	0	0	0	0	
07P	0	307	0	0	0	0	0	
08P	0	218	0	0	0	0	0	
09P	0	162	0	0	0	0	0	
10P	0	102	0	0	0	0	0	
11P	0	74	0	0	0	0	0	
TOT	0	7362	63	0	0	0	0	

STATE OF CONNECTICUT
DEPARTMENT OF TRANSPORTATION
BUREAU OF POLICY AND PLANNING
PLANNING INVENTORY AND DATA

TRAFFIC RECORDER DATA

TOWN OF STONINGTON		ROUTE 95						DIRECTION N
NB OFF RAMP TO ROUTE 27 (EXIT 90)		SUN	MON	TUE	WED	THU	FRI	SAT
DAY	DATE	0	05/16/2011	05/17/2011	0	0	0	0
TYPE	HOUR	2011 ADT = 8200		ACF = NA				

12A		0	0	35	0	0	0	0
01A		0	19	0	0	0	0	0
02A		0	22	0	0	0	0	0
03A		0	15	0	0	0	0	0
04A		0	28	0	0	0	0	0
05A		0	81	0	0	0	0	0
06A		0	206	0	0	0	0	0
07A		0	421	0	0	0	0	0
08A		0	591	0	0	0	0	0
09A		0	520	0	0	0	0	0
10A		0	498	0	0	0	0	0
11A		0	530	0	0	0	0	0
12P		0	549	0	0	0	0	0
01P		0	538	0	0	0	0	0
02P		0	560	0	0	0	0	0
03P		0	638	0	0	0	0	0
04P		0	768	0	0	0	0	0
05P		0	805	0	0	0	0	0
06P		0	497	0	0	0	0	0
07P		0	289	0	0	0	0	0
08P		0	236	0	0	0	0	0
09P		0	157	0	0	0	0	0
10P		0	78	0	0	0	0	0
11P		0	63	0	0	0	0	0
TOT		0	8109	35	0	0	0	0

STATE OF CONNECTICUT
DEPARTMENT OF TRANSPORTATION
BUREAU OF POLICY AND PLANNING
PLANNING INVENTORY AND DATA

TRAFFIC RECORDER DATA

TOWN OF STONINGTON		ROUTE 95						DIRECTION N
NB ON RAMP FROM SR 654		SUN	MON	TUE	WED	THU	FRI	SAT
DAY	DATE	0	05/16/2011	05/17/2011	0	0	0	0
TYPE	HOUR	2011 ADT = 2900		ACF = NA				

12A		0	0	16	0	0	0	0
01A		0	19	0	0	0	0	0
02A		0	14	0	0	0	0	0
03A		0	4	0	0	0	0	0
04A		0	12	0	0	0	0	0
05A		0	35	0	0	0	0	0
06A		0	91	0	0	0	0	0
07A		0	132	0	0	0	0	0
08A		0	135	0	0	0	0	0
09A		0	146	0	0	0	0	0
10A		0	151	0	0	0	0	0
11A		0	198	0	0	0	0	0
12P		0	200	0	0	0	0	0
01P		0	220	0	0	0	0	0
02P		0	244	0	0	0	0	0
03P		0	257	0	0	0	0	0
04P		0	278	0	0	0	0	0
05P		0	227	0	0	0	0	0
06P		0	155	0	0	0	0	0
07P		0	106	0	0	0	0	0
08P		0	97	0	0	0	0	0
09P		0	76	0	0	0	0	0
10P		0	47	0	0	0	0	0
11P		0	21	0	0	0	0	0
TOT		0	2865	16	0	0	0	0

STATE OF CONNECTICUT
DEPARTMENT OF TRANSPORTATION
BUREAU OF POLICY AND PLANNING
PLANNING INVENTORY AND DATA

TRAFFIC RECORDER DATA

TOWN OF STONINGTON	ROUTE 95							DIRECTION S
SB OFF RAMP TO TAUGWONK ROAD (EXIT 91)	SUN	MON	TUE	WED	THU	FRI	SAT	
DAY	0	05/16/2011	05/17/2011	0	0	0	0	
DATE								
TYPE								
HOUR								
	2011 ADT = 700		ACF = NA					

12A	0	0	7	0	0	0	0	
01A	0	0	3	0	0	0	0	
02A	0	0	3	0	0	0	0	
03A	0	0	1	0	0	0	0	
04A	0	2	0	0	0	0	0	
05A	0	5	0	0	0	0	0	
06A	0	35	0	0	0	0	0	
07A	0	59	0	0	0	0	0	
08A	0	74	0	0	0	0	0	
09A	0	54	0	0	0	0	0	
10A	0	45	0	0	0	0	0	
11A	0	46	0	0	0	0	0	
12P	0	46	0	0	0	0	0	
01P	0	38	0	0	0	0	0	
02P	0	31	0	0	0	0	0	
03P	0	64	0	0	0	0	0	
04P	0	54	0	0	0	0	0	
05P	0	55	0	0	0	0	0	
06P	0	49	0	0	0	0	0	
07P	0	29	0	0	0	0	0	
08P	0	22	0	0	0	0	0	
09P	0	15	0	0	0	0	0	
10P	0	11	0	0	0	0	0	
11P	0	11	0	0	0	0	0	
TOT	0	745	14	0	0	0	0	

STATE OF CONNECTICUT
 DEPARTMENT OF TRANSPORTATION
 BUREAU OF POLICY AND PLANNING
 PLANNING INVENTORY AND DATA

TRAFFIC RECORDER DATA

TOWN OF STONINGTON	ROUTE 95							DIRECTION S
SB ON RAMP FROM TAUGWONK ROAD	SUN	MON	TUE	WED	THU	FRI	SAT	
DAY	0	05/16/2011	05/17/2011	0	0	0	0	
DATE								
TYPE								
HOUR								
	2011 ADT = 4400		ACF = NA					

12A	0	0	10	0	0	0	0	
01A	0	0	9	0	0	0	0	
02A	0	0	8	0	0	0	0	
03A	0	13	0	0	0	0	0	
04A	0	57	0	0	0	0	0	
05A	0	220	0	0	0	0	0	
06A	0	384	0	0	0	0	0	
07A	0	592	0	0	0	0	0	
08A	0	553	0	0	0	0	0	
09A	0	279	0	0	0	0	0	
10A	0	248	0	0	0	0	0	
11A	0	229	0	0	0	0	0	
12P	0	248	0	0	0	0	0	
01P	0	223	0	0	0	0	0	
02P	0	276	0	0	0	0	0	
03P	0	352	0	0	0	0	0	
04P	0	338	0	0	0	0	0	
05P	0	311	0	0	0	0	0	
06P	0	170	0	0	0	0	0	
07P	0	111	0	0	0	0	0	
08P	0	85	0	0	0	0	0	
09P	0	66	0	0	0	0	0	
10P	0	45	0	0	0	0	0	
11P	0	23	0	0	0	0	0	
TOT	0	4823	27	0	0	0	0	

STATE OF CONNECTICUT
 DEPARTMENT OF TRANSPORTATION
 BUREAU OF POLICY AND PLANNING
 PLANNING INVENTORY AND DATA

TRAFFIC RECORDER DATA

TOWN OF STONINGTON

ROUTE 95

DIRECTION N

NB OFF RAMP TO ROUTE 234 (EXIT 91)

DAY	SUN	MON	TUE	WED	THU	FRI	SAT
DATE	0	05/16/2011	05/17/2011	0	0	0	0
TYPE							
HOUR							

2011 ADT = 4600 ACF = NA

12A	0	0	28	0	0	0	0
01A	0	17	0	0	0	0	0
02A	0	7	0	0	0	0	0
03A	0	4	0	0	0	0	0
04A	0	12	0	0	0	0	0
05A	0	41	0	0	0	0	0
06A	0	140	0	0	0	0	0
07A	0	327	0	0	0	0	0
08A	0	307	0	0	0	0	0
09A	0	212	0	0	0	0	0
10A	0	227	0	0	0	0	0
11A	0	229	0	0	0	0	0
12P	0	268	0	0	0	0	0
01P	0	224	0	0	0	0	0
02P	0	367	0	0	0	0	0
03P	0	492	0	0	0	0	0
04P	0	588	0	0	0	0	0
05P	0	585	0	0	0	0	0
06P	0	372	0	0	0	0	0
07P	0	243	0	0	0	0	0
08P	0	148	0	0	0	0	0
09P	0	140	0	0	0	0	0
10P	0	77	0	0	0	0	0
11P	0	60	0	0	0	0	0
TOT	0	5087	28	0	0	0	0

STATE OF CONNECTICUT
 DEPARTMENT OF TRANSPORTATION
 BUREAU OF POLICY AND PLANNING
 PLANNING INVENTORY AND DATA

TRAFFIC RECORDER DATA

TOWN OF STONINGTON	ROUTE 95							DIRECTION N
NB ON RAMP FROM TAUGWONK ROAD	SUN	MON	TUE	WED	THU	FRI	SAT	
DAY	0	05/16/2011	05/17/2011	0	0	0	0	
DATE								
TYPE								
HOUR								
	2011 ADT = 800		ACF = NA					

12A	0	0	3	0	0	0	0	
01A	0	4	0	0	0	0	0	
02A	0	3	0	0	0	0	0	
03A	0	2	0	0	0	0	0	
04A	0	7	0	0	0	0	0	
05A	0	19	0	0	0	0	0	
06A	0	34	0	0	0	0	0	
07A	0	58	0	0	0	0	0	
08A	0	54	0	0	0	0	0	
09A	0	51	0	0	0	0	0	
10A	0	45	0	0	0	0	0	
11A	0	55	0	0	0	0	0	
12P	0	52	0	0	0	0	0	
01P	0	55	0	0	0	0	0	
02P	0	63	0	0	0	0	0	
03P	0	81	0	0	0	0	0	
04P	0	95	0	0	0	0	0	
05P	0	66	0	0	0	0	0	
06P	0	46	0	0	0	0	0	
07P	0	42	0	0	0	0	0	
08P	0	20	0	0	0	0	0	
09P	0	14	0	0	0	0	0	
10P	0	7	0	0	0	0	0	
11P	0	5	0	0	0	0	0	
TOT	0	878	3	0	0	0	0	

STATE OF CONNECTICUT
 DEPARTMENT OF TRANSPORTATION
 BUREAU OF POLICY AND PLANNING
 PLANNING INVENTORY AND DATA

TRAFFIC RECORDER DATA

TOWN OF STONINGTON	ROUTE 95							DIRECTION S
SB ON RAMP FROM ROUTE 2 (LIBERTY STREET)	SUN	MON	TUE	WED	THU	FRI	SAT	
DAY	0	05/16/2011	05/17/2011	0	0	0	0	
DATE								
TYPE								
HOUR								
	2011 ADT = 6800		ACF = NA					

12A	0	0	50	0	0	0	0	
01A	0	0	16	0	0	0	0	
02A	0	26	0	0	0	0	0	
03A	0	23	0	0	0	0	0	
04A	0	86	0	0	0	0	0	
05A	0	294	0	0	0	0	0	
06A	0	500	0	0	0	0	0	
07A	0	679	0	0	0	0	0	
08A	0	577	0	0	0	0	0	
09A	0	433	0	0	0	0	0	
10A	0	401	0	0	0	0	0	
11A	0	408	0	0	0	0	0	
12P	0	353	0	0	0	0	0	
01P	0	390	0	0	0	0	0	
02P	0	412	0	0	0	0	0	
03P	0	389	0	0	0	0	0	
04P	0	401	0	0	0	0	0	
05P	0	367	0	0	0	0	0	
06P	0	223	0	0	0	0	0	
07P	0	182	0	0	0	0	0	
08P	0	148	0	0	0	0	0	
09P	0	122	0	0	0	0	0	
10P	0	104	0	0	0	0	0	
11P	0	111	0	0	0	0	0	
TOT	0	6629	66	0	0	0	0	

STATE OF CONNECTICUT
DEPARTMENT OF TRANSPORTATION
BUREAU OF POLICY AND PLANNING
PLANNING INVENTORY AND DATA

TRAFFIC RECORDER DATA

TOWN OF STONINGTON	ROUTE 95						DIRECTION N
NB OFF RAMP TO ROUTE 2 (EXIT 92)	SUN	MON	TUE	WED	THU	FRI	SAT
DAY	0	0	0	0	06/09/2011	06/10/2011	0
DATE							
TYPE							
HOUR							
	2011 ADT = 7600		ACF = NA				

12A	0	0	0	0	0	49	0
01A	0	0	0	0	0	41	0
02A	0	0	0	0	29	0	0
03A	0	0	0	0	25	0	0
04A	0	0	0	0	21	0	0
05A	0	0	0	0	72	0	0
06A	0	0	0	0	185	0	0
07A	0	0	0	0	334	0	0
08A	0	0	0	0	420	0	0
09A	0	0	0	0	435	0	0
10A	0	0	0	0	501	0	0
11A	0	0	0	0	465	0	0
12P	0	0	0	0	505	0	0
01P	0	0	0	0	492	0	0
02P	0	0	0	0	573	0	0
03P	0	0	0	0	698	0	0
04P	0	0	0	0	780	0	0
05P	0	0	0	0	728	0	0
06P	0	0	0	0	380	0	0
07P	0	0	0	0	320	0	0
08P	0	0	0	0	239	0	0
09P	0	0	0	0	216	0	0
10P	0	0	0	0	121	0	0
11P	0	0	0	0	124	0	0
TOT	0	0	0	0	7663	90	0

STATE OF CONNECTICUT
 DEPARTMENT OF TRANSPORTATION
 BUREAU OF POLICY AND PLANNING
 PLANNING INVENTORY AND DATA

TRAFFIC RECORDER DATA

TOWN OF STONINGTON	ROUTE 95							DIRECTION S
SB OFF RAMP TO ROUTE 27 (EXIT 90)	SUN	MON	TUE	WED	THU	FRI	SAT	
DAY	0	06/23/2008	06/24/2008	0	0	0	0	
DATE								
TYPE								
HOUR								
	2008 ADT = 3000		ACF = NA					

12A	0	0	9	0	0	0	0	
01A	0	0	11	0	0	0	0	
02A	0	0	13	0	0	0	0	
03A	0	0	16	0	0	0	0	
04A	0	18	0	0	0	0	0	
05A	0	41	0	0	0	0	0	
06A	0	95	0	0	0	0	0	
07A	0	168	0	0	0	0	0	
08A	0	224	0	0	0	0	0	
09A	0	209	0	0	0	0	0	
10A	0	249	0	0	0	0	0	
11A	0	277	0	0	0	0	0	
12P	0	271	0	0	0	0	0	
01P	0	184	0	0	0	0	0	
02P	0	195	0	0	0	0	0	
03P	0	182	0	0	0	0	0	
04P	0	185	0	0	0	0	0	
05P	0	181	0	0	0	0	0	
06P	0	177	0	0	0	0	0	
07P	0	99	0	0	0	0	0	
08P	0	72	0	0	0	0	0	
09P	0	75	0	0	0	0	0	
10P	0	36	0	0	0	0	0	
11P	0	30	0	0	0	0	0	
TOT	0	2968	49	0	0	0	0	

STATE OF CONNECTICUT
DEPARTMENT OF TRANSPORTATION
BUREAU OF POLICY AND PLANNING
PLANNING INVENTORY AND DATA

TRAFFIC RECORDER DATA

TOWN OF STONINGTON	ROUTE 95							DIRECTION S
SB ON RAMP FROM ROUTE 27 (WHITEHALL AVE)	SUN	MON	TUE	WED	THU	FRI	SAT	
DAY	0	06/23/2008	06/24/2008	0	0	0	0	
DATE								
TYPE								
HOUR								
	2008 ADT = 7800		ACF = NA					

12A	0	0	42	0	0	0	0	
01A	0	0	17	0	0	0	0	
02A	0	0	17	0	0	0	0	
03A	0	0	12	0	0	0	0	
04A	0	29	0	0	0	0	0	
05A	0	168	0	0	0	0	0	
06A	0	265	0	0	0	0	0	
07A	0	436	0	0	0	0	0	
08A	0	498	0	0	0	0	0	
09A	0	409	0	0	0	0	0	
10A	0	422	0	0	0	0	0	
11A	0	500	0	0	0	0	0	
12P	0	543	0	0	0	0	0	
01P	0	610	0	0	0	0	0	
02P	0	643	0	0	0	0	0	
03P	0	737	0	0	0	0	0	
04P	0	647	0	0	0	0	0	
05P	0	604	0	0	0	0	0	
06P	0	417	0	0	0	0	0	
07P	0	271	0	0	0	0	0	
08P	0	291	0	0	0	0	0	
09P	0	205	0	0	0	0	0	
10P	0	142	0	0	0	0	0	
11P	0	83	0	0	0	0	0	
TOT	0	7920	88	0	0	0	0	

STATE OF CONNECTICUT
DEPARTMENT OF TRANSPORTATION
BUREAU OF POLICY AND PLANNING
PLANNING INVENTORY AND DATA

TRAFFIC RECORDER DATA

TOWN OF STONINGTON		ROUTE 95						DIRECTION N
NB OFF RAMP TO ROUTE 27 (EXIT 90)		SUN	MON	TUE	WED	THU	FRI	SAT
DAY	DATE	0	06/23/2008	06/24/2008	0	0	0	0
TYPE	HOUR	2008 ADT = 8700		ACF = NA		*****		
12A		0	0	37	0	0	0	0
01A		0	23	0	0	0	0	0
02A		0	15	0	0	0	0	0
03A		0	12	0	0	0	0	0
04A		0	36	0	0	0	0	0
05A		0	87	0	0	0	0	0
06A		0	218	0	0	0	0	0
07A		0	445	0	0	0	0	0
08A		0	631	0	0	0	0	0
09A		0	499	0	0	0	0	0
10A		0	639	0	0	0	0	0
11A		0	665	0	0	0	0	0
12P		0	649	0	0	0	0	0
01P		0	596	0	0	0	0	0
02P		0	611	0	0	0	0	0
03P		0	758	0	0	0	0	0
04P		0	743	0	0	0	0	0
05P		0	754	0	0	0	0	0
06P		0	527	0	0	0	0	0
07P		0	328	0	0	0	0	0
08P		0	275	0	0	0	0	0
09P		0	158	0	0	0	0	0
10P		0	106	0	0	0	0	0
11P		0	67	0	0	0	0	0
TOT		0	8842	37	0	0	0	0

STATE OF CONNECTICUT
 DEPARTMENT OF TRANSPORTATION
 BUREAU OF POLICY AND PLANNING
 PLANNING INVENTORY AND DATA

TRAFFIC RECORDER DATA

TOWN OF STONINGTON		ROUTE 95						DIRECTION N
NB ON RAMP FROM SR 654		SUN	MON	TUE	WED	THU	FRI	SAT
DAY	DATE	0	06/23/2008	06/24/2008	0	0	0	0
TYPE	HOUR	2008 ADT = 2900		ACF = NA				

12A		0	0	13	0	0	0	0
01A		0	10	0	0	0	0	0
02A		0	10	0	0	0	0	0
03A		0	4	0	0	0	0	0
04A		0	16	0	0	0	0	0
05A		0	36	0	0	0	0	0
06A		0	86	0	0	0	0	0
07A		0	105	0	0	0	0	0
08A		0	126	0	0	0	0	0
09A		0	140	0	0	0	0	0
10A		0	149	0	0	0	0	0
11A		0	195	0	0	0	0	0
12P		0	196	0	0	0	0	0
01P		0	245	0	0	0	0	0
02P		0	261	0	0	0	0	0
03P		0	352	0	0	0	0	0
04P		0	270	0	0	0	0	0
05P		0	252	0	0	0	0	0
06P		0	161	0	0	0	0	0
07P		0	109	0	0	0	0	0
08P		0	100	0	0	0	0	0
09P		0	70	0	0	0	0	0
10P		0	43	0	0	0	0	0
11P		0	24	0	0	0	0	0
TOT		0	2960	13	0	0	0	0

STATE OF CONNECTICUT
DEPARTMENT OF TRANSPORTATION
BUREAU OF POLICY AND PLANNING
PLANNING INVENTORY AND DATA

TRAFFIC RECORDER DATA

TOWN OF STONINGTON	ROUTE 95							DIRECTION S
SB OFF RAMP TO TAUGWONK ROAD (EXIT 91)	SUN	MON	TUE	WED	THU	FRI	SAT	
DAY	0	06/23/2008	06/24/2008	0	0	0	0	
DATE								
TYPE								
HOUR								
	2008 ADT = 700		ACF = NA					

12A	0	0	6	0	0	0	0	
01A	0	0	4	0	0	0	0	
02A	0	0	5	0	0	0	0	
03A	0	4	0	0	0	0	0	
04A	0	2	0	0	0	0	0	
05A	0	6	0	0	0	0	0	
06A	0	38	0	0	0	0	0	
07A	0	50	0	0	0	0	0	
08A	0	78	0	0	0	0	0	
09A	0	56	0	0	0	0	0	
10A	0	48	0	0	0	0	0	
11A	0	45	0	0	0	0	0	
12P	0	43	0	0	0	0	0	
01P	0	43	0	0	0	0	0	
02P	0	27	0	0	0	0	0	
03P	0	59	0	0	0	0	0	
04P	0	58	0	0	0	0	0	
05P	0	54	0	0	0	0	0	
06P	0	36	0	0	0	0	0	
07P	0	28	0	0	0	0	0	
08P	0	19	0	0	0	0	0	
09P	0	22	0	0	0	0	0	
10P	0	9	0	0	0	0	0	
11P	0	10	0	0	0	0	0	
TOT	0	735	15	0	0	0	0	

STATE OF CONNECTICUT
 DEPARTMENT OF TRANSPORTATION
 BUREAU OF POLICY AND PLANNING
 PLANNING INVENTORY AND DATA

TRAFFIC RECORDER DATA

TOWN OF STONINGTON	ROUTE 95							DIRECTION S
SB ON RAMP FROM TAUGWONK ROAD	SUN	MON	TUE	WED	THU	FRI	SAT	
DAY	0	06/23/2008	06/24/2008	0	0	0	0	
DATE								
TYPE								
HOUR								
	2008 ADT = 4700		ACF = NA					

12A	0	0	11	0	0	0	0	
01A	0	0	7	0	0	0	0	
02A	0	0	7	0	0	0	0	
03A	0	15	0	0	0	0	0	
04A	0	67	0	0	0	0	0	
05A	0	243	0	0	0	0	0	
06A	0	382	0	0	0	0	0	
07A	0	510	0	0	0	0	0	
08A	0	518	0	0	0	0	0	
09A	0	365	0	0	0	0	0	
10A	0	313	0	0	0	0	0	
11A	0	307	0	0	0	0	0	
12P	0	279	0	0	0	0	0	
01P	0	286	0	0	0	0	0	
02P	0	313	0	0	0	0	0	
03P	0	343	0	0	0	0	0	
04P	0	354	0	0	0	0	0	
05P	0	314	0	0	0	0	0	
06P	0	194	0	0	0	0	0	
07P	0	162	0	0	0	0	0	
08P	0	108	0	0	0	0	0	
09P	0	85	0	0	0	0	0	
10P	0	49	0	0	0	0	0	
11P	0	27	0	0	0	0	0	
TOT	0	5234	25	0	0	0	0	

STATE OF CONNECTICUT
DEPARTMENT OF TRANSPORTATION
BUREAU OF POLICY AND PLANNING
PLANNING INVENTORY AND DATA

TRAFFIC RECORDER DATA

TOWN OF STONINGTON		ROUTE 95						DIRECTION N
NB OFF RAMP TO ROUTE 234 (EXIT 91)		SUN	MON	TUE	WED	THU	FRI	SAT
DAY	DATE	0	06/23/2008	06/24/2008	0	0	0	0
TYPE	HOUR	2008 ADT = 4900		ACF = NA				

12A		0	0	30	0	0	0	0
01A		0	0	16	0	0	0	0
02A		0	9	0	0	0	0	0
03A		0	7	0	0	0	0	0
04A		0	10	0	0	0	0	0
05A		0	47	0	0	0	0	0
06A		0	157	0	0	0	0	0
07A		0	252	0	0	0	0	0
08A		0	342	0	0	0	0	0
09A		0	246	0	0	0	0	0
10A		0	233	0	0	0	0	0
11A		0	278	0	0	0	0	0
12P		0	306	0	0	0	0	0
01P		0	297	0	0	0	0	0
02P		0	425	0	0	0	0	0
03P		0	544	0	0	0	0	0
04P		0	612	0	0	0	0	0
05P		0	608	0	0	0	0	0
06P		0	331	0	0	0	0	0
07P		0	224	0	0	0	0	0
08P		0	179	0	0	0	0	0
09P		0	152	0	0	0	0	0
10P		0	82	0	0	0	0	0
11P		0	71	0	0	0	0	0
TOT		0	5412	46	0	0	0	0

STATE OF CONNECTICUT
 DEPARTMENT OF TRANSPORTATION
 BUREAU OF POLICY AND PLANNING
 PLANNING INVENTORY AND DATA

TRAFFIC RECORDER DATA

TOWN OF STONINGTON	ROUTE 95							DIRECTION N
NB ON RAMP FROM TAUGWONK ROAD	SUN	MON	TUE	WED	THU	FRI	SAT	
DAY	0	06/23/2008	06/24/2008	0	0	0	0	
DATE								
TYPE								
HOUR								
	2008 ADT = 700		ACF = NA					

12A	0	0	2	0	0	0	0	
01A	0	0	3	0	0	0	0	
02A	0	1	0	0	0	0	0	
03A	0	2	0	0	0	0	0	
04A	0	4	0	0	0	0	0	
05A	0	18	0	0	0	0	0	
06A	0	32	0	0	0	0	0	
07A	0	55	0	0	0	0	0	
08A	0	52	0	0	0	0	0	
09A	0	44	0	0	0	0	0	
10A	0	42	0	0	0	0	0	
11A	0	46	0	0	0	0	0	
12P	0	49	0	0	0	0	0	
01P	0	49	0	0	0	0	0	
02P	0	48	0	0	0	0	0	
03P	0	69	0	0	0	0	0	
04P	0	64	0	0	0	0	0	
05P	0	43	0	0	0	0	0	
06P	0	38	0	0	0	0	0	
07P	0	38	0	0	0	0	0	
08P	0	22	0	0	0	0	0	
09P	0	16	0	0	0	0	0	
10P	0	8	0	0	0	0	0	
11P	0	5	0	0	0	0	0	
TOT	0	745	5	0	0	0	0	

STATE OF CONNECTICUT
 DEPARTMENT OF TRANSPORTATION
 BUREAU OF POLICY AND PLANNING
 PLANNING INVENTORY AND DATA

TRAFFIC RECORDER DATA

TOWN OF STONINGTON	ROUTE 95							DIRECTION S
SB ON RAMP FROM ROUTE 2 (LIBERTY STREET)	SUN	MON	TUE	WED	THU	FRI	SAT	
DAY	0	06/23/2008	06/24/2008	0	0	0	0	
DATE								
TYPE								
HOUR								
	2008 ADT = 7300		ACF = NA					

12A	0	0	53	0	0	0	0	
01A	0	0	36	0	0	0	0	
02A	0	0	24	0	0	0	0	
03A	0	50	0	0	0	0	0	
04A	0	103	0	0	0	0	0	
05A	0	328	0	0	0	0	0	
06A	0	546	0	0	0	0	0	
07A	0	608	0	0	0	0	0	
08A	0	597	0	0	0	0	0	
09A	0	467	0	0	0	0	0	
10A	0	462	0	0	0	0	0	
11A	0	494	0	0	0	0	0	
12P	0	437	0	0	0	0	0	
01P	0	456	0	0	0	0	0	
02P	0	434	0	0	0	0	0	
03P	0	444	0	0	0	0	0	
04P	0	431	0	0	0	0	0	
05P	0	449	0	0	0	0	0	
06P	0	285	0	0	0	0	0	
07P	0	220	0	0	0	0	0	
08P	0	172	0	0	0	0	0	
09P	0	177	0	0	0	0	0	
10P	0	107	0	0	0	0	0	
11P	0	77	0	0	0	0	0	
TOT	0	7344	113	0	0	0	0	

STATE OF CONNECTICUT
 DEPARTMENT OF TRANSPORTATION
 BUREAU OF POLICY AND PLANNING
 PLANNING INVENTORY AND DATA

TRAFFIC RECORDER DATA

TOWN OF STONINGTON		ROUTE 95						DIRECTION N
NB OFF RAMP TO ROUTE 2 (EXIT 92)		SUN	MON	TUE	WED	THU	FRI	SAT
DAY	DATE	0	06/23/2008	06/24/2008	0	0	0	0
TYPE	HOUR	2008 ADT = 6500		ACF = NA				

12A		0	0	46	0	0	0	0
01A		0	0	29	0	0	0	0
02A		0	31	0	0	0	0	0
03A		0	26	0	0	0	0	0
04A		0	32	0	0	0	0	0
05A		0	79	0	0	0	0	0
06A		0	186	0	0	0	0	0
07A		0	285	0	0	0	0	0
08A		0	329	0	0	0	0	0
09A		0	297	0	0	0	0	0
10A		0	352	0	0	0	0	0
11A		0	408	0	0	0	0	0
12P		0	401	0	0	0	0	0
01P		0	433	0	0	0	0	0
02P		0	495	0	0	0	0	0
03P		0	596	0	0	0	0	0
04P		0	704	0	0	0	0	0
05P		0	618	0	0	0	0	0
06P		0	365	0	0	0	0	0
07P		0	289	0	0	0	0	0
08P		0	202	0	0	0	0	0
09P		0	200	0	0	0	0	0
10P		0	140	0	0	0	0	0
11P		0	98	0	0	0	0	0
TOT		0	6566	75	0	0	0	0

STATE OF CONNECTICUT
DEPARTMENT OF TRANSPORTATION
BUREAU OF POLICY AND PLANNING
PLANNING INVENTORY AND DATA

TRAFFIC RECORDER DATA

TOWN OF NORTH STONINGTON		ROUTE 95						DIRECTION S
SB OFF RAMP TO ROUTE 49 & SR 617 (EXIT 92)		SUN	MON	TUE	WED	THU	FRI	SAT
DAY	DATE	0	05/19/2014	05/20/2014	05/21/2014	0	0	0
TYPE	HOUR	2014 ADT = 3200		ACF = NA				

12A		0	0	31	38	0	0	0
01A		0	0	19	32	0	0	0
02A		0	0	17	17	0	0	0
03A		0	0	26	19	0	0	0
04A		0	0	23	27	0	0	0
05A		0	62	71	0	0	0	0
06A		0	174	166	0	0	0	0
07A		0	257	246	0	0	0	0
08A		0	219	240	0	0	0	0
09A		0	190	181	0	0	0	0
10A		0	183	197	0	0	0	0
11A		0	185	179	0	0	0	0
12P		0	189	184	0	0	0	0
01P		0	151	198	0	0	0	0
02P		0	221	203	0	0	0	0
03P		0	236	247	0	0	0	0
04P		0	253	279	0	0	0	0
05P		0	284	293	0	0	0	0
06P		0	232	234	0	0	0	0
07P		0	138	169	0	0	0	0
08P		0	103	121	0	0	0	0
09P		0	85	118	0	0	0	0
10P		0	70	76	0	0	0	0
11P		0	58	55	0	0	0	0
TOT		0	3290	3573	133	0	0	0

STATE OF CONNECTICUT
 DEPARTMENT OF TRANSPORTATION
 BUREAU OF POLICY AND PLANNING
 PLANNING INVENTORY AND DATA

TRAFFIC RECORDER DATA

TOWN OF NORTH STONINGTON

ROUTE 95

DIRECTION N

NB ON RAMP FROM ROUTE 49

DAY	SUN	MON	TUE	WED	THU	FRI	SAT
DATE	0	05/19/2014	05/20/2014	05/21/2014	0	0	0
TYPE							
HOUR							

2014 ADT = 3800 ACF = NA

12A	0	0	66	80	0	0	0
01A	0	0	55	70	0	0	0
02A	0	0	36	59	0	0	0
03A	0	0	32	30	0	0	0
04A	0	0	64	66	0	0	0
05A	0	100	85	0	0	0	0
06A	0	182	200	0	0	0	0
07A	0	233	207	0	0	0	0
08A	0	225	199	0	0	0	0
09A	0	201	182	0	0	0	0
10A	0	209	192	0	0	0	0
11A	0	225	182	0	0	0	0
12P	0	256	221	0	0	0	0
01P	0	231	232	0	0	0	0
02P	0	296	235	0	0	0	0
03P	0	332	343	0	0	0	0
04P	0	323	348	0	0	0	0
05P	0	303	330	0	0	0	0
06P	0	204	219	0	0	0	0
07P	0	152	155	0	0	0	0
08P	0	132	177	0	0	0	0
09P	0	107	111	0	0	0	0
10P	0	106	94	0	0	0	0
11P	0	77	130	0	0	0	0
TOT	0	3894	4095	305	0	0	0

STATE OF CONNECTICUT
DEPARTMENT OF TRANSPORTATION
BUREAU OF POLICY AND PLANNING
PLANNING INVENTORY AND DATA

TRAFFIC RECORDER DATA

TOWN OF NORTH STONINGTON	ROUTE 95						DIRECTION S
SB ON RAMP FROM ROUTE 216(CLARKS FALLS RD)	SUN	MON	TUE	WED	THU	FRI	SAT
DAY	0	05/19/2014	05/20/2014	05/21/2014	0	0	0
DATE							
TYPE							
HOUR							
	2014 ADT = 1900	ACF = NA					

12A	0	0	25	17	0	0	0
01A	0	0	26	25	0	0	0
02A	0	0	30	19	0	0	0
03A	0	0	21	45	0	0	0
04A	0	0	62	75	0	0	0
05A	0	102	108	0	0	0	0
06A	0	156	147	0	0	0	0
07A	0	173	155	0	0	0	0
08A	0	141	146	0	0	0	0
09A	0	115	127	0	0	0	0
10A	0	106	171	0	0	0	0
11A	0	105	118	0	0	0	0
12P	0	110	125	0	0	0	0
01P	0	99	120	0	0	0	0
02P	0	102	106	0	0	0	0
03P	0	115	114	0	0	0	0
04P	0	115	114	0	0	0	0
05P	0	129	134	0	0	0	0
06P	0	88	68	0	0	0	0
07P	0	50	53	0	0	0	0
08P	0	46	49	0	0	0	0
09P	0	48	65	0	0	0	0
10P	0	52	53	0	0	0	0
11P	0	31	21	0	0	0	0
TOT	0	1883	2158	181	0	0	0

STATE OF CONNECTICUT
DEPARTMENT OF TRANSPORTATION
BUREAU OF POLICY AND PLANNING
PLANNING INVENTORY AND DATA

TRAFFIC RECORDER DATA

TOWN OF NORTH STONINGTON		ROUTE 95						DIRECTION S
SB OFF RAMP TO ROUTE 216 (EXIT 93)		SUN	MON	TUE	WED	THU	FRI	SAT
DAY	DATE	0	05/19/2014	05/20/2014	05/21/2014	0	0	0
TYPE	HOUR	2014 ADT = 3400		ACF = NA				

12A		0	0	40	44	0	0	0
01A		0	0	30	35	0	0	0
02A		0	0	23	25	0	0	0
03A		0	0	30	43	0	0	0
04A		0	0	47	31	0	0	0
05A		0	78	63	0	0	0	0
06A		0	166	168	0	0	0	0
07A		0	206	206	0	0	0	0
08A		0	181	185	0	0	0	0
09A		0	215	212	0	0	0	0
10A		0	271	271	0	0	0	0
11A		0	232	243	0	0	0	0
12P		0	261	250	0	0	0	0
01P		0	202	220	0	0	0	0
02P		0	211	208	0	0	0	0
03P		0	247	250	0	0	0	0
04P		0	240	254	0	0	0	0
05P		0	245	248	0	0	0	0
06P		0	218	210	0	0	0	0
07P		0	148	130	0	0	0	0
08P		0	166	147	0	0	0	0
09P		0	104	101	0	0	0	0
10P		0	70	74	0	0	0	0
11P		0	58	63	0	0	0	0
TOT		0	3519	3673	178	0	0	0

STATE OF CONNECTICUT
DEPARTMENT OF TRANSPORTATION
BUREAU OF POLICY AND PLANNING
PLANNING INVENTORY AND DATA

TRAFFIC RECORDER DATA

TOWN OF NORTH STONINGTON		ROUTE 95						DIRECTION N
NB OFF RAMP TO ROUTE 216 (EXIT 93)		SUN	MON	TUE	WED	THU	FRI	SAT
DAY	DATE	0	0	05/20/2014	05/21/2014	05/22/2014	0	0
TYPE	HOUR	2014 ADT = 1700		ACF = NA				

12A		0	0	0	48	39	0	0
01A		0	0	0	29	31	0	0
02A		0	0	0	31	25	0	0
03A		0	0	0	29	32	0	0
04A		0	0	0	26	26	0	0
05A		0	0	31	34	34	0	0
06A		0	0	62	57	0	0	0
07A		0	0	81	78	0	0	0
08A		0	0	99	94	0	0	0
09A		0	0	91	95	0	0	0
10A		0	0	94	76	0	0	0
11A		0	0	103	98	0	0	0
12P		0	0	97	101	0	0	0
01P		0	0	116	113	0	0	0
02P		0	0	128	130	0	0	0
03P		0	0	147	153	0	0	0
04P		0	0	142	148	0	0	0
05P		0	0	127	131	0	0	0
06P		0	0	97	96	0	0	0
07P		0	0	60	59	0	0	0
08P		0	0	69	70	0	0	0
09P		0	0	51	55	0	0	0
10P		0	0	43	46	0	0	0
11P		0	0	51	60	0	0	0
TOT		0	0	1689	1857	187	0	0

STATE OF CONNECTICUT
DEPARTMENT OF TRANSPORTATION
BUREAU OF POLICY AND PLANNING
PLANNING INVENTORY AND DATA

TRAFFIC RECORDER DATA

TOWN OF NORTH STONINGTON		ROUTE 95						DIRECTION N
NB ON RAMP FROM ROUTE 216		SUN	MON	TUE	WED	THU	FRI	SAT
DAY	DATE	0	05/19/2014	05/20/2014	05/21/2014	0	0	0
TYPE	HOUR	2014 ADT = 2800		ACF = NA				

12A		0	0	78	77	0	0	0
01A		0	0	59	64	0	0	0
02A		0	0	45	36	0	0	0
03A		0	0	32	35	0	0	0
04A		0	0	59	57	0	0	0
05A		0	88	109	0	0	0	0
06A		0	130	123	0	0	0	0
07A		0	157	168	0	0	0	0
08A		0	144	148	0	0	0	0
09A		0	104	93	0	0	0	0
10A		0	113	110	0	0	0	0
11A		0	143	148	0	0	0	0
12P		0	166	168	0	0	0	0
01P		0	158	159	0	0	0	0
02P		0	183	185	0	0	0	0
03P		0	188	192	0	0	0	0
04P		0	217	223	0	0	0	0
05P		0	199	189	0	0	0	0
06P		0	194	195	0	0	0	0
07P		0	114	118	0	0	0	0
08P		0	125	131	0	0	0	0
09P		0	113	112	0	0	0	0
10P		0	116	104	0	0	0	0
11P		0	105	103	0	0	0	0
TOT		0	2757	3051	269	0	0	0

STATE OF CONNECTICUT
 DEPARTMENT OF TRANSPORTATION
 BUREAU OF POLICY AND PLANNING
 PLANNING INVENTORY AND DATA

TRAFFIC RECORDER DATA

TOWN OF NORTH STONINGTON	ROUTE 95						DIRECTION S
SB OFF RAMP TO ROUTE 49 & SR 617 (EXIT 92)	SUN	MON	TUE	WED	THU	FRI	SAT
DAY	0	0	0	0	06/09/2011	06/10/2011	0
DATE							
TYPE							
HOUR							
	2011 ADT = 2700		ACF = NA				

12A	0	0	0	0	0	26	0
01A	0	0	0	0	0	15	0
02A	0	0	0	0	0	10	0
03A	0	0	0	0	11	0	0
04A	0	0	0	0	9	0	0
05A	0	0	0	0	40	0	0
06A	0	0	0	0	117	0	0
07A	0	0	0	0	169	0	0
08A	0	0	0	0	181	0	0
09A	0	0	0	0	188	0	0
10A	0	0	0	0	167	0	0
11A	0	0	0	0	177	0	0
12P	0	0	0	0	201	0	0
01P	0	0	0	0	158	0	0
02P	0	0	0	0	212	0	0
03P	0	0	0	0	224	0	0
04P	0	0	0	0	227	0	0
05P	0	0	0	0	235	0	0
06P	0	0	0	0	222	0	0
07P	0	0	0	0	128	0	0
08P	0	0	0	0	100	0	0
09P	0	0	0	0	67	0	0
10P	0	0	0	0	59	0	0
11P	0	0	0	0	39	0	0
TOT	0	0	0	0	2931	51	0

STATE OF CONNECTICUT
 DEPARTMENT OF TRANSPORTATION
 BUREAU OF POLICY AND PLANNING
 PLANNING INVENTORY AND DATA

TRAFFIC RECORDER DATA

TOWN OF NORTH STONINGTON

ROUTE 95

DIRECTION N

NB ON RAMP FROM ROUTE 49

DAY	SUN	MON	TUE	WED	THU	FRI	SAT
DATE	0	05/16/2011	05/17/2011	0	0	0	0
TYPE							
HOUR							

2011 ADT = 3000 ACF = NA

12A	0	0	46	0	0	0	0
01A	0	73	53	0	0	0	0
02A	0	64	0	0	0	0	0
03A	0	54	0	0	0	0	0
04A	0	57	0	0	0	0	0
05A	0	89	0	0	0	0	0
06A	0	125	0	0	0	0	0
07A	0	172	0	0	0	0	0
08A	0	144	0	0	0	0	0
09A	0	143	0	0	0	0	0
10A	0	124	0	0	0	0	0
11A	0	132	0	0	0	0	0
12P	0	179	0	0	0	0	0
01P	0	205	0	0	0	0	0
02P	0	196	0	0	0	0	0
03P	0	244	0	0	0	0	0
04P	0	275	0	0	0	0	0
05P	0	261	0	0	0	0	0
06P	0	183	0	0	0	0	0
07P	0	133	0	0	0	0	0
08P	0	103	0	0	0	0	0
09P	0	115	0	0	0	0	0
10P	0	90	0	0	0	0	0
11P	0	86	0	0	0	0	0
TOT	0	3247	99	0	0	0	0

STATE OF CONNECTICUT
DEPARTMENT OF TRANSPORTATION
BUREAU OF POLICY AND PLANNING
PLANNING INVENTORY AND DATA

TRAFFIC RECORDER DATA

TOWN OF NORTH STONINGTON	ROUTE 95						DIRECTION S	
SB ON RAMP FROM ROUTE 216(CLARKS FALLS RD)	SUN	MON	TUE	WED	THU	FRI	SAT	
DAY	0	05/16/2011	05/17/2011	05/18/2011	05/19/2011	0	0	
DATE								
TYPE								
HOUR								
	2011 ADT = 1500	ACF = NA						

12A	0	0	22	19	23	0	0	
01A	0	0	17	18	21	0	0	
02A	0	13	21	11	4	0	0	
03A	0	9	18	16	0	0	0	
04A	0	45	41	31	0	0	0	
05A	0	78	88	79	0	0	0	
06A	0	134	140	145	0	0	0	
07A	0	144	142	149	0	0	0	
08A	0	131	134	122	0	0	0	
09A	0	87	95	89	0	0	0	
10A	0	82	95	89	0	0	0	
11A	0	99	82	77	0	0	0	
12P	0	71	82	81	0	0	0	
01P	0	91	75	89	0	0	0	
02P	0	108	95	82	0	0	0	
03P	0	82	89	95	0	0	0	
04P	0	89	85	110	0	0	0	
05P	0	84	87	97	0	0	0	
06P	0	69	64	81	0	0	0	
07P	0	54	35	57	0	0	0	
08P	0	40	51	57	0	0	0	
09P	0	35	42	50	0	0	0	
10P	0	35	37	33	0	0	0	
11P	0	27	18	24	0	0	0	
TOT	0	1607	1655	1701	48	0	0	

STATE OF CONNECTICUT
DEPARTMENT OF TRANSPORTATION
BUREAU OF POLICY AND PLANNING
PLANNING INVENTORY AND DATA

TRAFFIC RECORDER DATA

TOWN OF NORTH STONINGTON	ROUTE 95						DIRECTION S
SB OFF RAMP TO ROUTE 216 (EXIT 93)	SUN	MON	TUE	WED	THU	FRI	SAT
DAY	0	05/16/2011	05/17/2011	05/18/2011	0	0	0
DATE							
TYPE							
HOUR							
	2011 ADT = 3100		ACF = NA				

12A	0	0	37	37	0	0	0
01A	0	0	44	41	0	0	0
02A	0	23	25	0	0	0	0
03A	0	31	37	0	0	0	0
04A	0	44	39	0	0	0	0
05A	0	67	41	0	0	0	0
06A	0	127	112	0	0	0	0
07A	0	162	190	0	0	0	0
08A	0	169	197	0	0	0	0
09A	0	241	222	0	0	0	0
10A	0	235	239	0	0	0	0
11A	0	228	223	0	0	0	0
12P	0	202	234	0	0	0	0
01P	0	185	217	0	0	0	0
02P	0	219	260	0	0	0	0
03P	0	232	268	0	0	0	0
04P	0	211	262	0	0	0	0
05P	0	232	287	0	0	0	0
06P	0	196	251	0	0	0	0
07P	0	132	141	0	0	0	0
08P	0	79	111	0	0	0	0
09P	0	92	77	0	0	0	0
10P	0	75	70	0	0	0	0
11P	0	56	67	0	0	0	0
TOT	0	3238	3651	78	0	0	0

STATE OF CONNECTICUT
DEPARTMENT OF TRANSPORTATION
BUREAU OF POLICY AND PLANNING
PLANNING INVENTORY AND DATA

TRAFFIC RECORDER DATA

TOWN OF NORTH STONINGTON		ROUTE 95						DIRECTION N
NB OFF RAMP TO ROUTE 216 (EXIT 93)		SUN	MON	TUE	WED	THU	FRI	SAT
DAY	DATE	0	05/16/2011	05/17/2011	05/18/2011	05/19/2011	0	0
TYPE	HOUR	2011 ADT = 1300		ACF = NA				

12A		0	0	23	29	18	0	0
01A		0	0	10	8	22	0	0
02A		0	15	20	9	0	0	0
03A		0	3	11	11	0	0	0
04A		0	11	19	9	0	0	0
05A		0	40	38	41	0	0	0
06A		0	43	42	43	0	0	0
07A		0	81	53	63	0	0	0
08A		0	76	66	59	0	0	0
09A		0	46	69	62	0	0	0
10A		0	66	54	61	0	0	0
11A		0	70	49	89	0	0	0
12P		0	93	76	87	0	0	0
01P		0	75	96	86	0	0	0
02P		0	98	110	106	0	0	0
03P		0	127	115	137	0	0	0
04P		0	166	155	145	0	0	0
05P		0	124	145	150	0	0	0
06P		0	89	112	106	0	0	0
07P		0	47	62	49	0	0	0
08P		0	54	59	64	0	0	0
09P		0	51	41	53	0	0	0
10P		0	34	23	38	0	0	0
11P		0	27	32	25	0	0	0
TOT		0	1436	1480	1530	40	0	0

STATE OF CONNECTICUT
DEPARTMENT OF TRANSPORTATION
BUREAU OF POLICY AND PLANNING
PLANNING INVENTORY AND DATA

TRAFFIC RECORDER DATA

TOWN OF NORTH STONINGTON

ROUTE 95

DIRECTION N

NB ON RAMP FROM ROUTE 216

DAY	SUN	MON	TUE	WED	THU	FRI	SAT
DATE	0	05/16/2011	05/17/2011	05/18/2011	05/19/2011	0	0
TYPE							
HOUR							

2011 ADT = 2400 ACF = NA

12A	0	0	0	71	87	0	0
01A	0	0	0	64	68	0	0
02A	0	52	44	36	0	0	0
03A	0	37	55	31	0	0	0
04A	0	63	59	40	0	0	0
05A	0	70	84	69	0	0	0
06A	0	99	118	107	0	0	0
07A	0	140	107	108	0	0	0
08A	0	121	125	123	0	0	0
09A	0	89	117	91	0	0	0
10A	0	109	98	99	0	0	0
11A	0	110	83	122	0	0	0
12P	0	150	129	129	0	0	0
01P	0	190	143	129	0	0	0
02P	0	158	168	161	0	0	0
03P	0	166	192	223	0	0	0
04P	0	201	213	243	0	0	0
05P	0	190	210	222	0	0	0
06P	0	156	142	177	0	0	0
07P	0	115	107	162	0	0	0
08P	0	123	129	160	0	0	0
09P	0	93	102	119	0	0	0
10P	0	2	77	102	0	0	0
11P	0	0	102	129	0	0	0
TOT	0	2434	2604	2917	155	0	0

STATE OF CONNECTICUT
DEPARTMENT OF TRANSPORTATION
BUREAU OF POLICY AND PLANNING
PLANNING INVENTORY AND DATA

TRAFFIC RECORDER DATA

TOWN OF NORTH STONINGTON

ROUTE 95

DIRECTION N

AT RHODE ISLAND STATE LINE

DAY	SUN	MON	TUE	WED	THU	FRI	SAT
DATE	0	0	0	0	05/12/2011	05/13/2011	0
TYPE							
HOUR							

2011 ADT = 18200

ACF = 0.88

12A	0	0	0	0	0	413	0
01A	0	0	0	0	340	325	0
02A	0	0	0	0	293	323	0
03A	0	0	0	0	316	330	0
04A	0	0	0	0	385	436	0
05A	0	0	0	0	594	524	0
06A	0	0	0	0	931	0	0
07A	0	0	0	0	1048	0	0
08A	0	0	0	0	1020	0	0
09A	0	0	0	0	875	0	0
10A	0	0	0	0	1021	0	0
11A	0	0	0	0	972	0	0
12P	0	0	0	0	1259	0	0
01P	0	0	0	0	1196	0	0
02P	0	0	0	0	1328	0	0
03P	0	0	0	0	1983	0	0
04P	0	0	0	0	1561	0	0
05P	0	0	0	0	1740	0	0
06P	0	0	0	0	1045	0	0
07P	0	0	0	0	849	0	0
08P	0	0	0	0	802	0	0
09P	0	0	0	0	827	0	0
10P	0	0	0	0	659	0	0
11P	0	0	0	0	595	0	0
TOT	0	0	0	0	21639	2351	0

STATE OF CONNECTICUT
DEPARTMENT OF TRANSPORTATION
BUREAU OF POLICY AND PLANNING
PLANNING INVENTORY AND DATA

TRAFFIC RECORDER DATA

TOWN OF NORTH STONINGTON		ROUTE 95						DIRECTION S
AT RHODE ISLAND STATE LINE		SUN	MON	TUE	WED	THU	FRI	SAT
DAY	DATE	0	0	05/10/2011	05/11/2011	05/12/2011	05/13/2011	0
TYPE	HOUR	2011 ADT = 18400		ACF = 0.88		*****		
12A		0	0	0	341	340	320	0
01A		0	0	0	286	280	221	0
02A		0	0	0	229	221	230	0
03A		0	0	0	299	289	276	0
04A		0	0	376	388	378	0	0
05A		0	0	640	654	648	0	0
06A		0	0	1019	1004	1008	0	0
07A		0	0	1213	1214	1202	0	0
08A		0	0	1200	1215	1213	0	0
09A		0	0	1345	1323	1336	0	0
10A		0	0	1351	1354	1362	0	0
11A		0	0	1297	1285	1286	0	0
12P		0	0	1350	1356	1341	0	0
01P		0	0	1362	1363	1351	0	0
02P		0	0	1329	1338	1337	0	0
03P		0	0	1426	1414	1418	0	0
04P		0	0	1423	1443	1437	0	0
05P		0	0	1446	1433	1437	0	0
06P		0	0	1193	1187	1180	0	0
07P		0	0	835	848	838	0	0
08P		0	0	730	754	748	0	0
09P		0	0	592	619	611	0	0
10P		0	0	499	511	519	0	0
11P		0	0	383	397	394	0	0
TOT		0	0	21009	22255	22174	1047	0

STATE OF CONNECTICUT
DEPARTMENT OF TRANSPORTATION
BUREAU OF POLICY AND PLANNING
PLANNING INVENTORY AND DATA

TRAFFIC RECORDER DATA

TOWN OF NORTH STONINGTON		ROUTE 95						DIRECTION S
SB OFF RAMP TO ROUTE 49 & SR 617 (EXIT 92)		SUN	MON	TUE	WED	THU	FRI	SAT
DAY	DATE	0	06/23/2008	06/24/2008	0	0	0	0
TYPE	HOUR	2008 ADT = 3000		ACF = NA				

12A		0	0	37	0	0	0	0
01A		0	0	38	0	0	0	0
02A		0	0	25	0	0	0	0
03A		0	19	0	0	0	0	0
04A		0	17	0	0	0	0	0
05A		0	62	0	0	0	0	0
06A		0	186	0	0	0	0	0
07A		0	197	0	0	0	0	0
08A		0	191	0	0	0	0	0
09A		0	201	0	0	0	0	0
10A		0	183	0	0	0	0	0
11A		0	208	0	0	0	0	0
12P		0	193	0	0	0	0	0
01P		0	203	0	0	0	0	0
02P		0	200	0	0	0	0	0
03P		0	221	0	0	0	0	0
04P		0	227	0	0	0	0	0
05P		0	217	0	0	0	0	0
06P		0	202	0	0	0	0	0
07P		0	138	0	0	0	0	0
08P		0	88	0	0	0	0	0
09P		0	94	0	0	0	0	0
10P		0	66	0	0	0	0	0
11P		0	66	0	0	0	0	0
TOT		0	3179	100	0	0	0	0

STATE OF CONNECTICUT
DEPARTMENT OF TRANSPORTATION
BUREAU OF POLICY AND PLANNING
PLANNING INVENTORY AND DATA

TRAFFIC RECORDER DATA

TOWN OF NORTH STONINGTON

ROUTE 95

DIRECTION N

NB ON RAMP FROM ROUTE 49

DAY	SUN	MON	TUE	WED	THU	FRI	SAT
DATE	0	06/23/2008	06/24/2008	0	0	0	0
TYPE							
HOUR							

2008 ADT = 3000 ACF = NA

12A	0	0	110	0	0	0	0
01A	0	0	86	0	0	0	0
02A	0	72	0	0	0	0	0
03A	0	54	0	0	0	0	0
04A	0	69	0	0	0	0	0
05A	0	83	0	0	0	0	0
06A	0	111	0	0	0	0	0
07A	0	131	0	0	0	0	0
08A	0	150	0	0	0	0	0
09A	0	140	0	0	0	0	0
10A	0	131	0	0	0	0	0
11A	0	137	0	0	0	0	0
12P	0	184	0	0	0	0	0
01P	0	208	0	0	0	0	0
02P	0	194	0	0	0	0	0
03P	0	240	0	0	0	0	0
04P	0	269	0	0	0	0	0
05P	0	266	0	0	0	0	0
06P	0	160	0	0	0	0	0
07P	0	108	0	0	0	0	0
08P	0	109	0	0	0	0	0
09P	0	108	0	0	0	0	0
10P	0	101	0	0	0	0	0
11P	0	100	0	0	0	0	0
TOT	0	3125	196	0	0	0	0

STATE OF CONNECTICUT
 DEPARTMENT OF TRANSPORTATION
 BUREAU OF POLICY AND PLANNING
 PLANNING INVENTORY AND DATA

TRAFFIC RECORDER DATA

TOWN OF NORTH STONINGTON	ROUTE 95						DIRECTION S
SB ON RAMP FROM ROUTE 216(CLARKS FALLS RD)	SUN	MON	TUE	WED	THU	FRI	SAT
DAY	0	06/23/2008	06/24/2008	06/25/2008	0	0	0
DATE							
TYPE							
HOUR							
	2008 ADT = 1600	ACF = NA					

12A	0	0	13	17	0	0	0
01A	0	0	12	11	0	0	0
02A	0	0	20	17	0	0	0
03A	0	8	17	0	0	0	0
04A	0	32	35	0	0	0	0
05A	0	108	101	0	0	0	0
06A	0	144	148	0	0	0	0
07A	0	151	162	0	0	0	0
08A	0	138	126	0	0	0	0
09A	0	82	97	0	0	0	0
10A	0	100	109	0	0	0	0
11A	0	93	87	0	0	0	0
12P	0	102	101	0	0	0	0
01P	0	115	104	0	0	0	0
02P	0	95	102	0	0	0	0
03P	0	99	78	0	0	0	0
04P	0	71	94	0	0	0	0
05P	0	87	104	0	0	0	0
06P	0	79	72	0	0	0	0
07P	0	69	51	0	0	0	0
08P	0	41	39	0	0	0	0
09P	0	37	41	0	0	0	0
10P	0	26	38	0	0	0	0
11P	0	18	22	0	0	0	0
TOT	0	1695	1773	45	0	0	0

STATE OF CONNECTICUT
DEPARTMENT OF TRANSPORTATION
BUREAU OF POLICY AND PLANNING
PLANNING INVENTORY AND DATA

TRAFFIC RECORDER DATA

TOWN OF NORTH STONINGTON		ROUTE 95						DIRECTION S
SB OFF RAMP TO ROUTE 216 (EXIT 93)		SUN	MON	TUE	WED	THU	FRI	SAT
DAY	DATE	0	06/23/2008	06/24/2008	06/25/2008	0	0	0
TYPE	HOUR	2008 ADT = 3400		ACF = NA				

12A		0	0	48	52	0	0	0
01A		0	0	26	29	0	0	0
02A		0	0	20	34	0	0	0
03A		0	30	28	0	0	0	0
04A		0	40	35	0	0	0	0
05A		0	85	95	0	0	0	0
06A		0	159	157	0	0	0	0
07A		0	208	213	0	0	0	0
08A		0	188	187	0	0	0	0
09A		0	219	219	0	0	0	0
10A		0	252	275	0	0	0	0
11A		0	227	235	0	0	0	0
12P		0	252	261	0	0	0	0
01P		0	224	234	0	0	0	0
02P		0	210	213	0	0	0	0
03P		0	249	255	0	0	0	0
04P		0	242	233	0	0	0	0
05P		0	240	246	0	0	0	0
06P		0	227	222	0	0	0	0
07P		0	152	160	0	0	0	0
08P		0	153	156	0	0	0	0
09P		0	104	111	0	0	0	0
10P		0	74	76	0	0	0	0
11P		0	54	64	0	0	0	0
TOT		0	3589	3769	115	0	0	0

STATE OF CONNECTICUT
DEPARTMENT OF TRANSPORTATION
BUREAU OF POLICY AND PLANNING
PLANNING INVENTORY AND DATA

TRAFFIC RECORDER DATA

TOWN OF NORTH STONINGTON		ROUTE 95						DIRECTION N
NB OFF RAMP TO ROUTE 216 (EXIT 93)		SUN	MON	TUE	WED	THU	FRI	SAT
DAY	DATE	0	07/07/2008	07/08/2008	07/09/2008	0	0	0
TYPE	HOUR	2008 ADT = 1400		ACF = NA				

12A		0	0	23	22	0	0	0
01A		0	0	21	15	0	0	0
02A		0	25	13	0	0	0	0
03A		0	13	17	0	0	0	0
04A		0	22	15	0	0	0	0
05A		0	21	23	0	0	0	0
06A		0	44	54	0	0	0	0
07A		0	62	61	0	0	0	0
08A		0	67	70	0	0	0	0
09A		0	71	77	0	0	0	0
10A		0	79	82	0	0	0	0
11A		0	90	83	0	0	0	0
12P		0	107	95	0	0	0	0
01P		0	105	103	0	0	0	0
02P		0	102	108	0	0	0	0
03P		0	122	120	0	0	0	0
04P		0	151	139	0	0	0	0
05P		0	126	138	0	0	0	0
06P		0	95	84	0	0	0	0
07P		0	77	65	0	0	0	0
08P		0	61	60	0	0	0	0
09P		0	51	46	0	0	0	0
10P		0	38	44	0	0	0	0
11P		0	31	36	0	0	0	0
TOT		0	1560	1577	37	0	0	0

STATE OF CONNECTICUT
DEPARTMENT OF TRANSPORTATION
BUREAU OF POLICY AND PLANNING
PLANNING INVENTORY AND DATA

TRAFFIC RECORDER DATA

TOWN OF NORTH STONINGTON		ROUTE 95						DIRECTION N
NB ON RAMP FROM ROUTE 216		SUN	MON	TUE	WED	THU	FRI	SAT
DAY	DATE	0	06/23/2008	06/24/2008	06/25/2008	0	0	0
TYPE	HOUR	2008 ADT = 2600		ACF = NA				

12A		0	0	78	83	0	0	0
01A		0	0	67	60	0	0	0
02A		0	62	57	0	0	0	0
03A		0	55	45	0	0	0	0
04A		0	51	55	0	0	0	0
05A		0	70	78	0	0	0	0
06A		0	100	97	0	0	0	0
07A		0	142	136	0	0	0	0
08A		0	131	111	0	0	0	0
09A		0	104	117	0	0	0	0
10A		0	111	86	0	0	0	0
11A		0	106	118	0	0	0	0
12P		0	154	134	0	0	0	0
01P		0	156	124	0	0	0	0
02P		0	177	170	0	0	0	0
03P		0	242	185	0	0	0	0
04P		0	224	208	0	0	0	0
05P		0	187	195	0	0	0	0
06P		0	146	156	0	0	0	0
07P		0	115	141	0	0	0	0
08P		0	140	143	0	0	0	0
09P		0	112	117	0	0	0	0
10P		0	114	111	0	0	0	0
11P		0	104	112	0	0	0	0
TOT		0	2803	2841	143	0	0	0

STATE OF CONNECTICUT
DEPARTMENT OF TRANSPORTATION
BUREAU OF POLICY AND PLANNING
PLANNING INVENTORY AND DATA

TRAFFIC RECORDER DATA

TOWN OF NORTH STONINGTON

ROUTE 95

DIRECTION N

AT RHODE ISLAND STATE LINE

DAY	SUN	MON	TUE	WED	THU	FRI	SAT
DATE	0	06/23/2008	06/24/2008	0	0	0	0
TYPE							
HOUR							

2008 ADT = 19400 ACF = 0.88

12A	0	0	488	0	0	0	0
01A	0	0	389	0	0	0	0
02A	0	0	352	0	0	0	0
03A	0	407	407	0	0	0	0
04A	0	505	513	0	0	0	0
05A	0	740	746	0	0	0	0
06A	0	925	937	0	0	0	0
07A	0	1111	0	0	0	0	0
08A	0	1029	0	0	0	0	0
09A	0	984	0	0	0	0	0
10A	0	1017	0	0	0	0	0
11A	0	1011	0	0	0	0	0
12P	0	1406	0	0	0	0	0
01P	0	1449	0	0	0	0	0
02P	0	1467	0	0	0	0	0
03P	0	1679	0	0	0	0	0
04P	0	1649	0	0	0	0	0
05P	0	1433	0	0	0	0	0
06P	0	1060	0	0	0	0	0
07P	0	815	0	0	0	0	0
08P	0	717	0	0	0	0	0
09P	0	669	0	0	0	0	0
10P	0	708	0	0	0	0	0
11P	0	539	0	0	0	0	0
TOT	0	21320	3832	0	0	0	0

STATE OF CONNECTICUT
DEPARTMENT OF TRANSPORTATION
BUREAU OF POLICY AND PLANNING
PLANNING INVENTORY AND DATA

TRAFFIC RECORDER DATA

TOWN OF NORTH STONINGTON		ROUTE 95						DIRECTION S
AT RHODE ISLAND STATE LINE		SUN	MON	TUE	WED	THU	FRI	SAT
DAY	DATE	0	06/23/2008	06/24/2008	06/25/2008	0	0	0
TYPE	HOUR	2008 ADT = 19600		ACF = 0.88				

12A		0	0	355	366	0	0	0
01A		0	0	303	321	0	0	0
02A		0	0	234	223	0	0	0
03A		0	323	338	0	0	0	0
04A		0	369	359	0	0	0	0
05A		0	668	675	0	0	0	0
06A		0	1022	1043	0	0	0	0
07A		0	1207	1222	0	0	0	0
08A		0	1232	1210	0	0	0	0
09A		0	1422	1413	0	0	0	0
10A		0	1527	1518	0	0	0	0
11A		0	1425	1428	0	0	0	0
12P		0	1430	1437	0	0	0	0
01P		0	1418	1424	0	0	0	0
02P		0	1377	1383	0	0	0	0
03P		0	1420	1421	0	0	0	0
04P		0	1220	1249	0	0	0	0
05P		0	1328	1345	0	0	0	0
06P		0	1143	1142	0	0	0	0
07P		0	908	914	0	0	0	0
08P		0	763	776	0	0	0	0
09P		0	700	698	0	0	0	0
10P		0	547	548	0	0	0	0
11P		0	402	382	0	0	0	0
TOT		0	21851	22817	910	0	0	0