

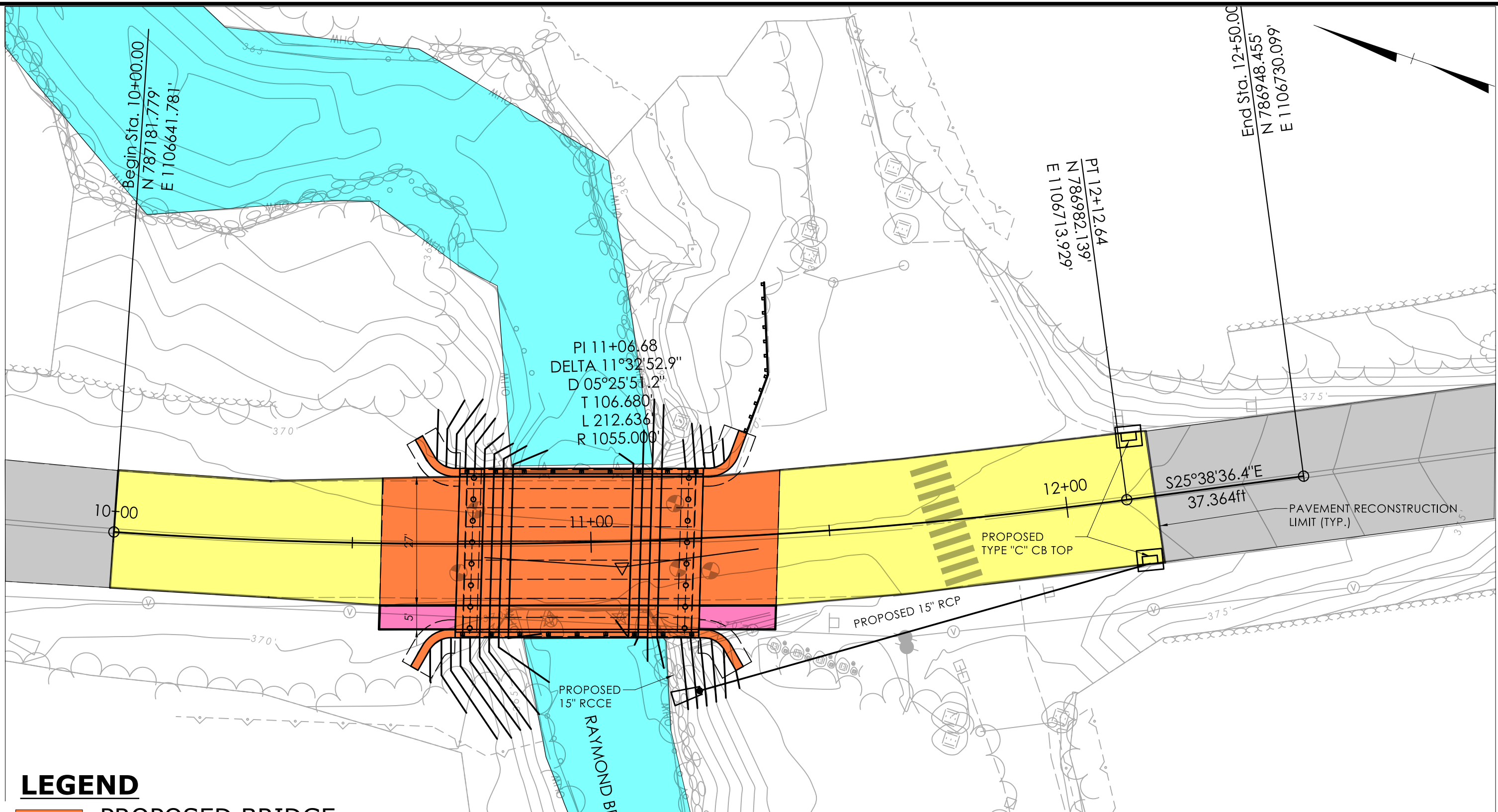
### ELEVATION

SCALE: 1"=5'

### LEGEND

- PROPOSED BRIDGE
- OPEN METAL BRIDGE RAIL
- WATERCOURSE

<b>BRIDGE REPLACEMENT</b>	
<b>OLD COLCHESTER ROAD OVER RAYMOND BROOK</b>	
<b>PROPOSED ALTERNATE A</b>	
CITY/TOWN: <b>HEBRON</b>	BRIDGE NO. <b>04695</b>
STATE PROJECT NO.: <b>0066-0110</b>	DATE: 5/10/2023



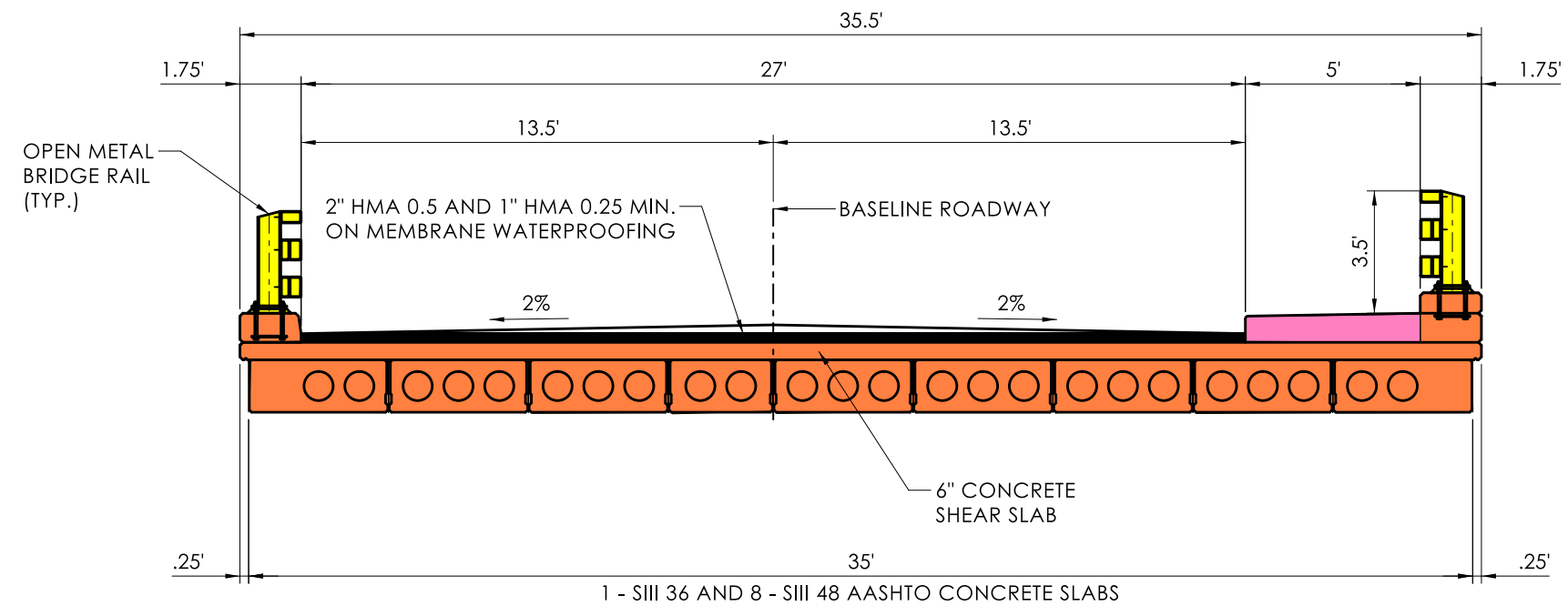
**LEGEND**

- PROPOSED BRIDGE
- PROPOSED SIDEWALK
- RECONSTRUCTED PAVEMENT
- EXISTING PAVEMENT
- WATERCOURSE

**PLAN**

SCALE: 1"=20'

<b>BRIDGE REPLACEMENT</b>	
<b>OLD COLCHESTER ROAD OVER RAYMOND BROOK</b>	
<b>PROPOSED ROADWAY IMPROVEMENT</b>	
CITY/TOWN: <b>HEBRON</b>	BRIDGE NO. <b>04695</b>
STATE PROJECT NO.: <b>0066-0110</b>	DATE: <b>5/10/2023</b>



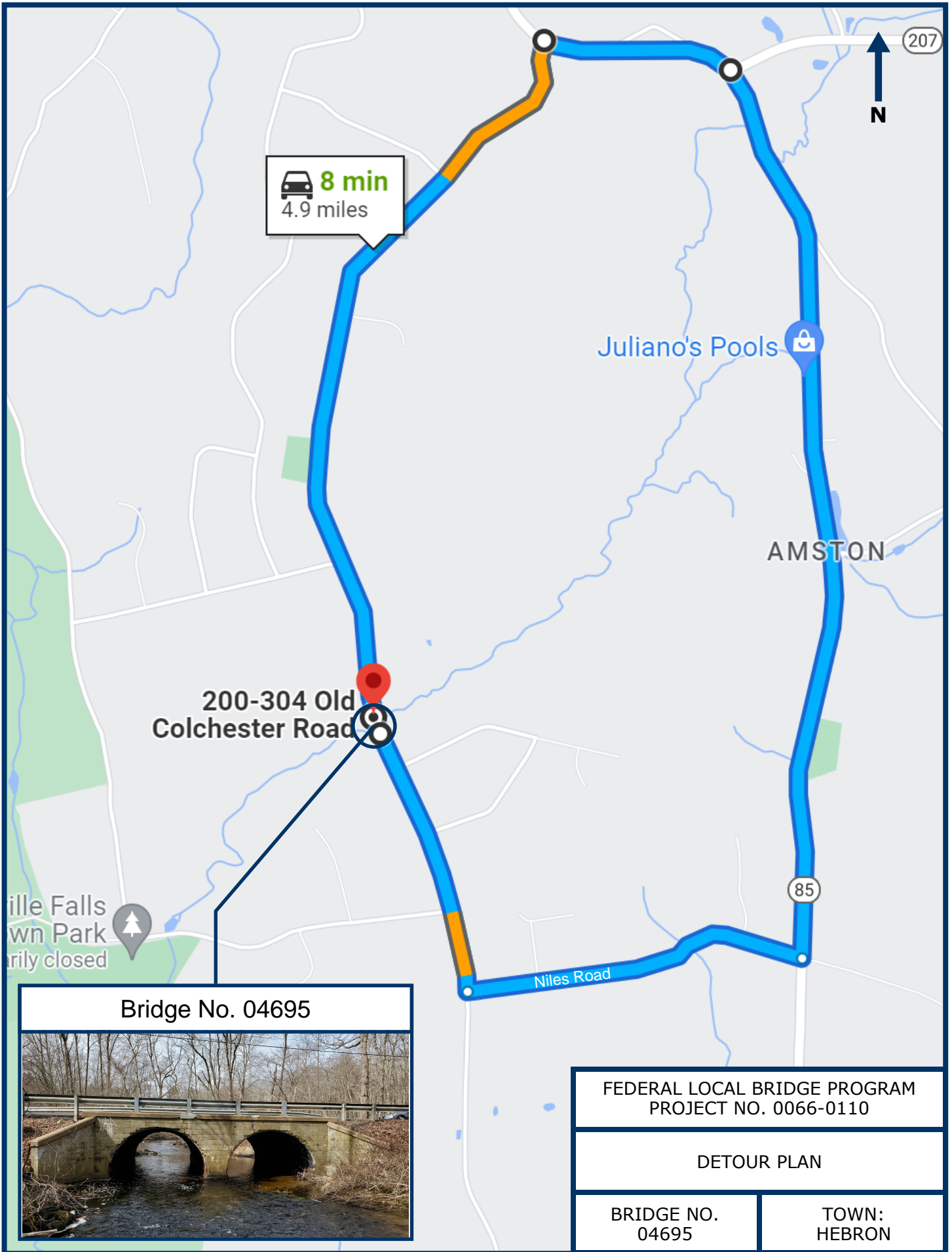
### TYPICAL SECTION

SCALE: 1"=5'

### LEGEND

- PROPOSED BRIDGE
- BRIDGE SIDEWALK
- OPEN METAL BRIDGE RAIL
- PAVEMENT

<b>BRIDGE REPLACEMENT</b>	
<b>OLD COLCHESTER ROAD OVER RAYMOND BROOK</b>	
<b>PROPOSED ALTERNATE A</b>	
CITY/TOWN: <b>HEBRON</b>	BRIDGE NO. <b>04695</b>
STATE PROJECT NO.: <b>0066-0110</b>	DATE: <b>5/10/2023</b>



Bridge No. 04695



FEDERAL LOCAL BRIDGE PROGRAM  
PROJECT NO. 0066-0110

DETOUR PLAN

BRIDGE NO.  
04695

TOWN:  
HEBRON