

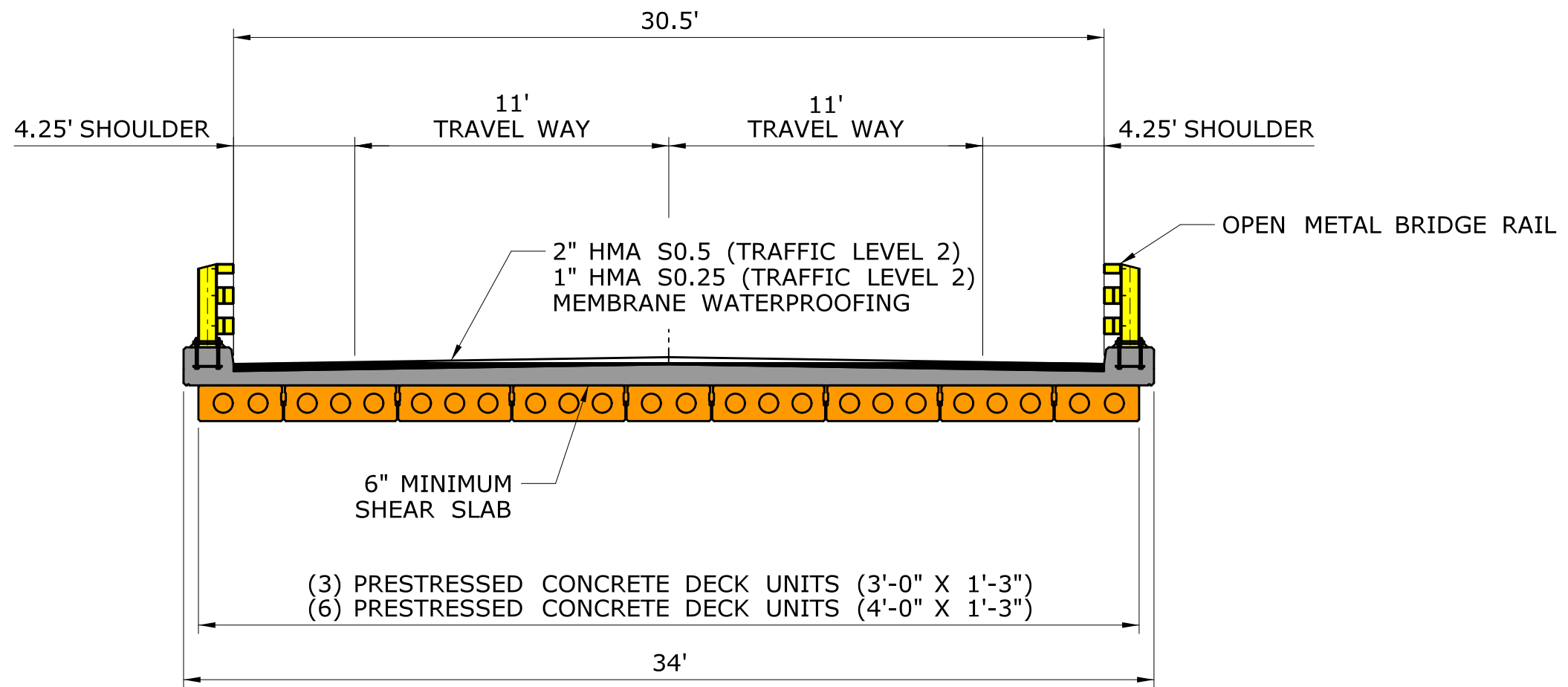
PLAN

SCALE: 1" = 20'

LEGEND

- PROPOSED STRUCTURE
- WATERCOURSE/WETLANDS
- WIDENING/FULL DEPTH RECONSTRUCTION
- EXISTING PAVEMENT

FEDERAL LOCAL BRIDGE PROGRAM WIRE MILL ROAD OVER HAVILAND BROOK	
PROPOSED PLAN	
CITY/TOWN: STAMFORD	BRIDGE NO. 04070
STATE PROJECT NO.: 0135-0344	DATE: 12/16/2020



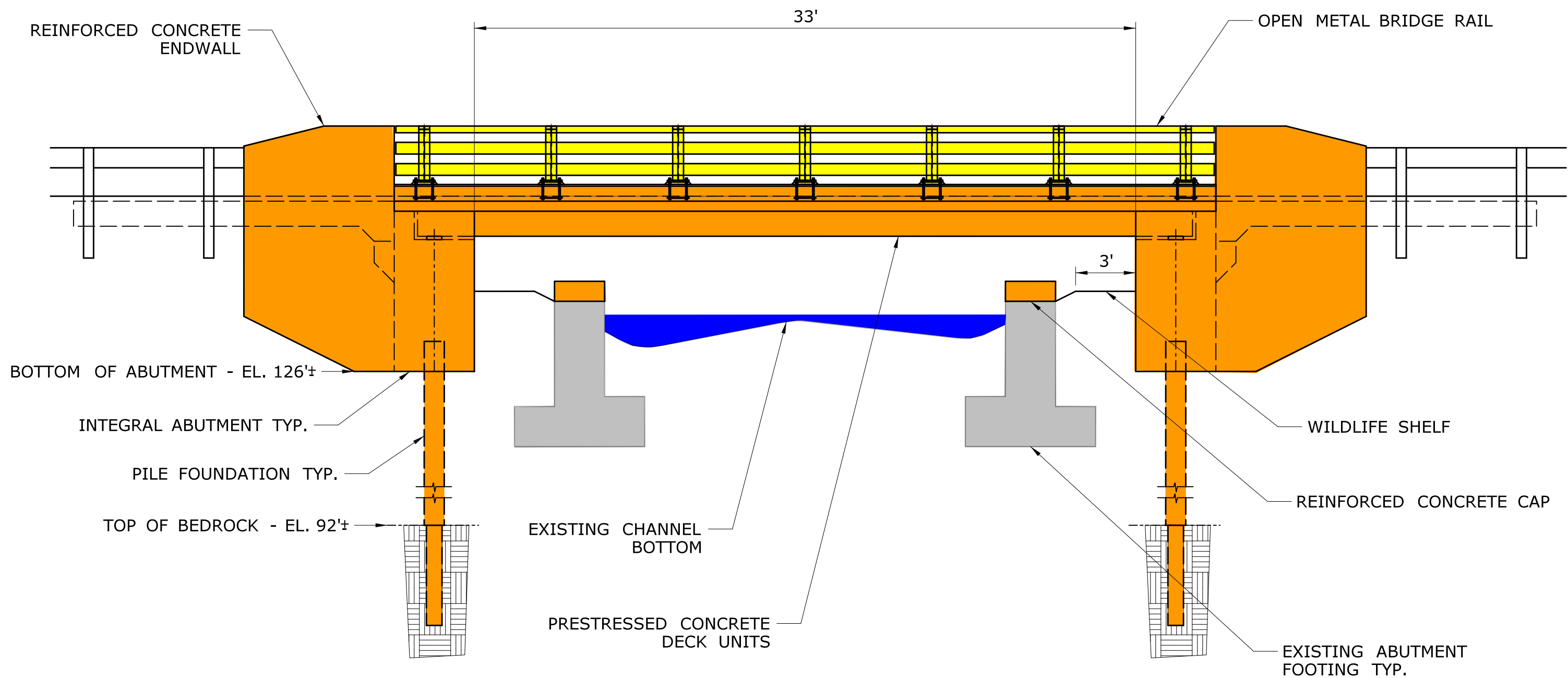
SECTION

SCALE: 1" = 5'

LEGEND

- OPEN METAL BRIDGE RAIL
- BITUMINOUS CONCRETE PAVEMENT
- CONCRETE DECK
- PROPOSED CONCRETE DECK UNITS

FEDERAL LOCAL BRIDGE PROGRAM WIRE MILL ROAD OVER HAVILAND BROOK	
PROPOSED SECTION	
CITY/TOWN: STAMFORD	BRIDGE NO. 04070
STATE PROJECT NO.: 0135-0344	DATE: 12/16/2020



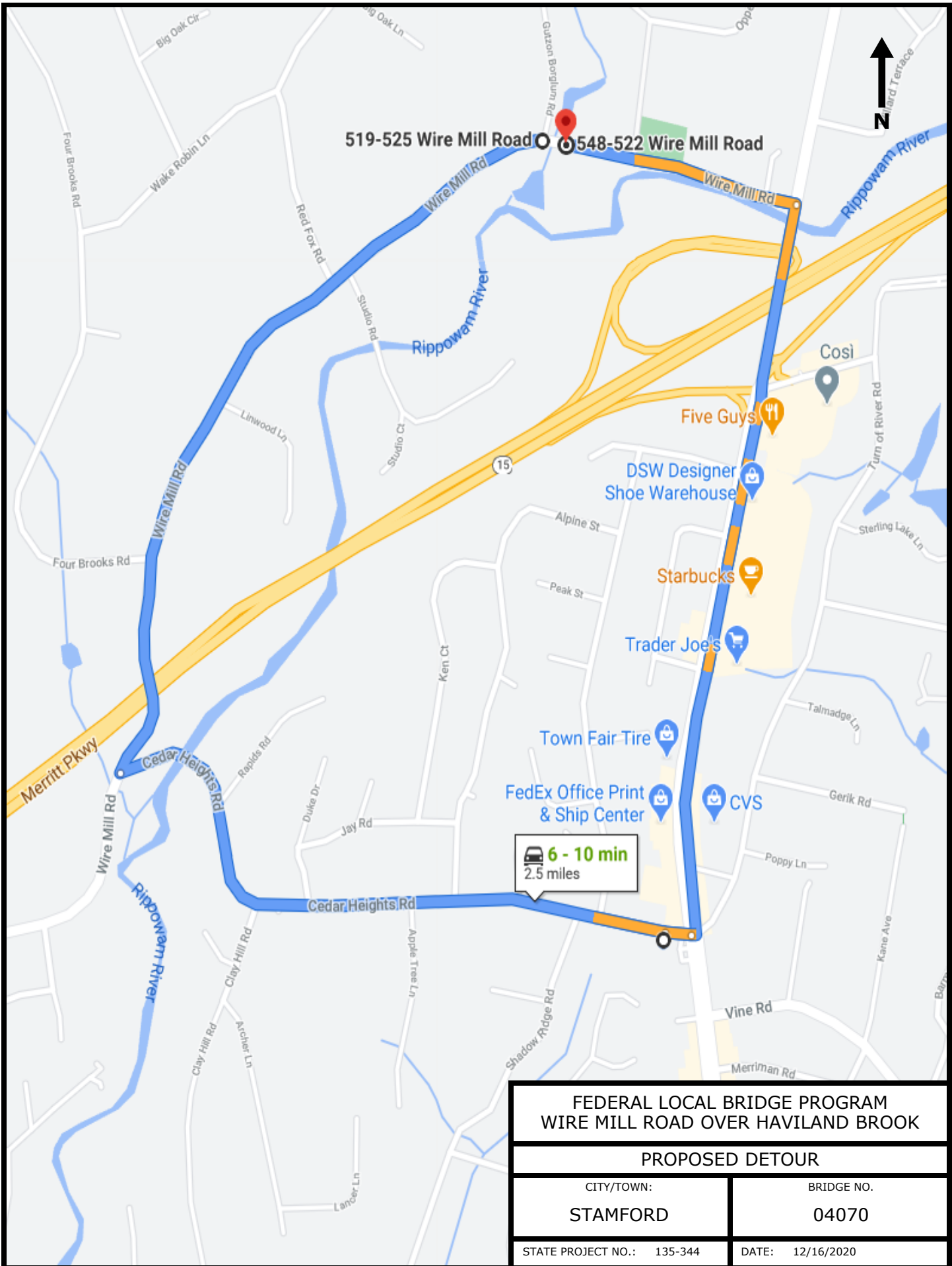
ELEVATION

SCALE: 1" = 5'

LEGEND

- OPEN METAL BRIDGE RAIL
- PROPOSED STRUCTURE
- EXISTING ABUTMENT TO REMAIN
- WATERCOURSE/WETLAND

FEDERAL LOCAL BRIDGE PROGRAM WIRE MILL ROAD OVER HAVILAND BROOK	
PROPOSED ELEVATION	
CITY/TOWN: STAMFORD	BRIDGE NO. 04070
STATE PROJECT NO.: 0135-0344	DATE: 12/16/2020



FEDERAL LOCAL BRIDGE PROGRAM
WIRE MILL ROAD OVER HAVILAND BROOK

PROPOSED DETOUR

CITY/TOWN:
STAMFORD

BRIDGE NO.
04070

STATE PROJECT NO.: 135-344

DATE: 12/16/2020